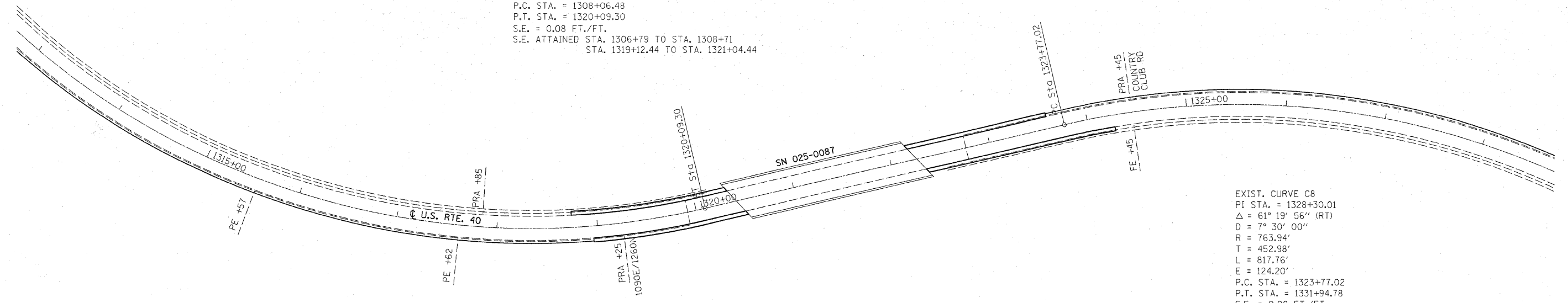
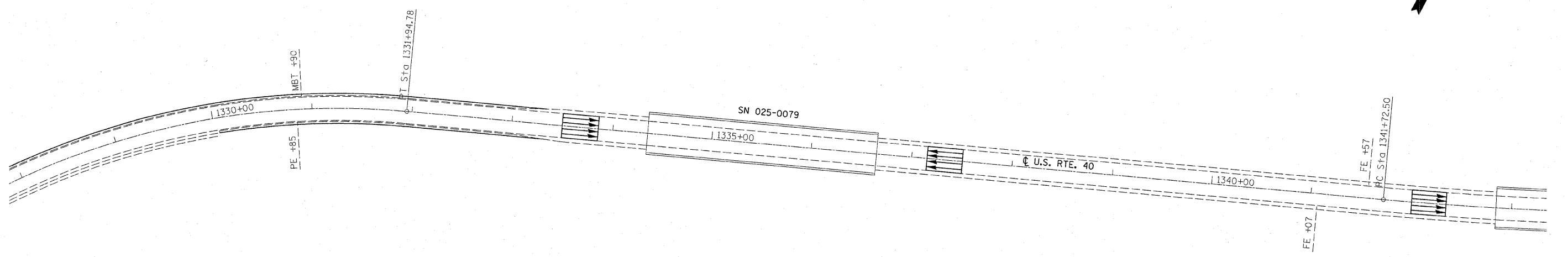
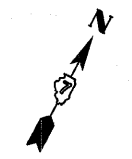


EXIST. CURVE C7  
 PI STA. = 1315+72.62  
 $\Delta = 90^\circ 04' 57''$  (LT)  
 $D = 7^\circ 29' 21''$   
 $R = 765.04'$   
 $T = 766.14'$   
 $L = 1,202.82'$   
 $E = 317.67'$   
 P.C. STA. = 1308+06.48  
 P.T. STA. = 1320+09.30  
 S.E. = 0.08 FT./FT.  
 S.E. ATTAINED STA. 1306+79 TO STA. 1308+71  
 STA. 1319+12.44 TO STA. 1321+04.44



EXIST. CURVE C8  
 PI STA. = 1328+30.01  
 $\Delta = 61^\circ 19' 56''$  (RT)  
 $D = 7^\circ 30' 00''$   
 $R = 763.94'$   
 $T = 452.98'$   
 $L = 817.76'$   
 $E = 124.20'$   
 P.C. STA. = 1323+77.02  
 P.T. STA. = 1331+94.78  
 S.E. = 0.08 FT./FT.  
 S.E. ATTAINED STA. 1322+49.26 TO STA. 1324+41.26  
 STA. 1331+31.02 TO STA. 1333+23.02



FILE NAME =	USER NAME = swartzw	DESIGNED -	REVISED -	<b>STATE OF ILLINOIS DEPARTMENT OF TRANSPORTATION</b>	<b>PLAN SHEETS</b>			F.A.S. RTE.	SECTION	COUNTY	TOTAL SHEETS	SHEET NO.
c:\pwork\pwork\SWARTZRW\dms54414\shp\len.74317.dgn		DRAWN -	REVISED -		SCALE: 50	SHEET NO. 5 OF 9 SHEETS	STA. 1313+00 TO STA. 1343+00	2796	(L,K)RS-2	EFFINGHAM	58	24
		CHECKED -	REVISED -					CONTRACT NO. 74317				
		DATE -	REVISED -					ILLINOIS FED. AID PROJECT				