




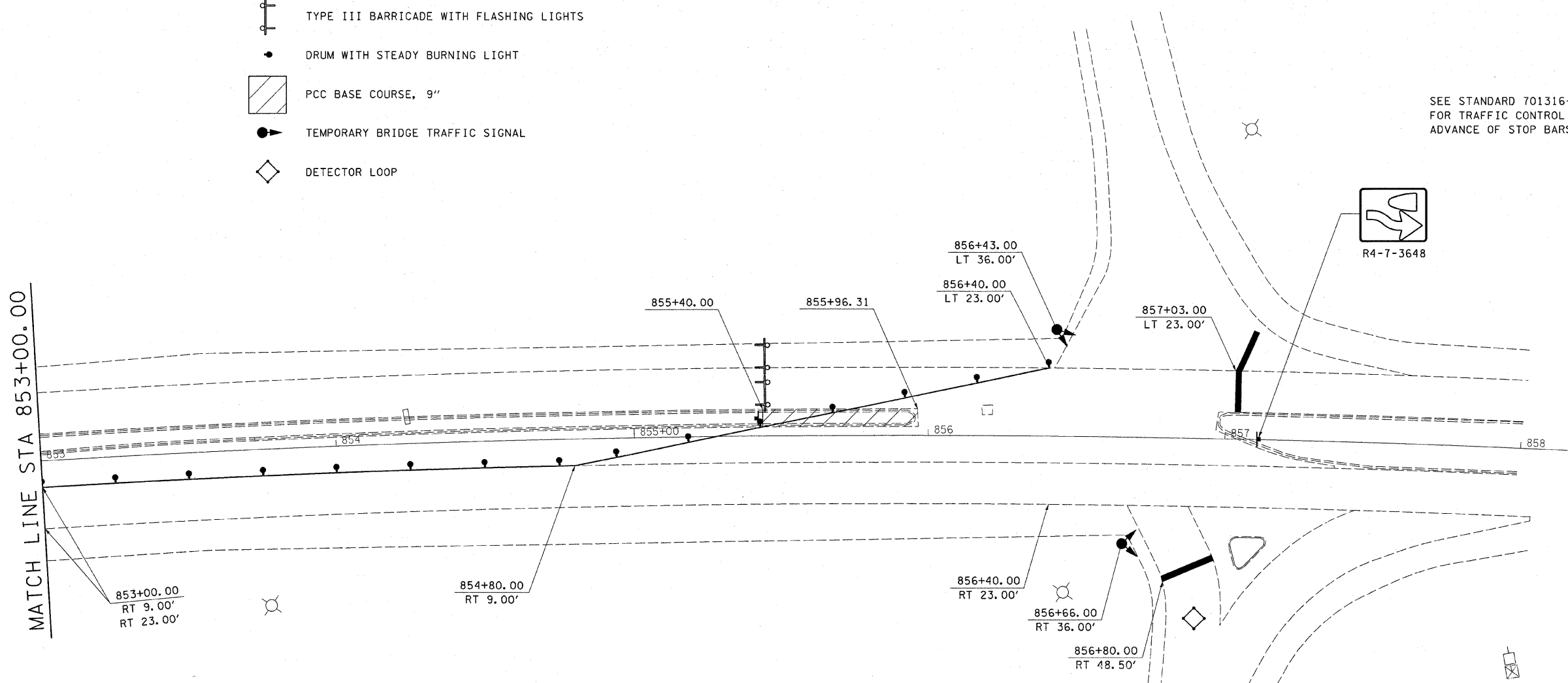
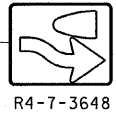


-  TYPE III BARRICADE WITH FLASHING LIGHTS
-  DRUM WITH STEADY BURNING LIGHT
-  PCC BASE COURSE, 9"
-  TEMPORARY BRIDGE TRAFFIC SIGNAL
-  DETECTOR LOOP

SEE STANDARD 701316-04
FOR TRAFFIC CONTROL IN
ADVANCE OF STOP BARS.



PAVEMENT MARKING REMOVAL

STA. 853+82.00 TO STA. 855+96.00	107 SQ FT
6" WHITE AT LEFT TURN LANE	
STA. 844+55.00 TO STA. 848+84.00	143 SQ FT
4" YELLOW MEDIAN STRIPE	
STA. 854+80.00 TO STA. 855+97.00	31 SQ FT
LEFT TURN ARROWS	
TOTAL	281 SQ FT

SHORT TERM PAVEMENT MARKING

STA. 843+55.00 TO STA. 856+40.00	1294 FT
STA. 848+87.00 TO STA. 851+25.00	238 FT
TOTAL	1532 FT

WORK ZONE PAVEMENT MARKING REMOVAL

STA. 843+55.00 TO STA. 856+40.00	431 SQ FT
STA. 848+87.00 TO STA. 851+25.00	79 SQ FT
STOP BARS	266 SQ FT
TOTAL	776 SQ FT

CONCRETE MEDIAN, TYPE SM (SPECIAL)

STA. 844+00.00 TO STA. 845+55.00	331 SQ FT
STA. 855+40.00 TO STA. 855+96.31	331 SQ FT
TOTAL	662 SQ FT

PRISMATIC CURB REFLECTOR

STA. 844+00.00 TO STA. 844+55.00	5 EACH
STA. 855+40.00 TO STA. 855+96.31	5 EACH
TOTAL	10 EACH

REFLECTOR REPLACEMENT

	6 EACH
--	--------

FILE NAME =	USER NAME = swartzrw	DESIGNED -	REVISED -	STATE OF ILLINOIS DEPARTMENT OF TRANSPORTATION	STAGE II TRAFFIC CONTROL S.N. 018-0025	F.A.P. RTE.	SECTION	COUNTY	TOTAL SHEETS	SHEET NO.
c:\pwork\puidot\swartzrw\dms53580\d77	346-shit-staging2.dgn	DRAWN -	REVISED -			116	(18-47HB-1)BR	CUMBERLAND	28	10
	PLOT SCALE = 20.0000' / IN.	CHECKED -	REVISED -			CONTRACT NO. 74346				
	PLOT DATE = 3/19/2018	DATE -	REVISED -			SCALE: 20			SHEET NO. 3 OF 3 SHEETS	
					STA. TO STA.		FED. ROAD DIST. NO. ILLINOIS FED. AID PROJECT			