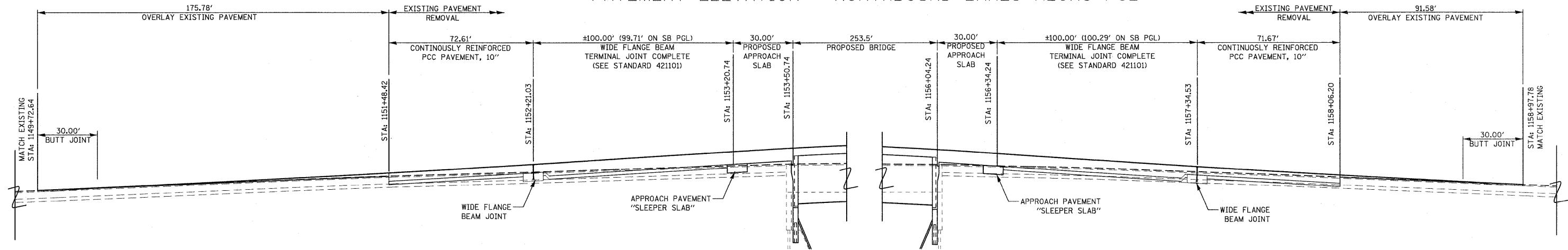
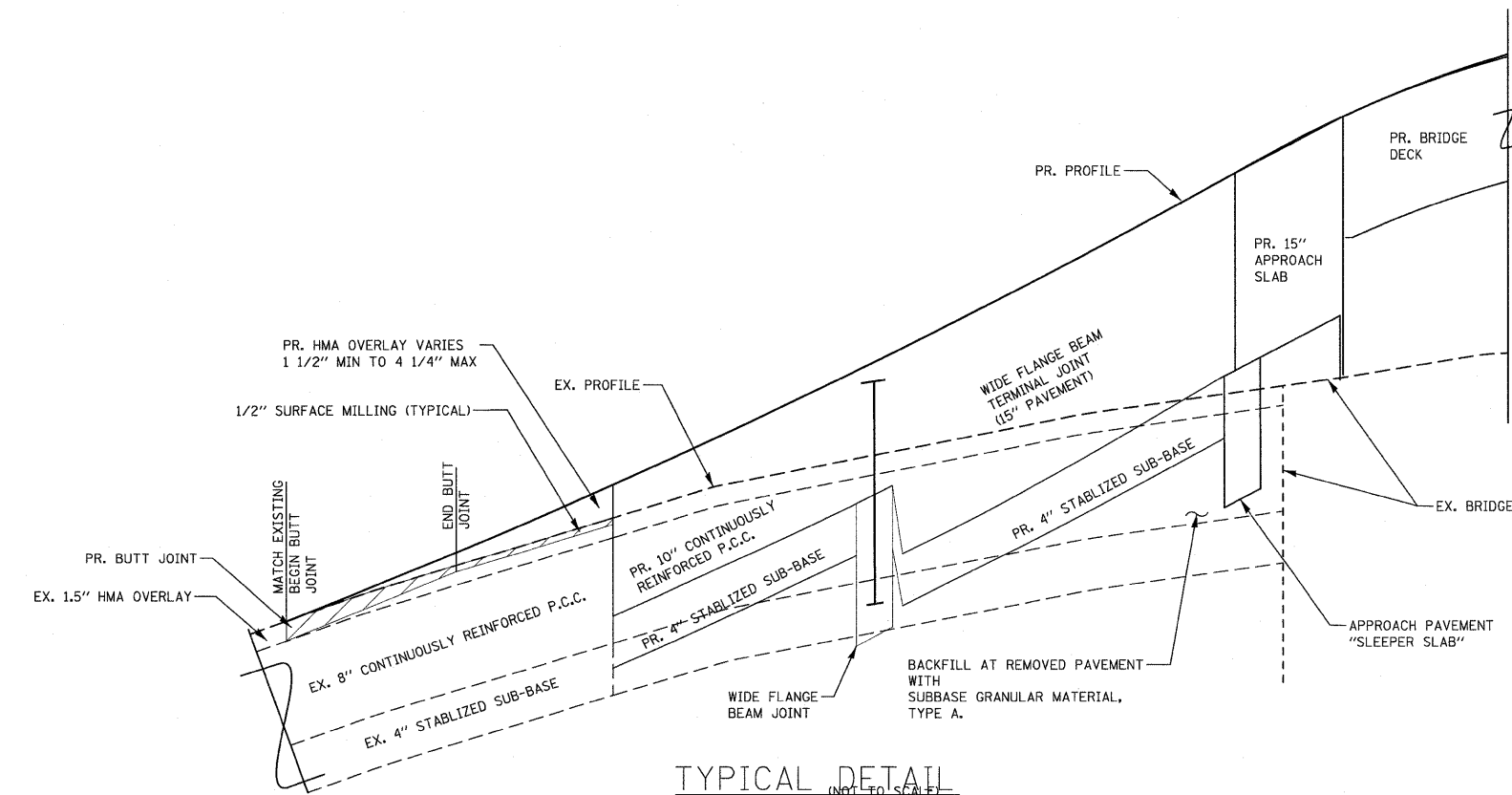


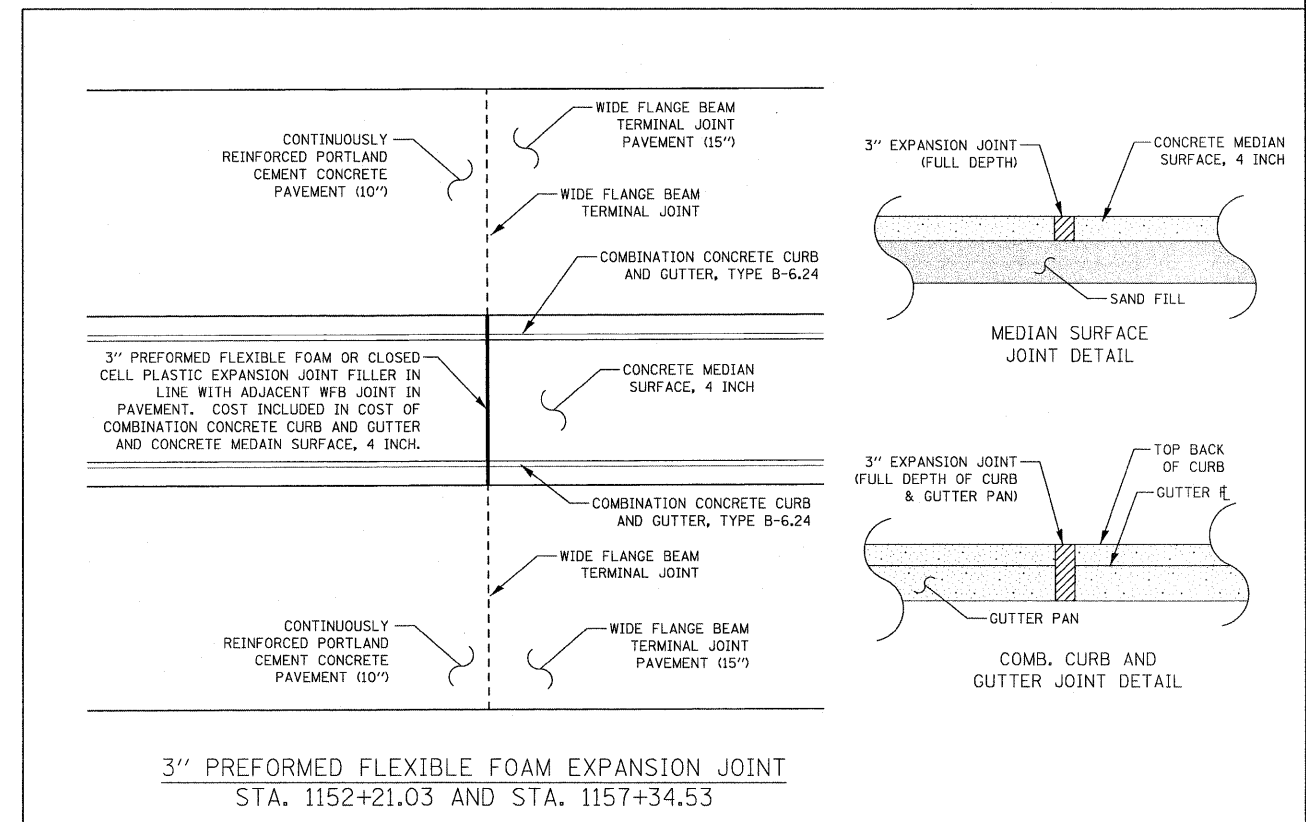
PAVEMENT ELEVATION - NORTHBOUND LANES ALONG PGL



PAVEMENT ELEVATION - SOUTHBOUND LANES ALONG PGL



TYPICAL DETAIL
NOT TO SCALE



3" PREFORMED FLEXIBLE FOAM EXPANSION JOINT
STA. 1152+21.03 AND STA. 1157+34.53

FILE NAME = P:\060276\US 51 over I-72\4-CADD\4.2-TR	USER NAME = jheger	DESIGNED - MLS	REVISED -	STATE OF ILLINOIS DEPARTMENT OF TRANSPORTATION	MISCELLANEOUS DETAIL - PAVEMENT LAYOUT	F.A.P. RTE. 322	SECTION (58-64HB-1)B-1	COUNTY MACON	TOTAL SHEETS 149	SHEET NO. 113	
PLOT SCALE = 420.0000' / 1" =	CHECKED - SJK	REVISED -	REVISED -			US ROUTE 51		CONTRACT NO. 74387			
PLOT DATE = 3/15/2010	DATE -	REVISED -	REVISED -			SCALE: N.T.S.		SHEET NO. 1 OF 2 SHEETS		STA. TO STA.	
						FED. ROAD DIST. NO. 7 ILLINOIS FED. AID PROJECT					