


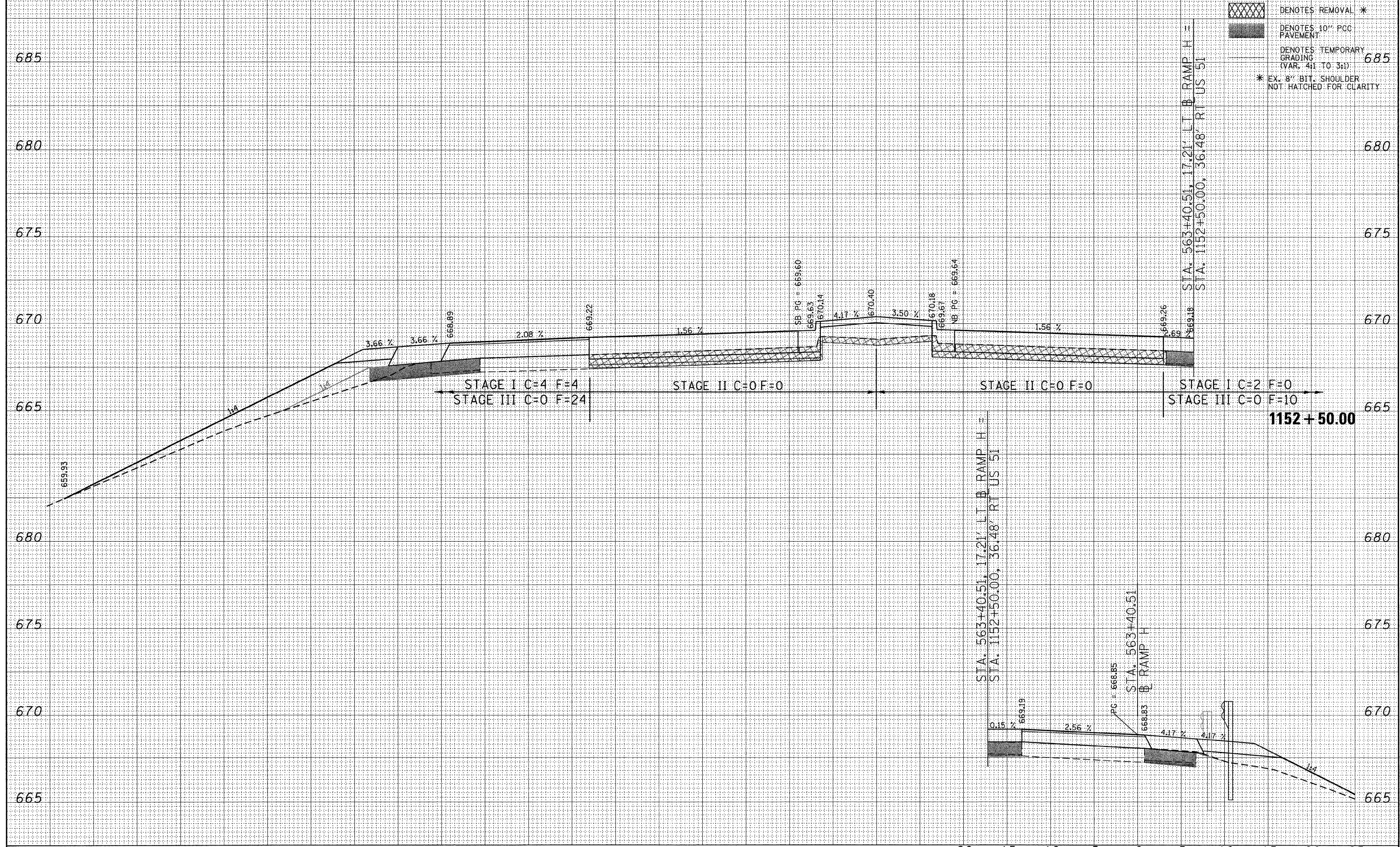


75 70 65 60 55 50 45 40 35 30 25 20 15 10 5 0 5 10 15 20 25 30 35

 DENOTES REMOVAL \*  
 DENOTES 10" PCC PAVEMENT  
 DENOTES TEMPORARY GRADING (VAR. 4:1 TO 3:1)  
 \* EX. 8" BIT. SHOULDER NOT HATCHED FOR CLARITY

FINAL SURVEY PLOTTED TEMPLATE AREAS CHECKED  
 SURVEYED PLOTTED TEMPLATE AREAS CHECKED  
 NO. \_\_\_\_\_ DATE \_\_\_\_\_

ORIGINAL SURVEY PLOTTED TEMPLATE AREAS CHECKED  
 SURVEYED PLOTTED TEMPLATE AREAS CHECKED  
 NO. \_\_\_\_\_ DATE \_\_\_\_\_



FILE NAME = P:\000276\US 51 over I-72\4-CADD\4.2-TR\SHEETS	USER NAME = jheger	DESIGNED - JWS	REVISED -	<b>STATE OF ILLINOIS</b> <b>DEPARTMENT OF TRANSPORTATION</b>	<b>CROSS SECTIONS</b> <b>US 51 CROSS SECTIONS</b>		F.A.P. RTE. 322	SECTION (58-64HB-1B-1)	COUNTY MACON	TOTAL SHEETS 149	SHEET NO. 131	
PLOT SCALE = 5.0000' / in.	CHECKED - SJK	REVISED -	REVISED -		SCALE: 1" = 5"	SHEET NO. 17 OF 35 SHEETS	STA. 1152+50.00 TO STA. 1152+50.00	CONTRACT NO. 74387				
PLOT DATE = 3/12/2010	DATE - 3/12/2010	REVISED -	REVISED -		ILLINOIS FED. AID PROJECT							