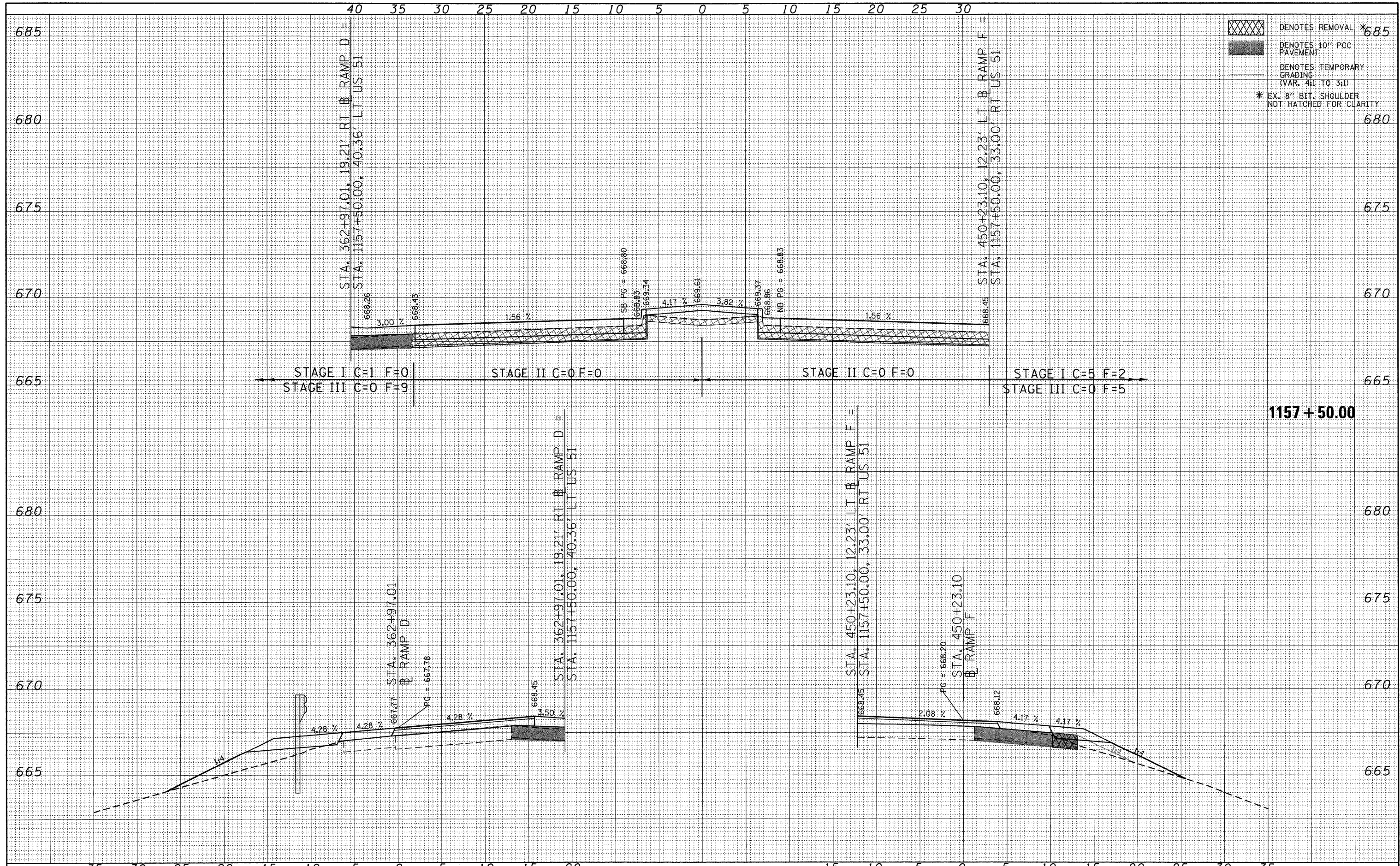





DATE	
BY	
FINAL SURVEY	
PLOTTED	
NOTE BOOK	
AREAS CHECKED	

DATE	
BY	
ORIGINAL SURVEY	
PLOTTED	
NOTE BOOK	
AREAS CHECKED	



 DENOTES REMOVAL \*685  
 DENOTES 10" PCC PAVEMENT  
 DENOTES TEMPORARY GRADING (VAR. 4:1 TO 3:1)  
 \* EX. 8" BIT. SHOULDER NOT HATCHED FOR CLARITY

FILE NAME = P:\080276\US 51 over I-72\4-CADD\4.2-TR\SHEETS	USER NAME = jheger	DESIGNED - JWS	REVISED -	<b>STATE OF ILLINOIS</b> <b>DEPARTMENT OF TRANSPORTATION</b>	<b>CROSS SECTIONS</b> <b>US 51 CROSS SECTIONS</b>	F.A.P. RTE. 322	SECTION (58-64HB-1B-1)	COUNTY MACON	TOTAL SHEETS 149	SHEET NO. 140	
PLOT SCALE = 5.0000' / in.	CHECKED - SJK	REVISED -	REVISED -			SCALE: 1" = 5'	SHEET NO. 26 OF 35 SHEETS	STA. 1157+50.00 TO STA. 1157+50.00	CONTRACT NO. 74387		
PLOT DATE = 3/12/2010	DATE - 3/12/2010	REVISED -	REVISED -			ILLINOIS FED. AID PROJECT					