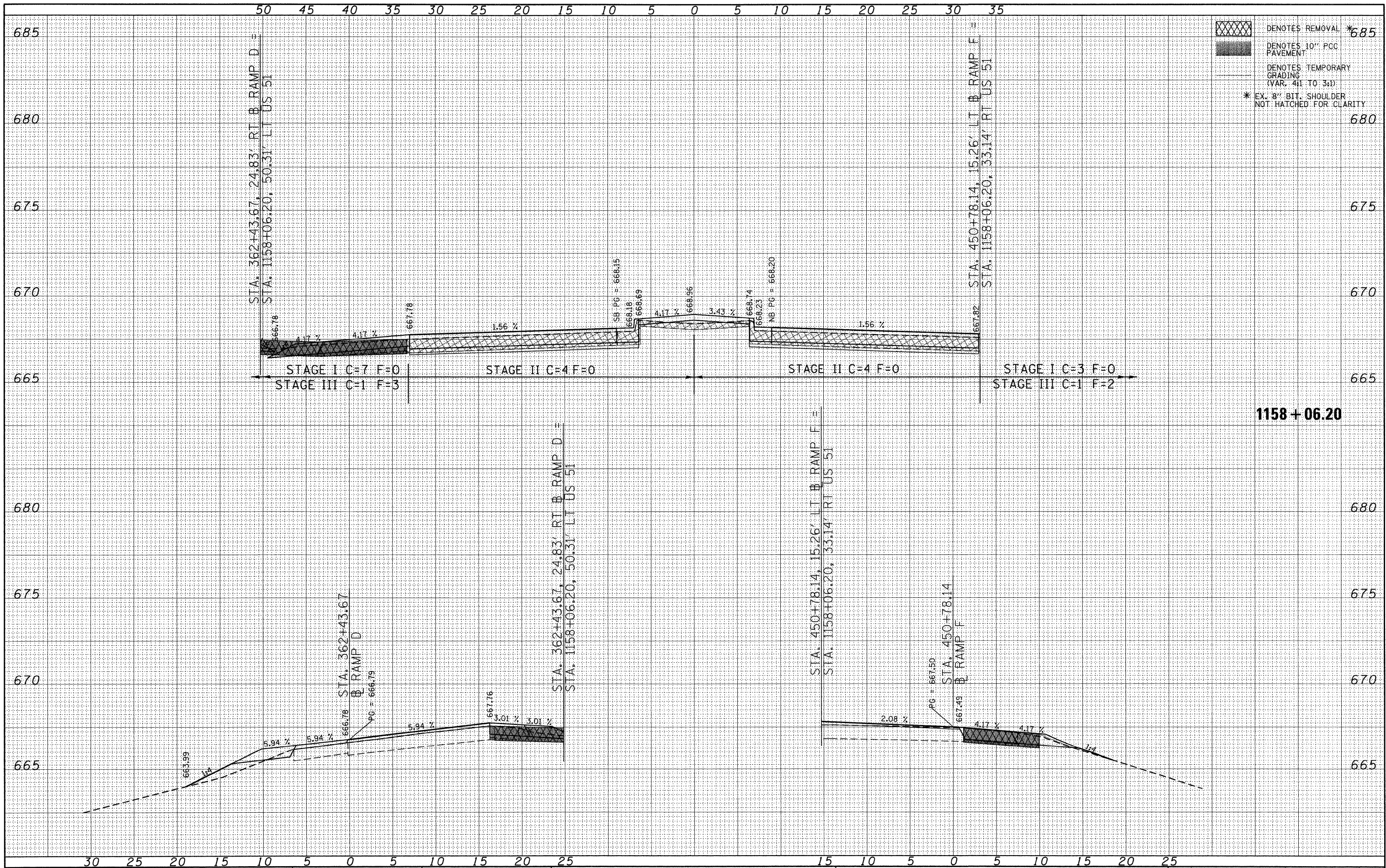





FINAL SURVEY	SURVEYED	BY	DATE
NO.	PLOTTED		
	TEMPLATE		
	AREAS		
	CHECKED		

ORIGINAL SURVEY	SURVEYED	BY	DATE
NO.	PLOTTED		
	TEMPLATE		
	AREAS		
	CHECKED		



 DENOTES REMOVAL *685
 DENOTES 10" PCC PAVEMENT
 DENOTES TEMPORARY GRADING (VAR. 4:1 TO 3:1)
 * EX. 3" BIT. SHOULDER NOT HATCHED FOR CLARITY

FILE NAME = P:\080276\US 51 over I-72\4-CADD\4.2-TR\SHEETS
 USER NAME = jheger
 D774387-shr-xshd.dgn
 PLOT SCALE = 5.0000' / 1"
 PLOT DATE = 3/12/2010

DESIGNED - JWS
 DRAWN - JWS
 CHECKED - SJK
 DATE - 3/12/2010

REVISED -
 REVISED -
 REVISED -
 REVISED -

STATE OF ILLINOIS
DEPARTMENT OF TRANSPORTATION

CROSS SECTIONS
US 51 CROSS SECTIONS
 SCALE: 1" = 5" SHEET NO. 30 OF 35 SHEETS STA. 1158+06.20 TO STA. 1158+06.20

F.A.P. RTE.	SECTION	COUNTY	TOTAL SHEETS	SHEET NO.
322	(58-64HB-1)B-1	MACON	149	144
CONTRACT NO. 74387			ILLINOIS FED. AID PROJECT	