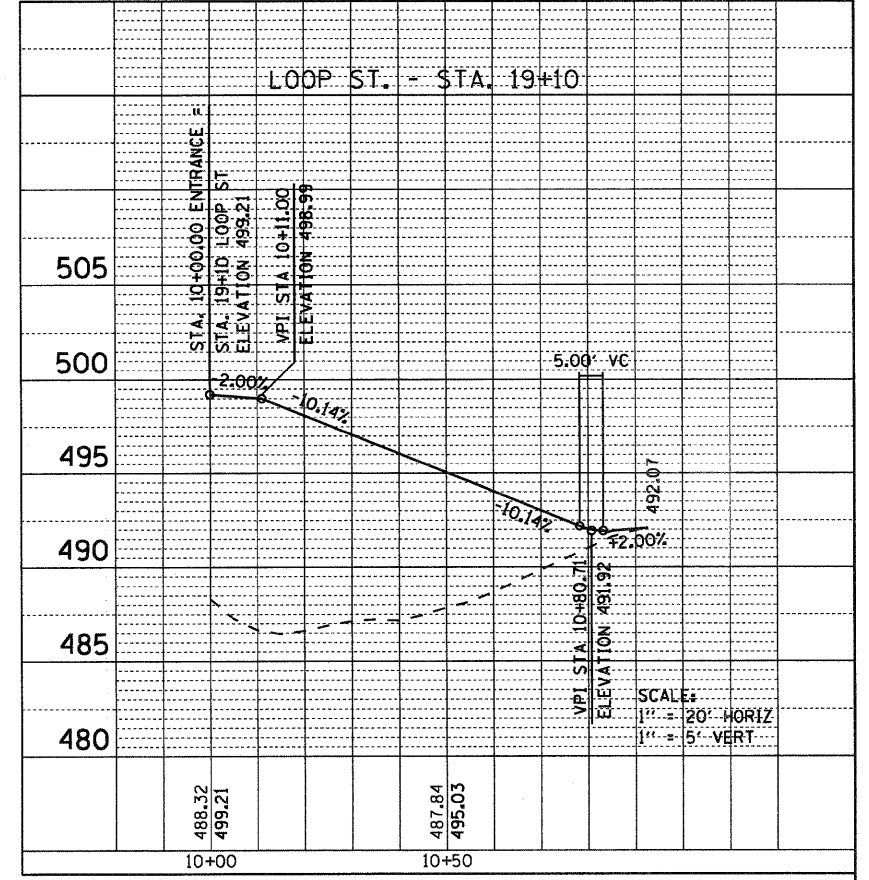
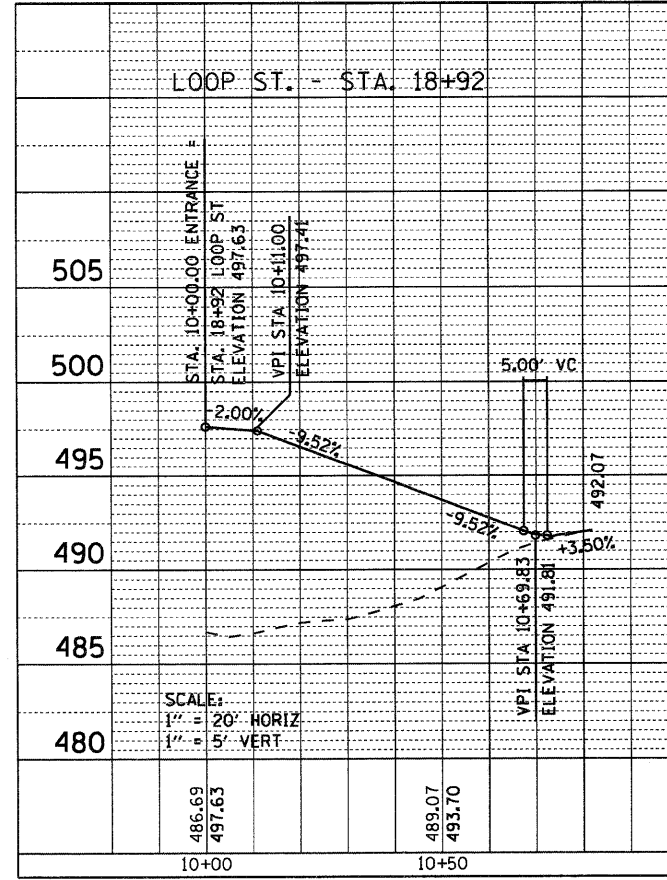
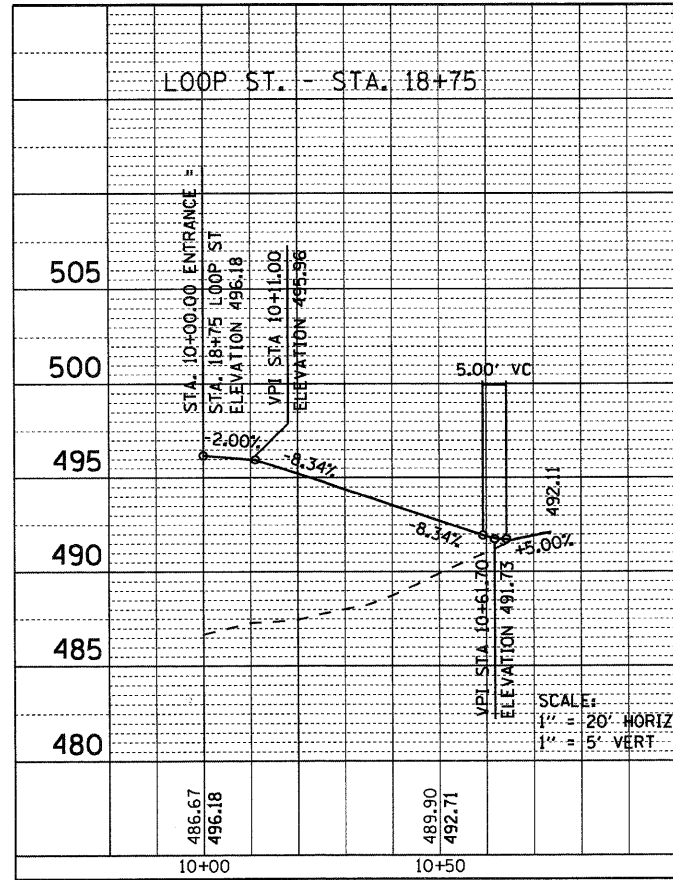
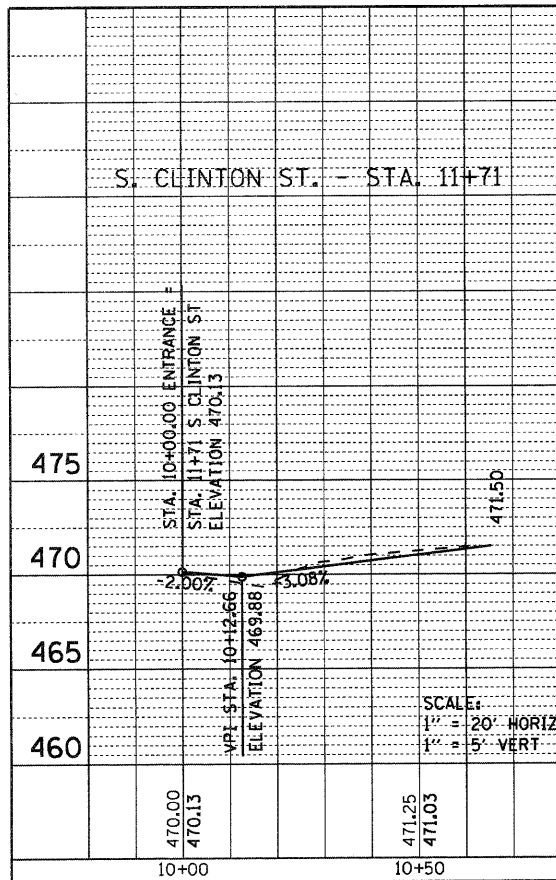
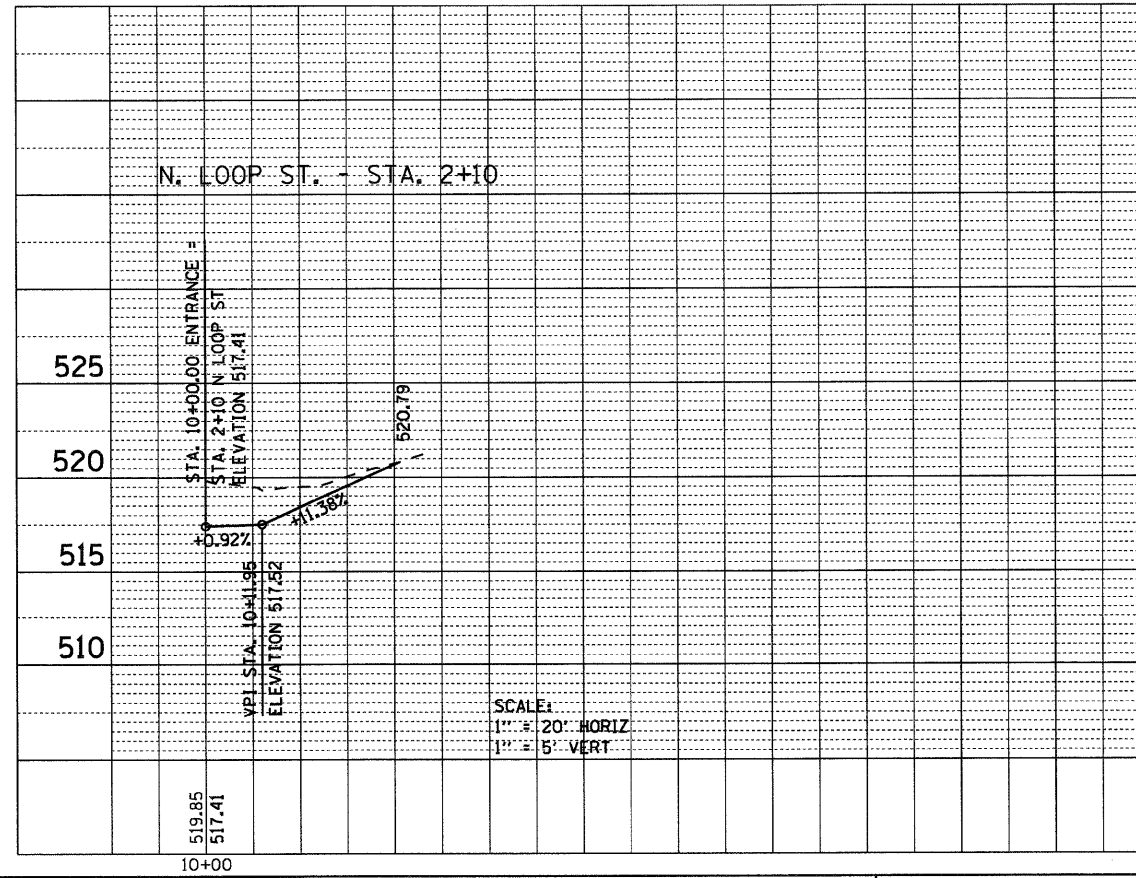
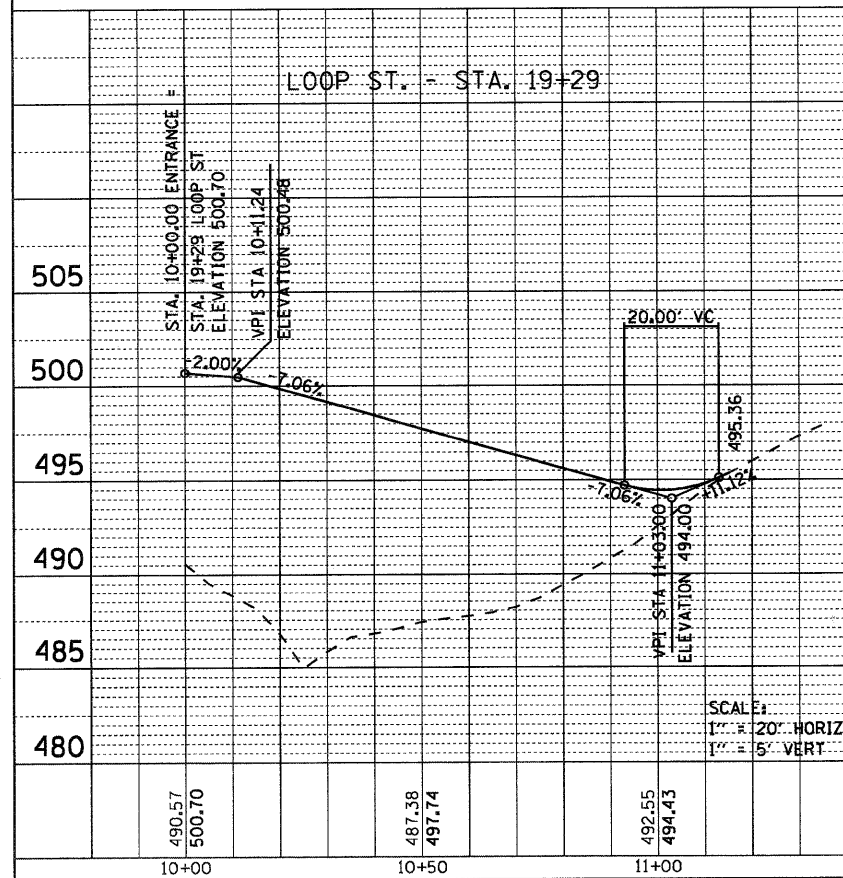


PLAN	SUBMITTED	BY	DATE
NOTE BOOK	PLOTTED		
NO.	ALIGNED		
	CHECKED		
	DATE		
	FILE NAME		



PROFILE	SUBMITTED	BY	DATE
NOTE BOOK	PLOTTED		
NO.	GRADES CHECKED		
	SCALE		
	NOTATION		
	CHECKED		
	DATE		



FILE NAME =	USER NAME = default
p:\projects\1513581\cadd\ dgn\0876830-shr-prof-entrances.dgn	DESIGNED -
	DRAWN -
PLOT SCALE = 20.0000' / IN.	CHECKED -
PLOT DATE = 8/25/2009	DATE -

REVISED -
REVISED -
REVISED -
REVISED -

**STATE OF ILLINOIS  
DEPARTMENT OF TRANSPORTATION**

**SIDE ROAD ENTRANCE PROFILES**

SCALE: 1" = 20' SHEET NO. 2 OF 2 SHEETS STA. N/A TO STA. N/A

F.A.P. RTE.	SECTION	COUNTY	TOTAL SHEETS	SHEET NO.
600	60-(30,31,128)-1	WADISON/ST. CLAIR	399	82
CONTRACT NO. 76830				
FED. ROAD DIST. NO. ILLINOIS FED. AID PROJECT				