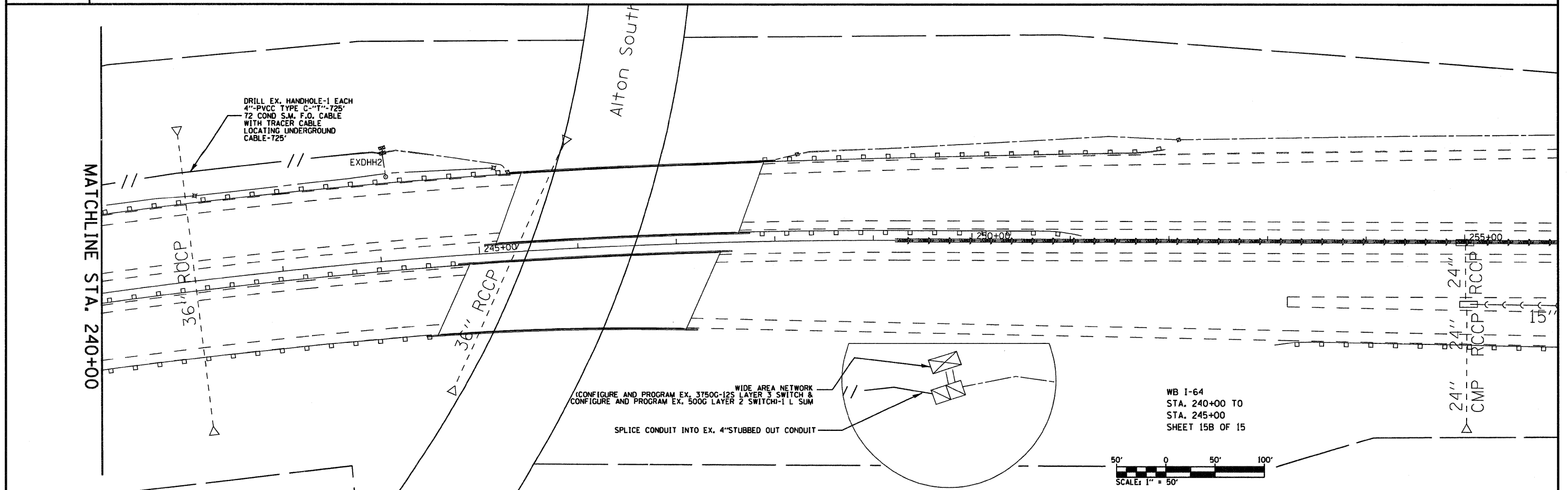

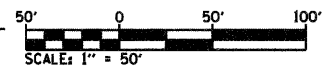


WB I-64
 STA. 227+00 TO
 STA. 241+00
 SHEET 15A OF 15



WB I-64
 STA. 240+00 TO
 STA. 245+00
 SHEET 15B OF 15



FILE NAME =	USER NAME = prestonne	DESIGNED -	REVISED -	STATE OF ILLINOIS DEPARTMENT OF TRANSPORTATION	ITS PLAN	F.A.I. RTE.	SECTION	COUNTY	TOTAL SHEETS	SHEET NO.	
c:\pwwork\pwwork\prestonne\dms67883\dms67883-1\15a.dgn	PLOT SCALE = 100.0000' / IN.	DRAWN -	REVISED -			64	DIST 8 ITS 2010-1	ST. CLAIR	34	28	
PLOT DATE = 3/14/2010	DATE -	CHECKED -	REVISED -			CONTRACT NO. 76C36					
		DATE -	REVISED -			FED. ROAD DIST. NO. ILLINOIS FED. AID PROJECT					