

F.A.I. RTE.	SECTION	COUNTY	TOTAL SHEETS	SHEET NO.
64	82-1-2HB	ST. CLAIR	345	1

D-98-058-08

FOR INDEX OF SHEETS AND STANDARDS SEE SHEET NO. 2

STATE OF ILLINOIS
 DEPARTMENT OF TRANSPORTATION
 DIVISION OF HIGHWAYS
**PROPOSED
 HIGHWAY PLANS**

F.A.I. ROUTE 64 (I-64)
 SECTION 82-1-2HB
 15TH STREET OVER I-64
 ST. CLAIR COUNTY
 C-98-023-10

DESIGN DESIGNATIONS:

15TH STREET 2,000 (30) AT BAUGH AVE;
 1,990 (30) AT ST. CLAIR AVE MINOR ARTERIAL TF(PCC-20)
 BAUGH AVENUE 9,900 (30) AT 15TH ST MINOR ARTERIAL TF(PCC-20)
 ST. CLAIR AVENUE 5,800 (30) AT 15TH ST MINOR ARTERIAL TF(PCC-20)
 WB I-64 45,340 (30) FREEWAY TF(PCC-20)
 EB I-64 49,730 (30) FREEWAY TF(PCC-20)
 RAMP A 2,250 (30) FREEWAY RAMP 11.17(PCC-20)
 RAMP B 2,250 (30) FREEWAY RAMP 11.17(PCC-20)
 RAMP E 2,220 (30) FREEWAY RAMP 11.17(PCC-20)

15TH STREET, BAUGH AVENUE,
 ST. CLAIR AVENUE, RAMP A & RAMP B:
 DESIGN SPEED = 30 MPH
 POSTED SPEED = 30 MPH

WB I-64 & EB I-64:
 DESIGN SPEED = 60 MPH
 POSTED SPEED = 50 MPH

RAMP E:
 DESIGN SPEED = 50 MPH
 POSTED SPEED = 50 MPH

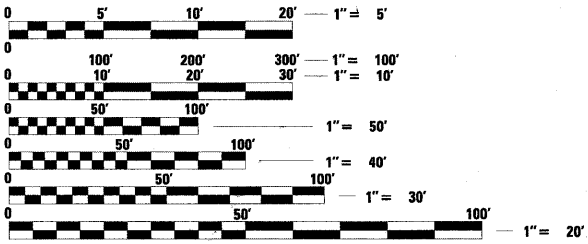


Danny B. Manojlovski 3/17/10
DANNY B. MANOJLOVSKI DATE
 LICENSE EXPIRES 11/30/2011
 SHEET RANGE 1-31, 45-61, 133-134, 275-282



Deborah A. Zroka 3/17/10
DEBORAH A. ZROKA DATE
 LICENSE EXPIRES 11/30/2010
 SHEET RANGE 208-251


MICROFILMED _____
 REEL NUMBER _____
 AWARDED _____
 RESIDENT ENGINEER _____
 AS BUILT CHANGES WERE MADE
 ON THE FOLLOWING SHEETS



FULL SIZE PLANS HAVE BEEN PREPARED USING STANDARD
 ENGINEERING SCALES. REDUCED SIZED PLANS WILL NOT
 CONFORM TO STANDARD SCALES. IN MAKING MEASUREMENTS
 ON REDUCED PLANS, THE ABOVE SCALES MAY BE USED.

J.U.L.I.E.
 JOINT UTILITY LOCATION INFORMATION FOR EXCAVATION
 1-800-892-0123
 or 811

PROJECT ENGINEER MIKE PRITCHETT
SQUAD LEADER CHAD SANDERS
CONTRACT NO. 76C49




Robert J. Stern 3/17/10
ROBERT J. STERN DATE
 LICENSE EXPIRES 11/30/2011
 SHEET RANGE 182-187



James P. Coleman 3/17/10
JAMES P. COLEMAN DATE
 LICENSE EXPIRES 11/30/2011
 SHEET RANGE 192-207



Tobin T. Bonnell 3/15/10
TOBIN BONNELL DATE
 LICENSE EXPIRES 11/30/2011
 SHEET RANGE 32-44, 62, 76-118,
 129-132, 135-142, 188-191, 283-345



Michael P. Walton 3/17/10
MICHAEL WALTON DATE
 LICENSE EXPIRES 11/30/2011
 SHEET RANGE 143-181

NPDES PERMIT INFORMATION	
NPDES Disturbed	
Area =	13.1 Acres
Approximate Location of Roadway is :	
Longitude	90° 08' 16.87" W
Latitude	38° 37' 38.02" N

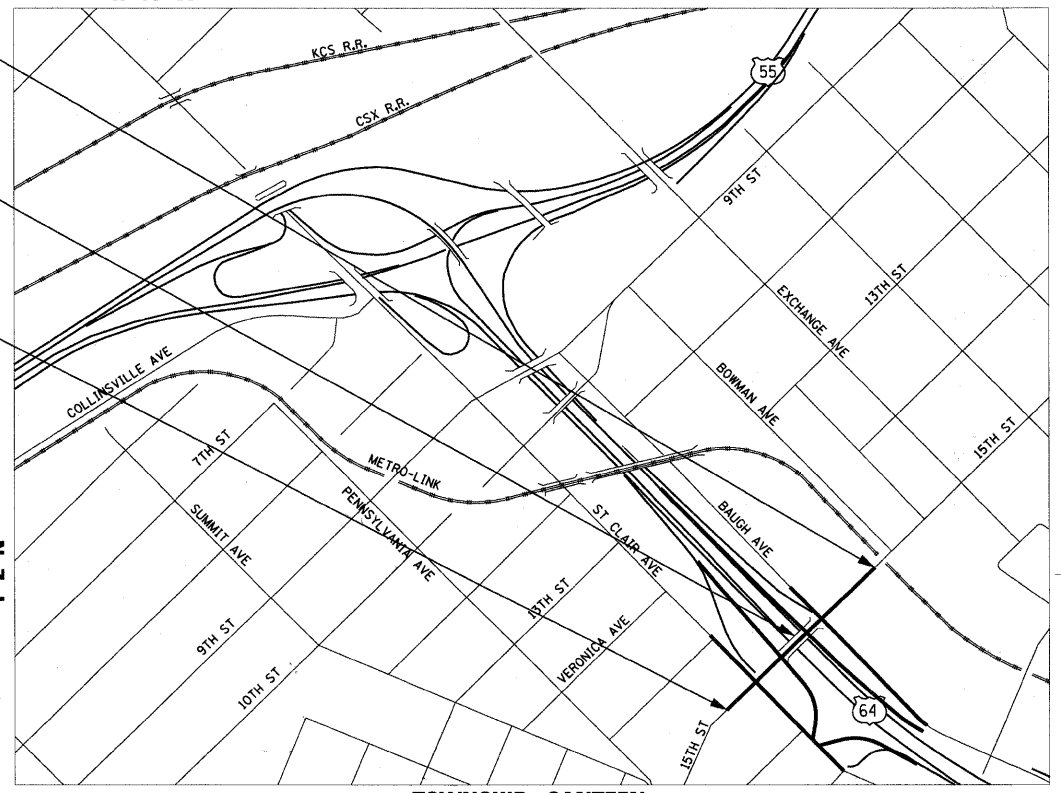


LOCATION OF SECTION INDICATED THIS: - [Symbol]

SECTION 82-1-2HB END
 STA 13+92.79

15TH STREET OVER I-64
 S.N. 082-0377
 STA 6+80.88 TO STA 8+93.71

SECTION 82-1-2HB BEGIN
 STA 3+00.00



TOWNSHIP: CANTEEN
 GROSS LENGTH = 1,092.79 FT (0.207 MILES)
 NET LENGTH = 1,092.79 FT (0.207 MILES)



STATE OF ILLINOIS
 DEPARTMENT OF TRANSPORTATION
 DIVISION OF HIGHWAYS

SUBMITTED *March 23 2010*
My C. Lami
 DEPUTY DIRECTOR OF HIGHWAY, REGION ENGINEER

May 7 2010
Scott E. Stitt, P.E.
 ENGINEER OF DESIGN AND ENVIRONMENT

May 7 2010
Christine M. Road
 DIRECTOR OF HIGHWAYS, CHIEF ENGINEER

**PRINTED BY THE AUTHORITY
 OF THE STATE OF ILLINOIS**

AECOM **ZROKA engineering** **TENG**
EDSI **VOLKERT**

PLOT DATE: *DATE-TIME*

DCN-SPEC
 DATE-TIME
 REF
 REF
 REF