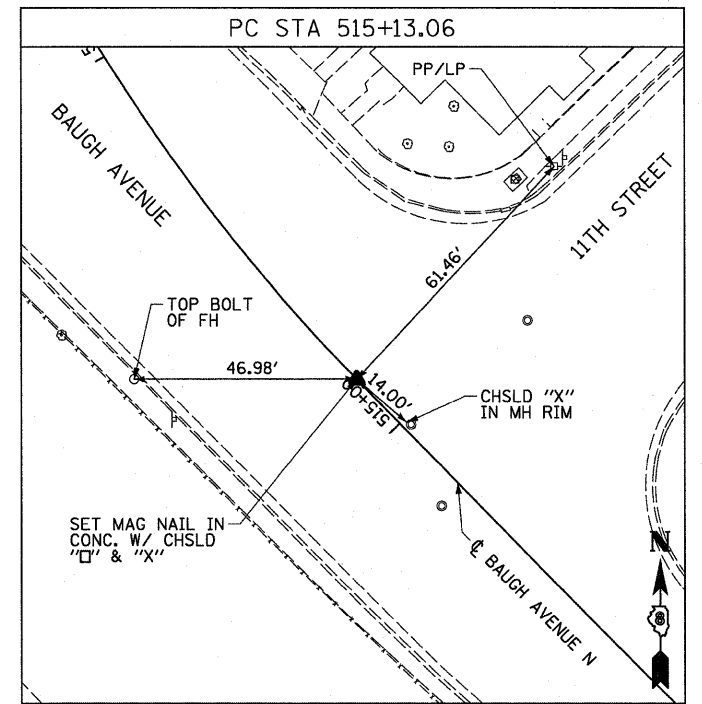
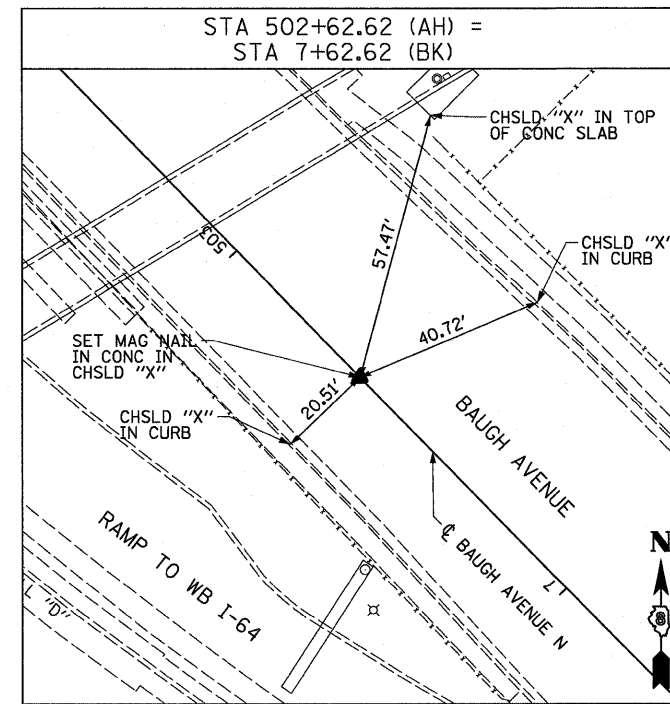
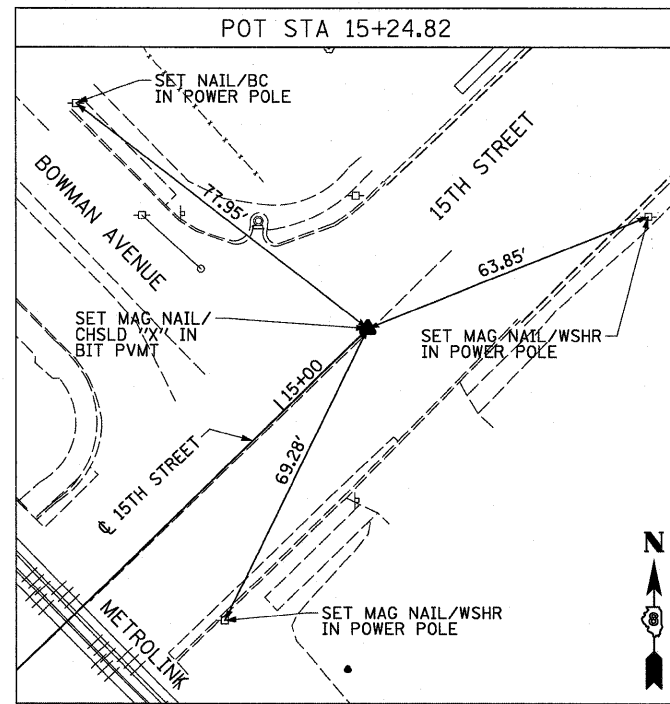
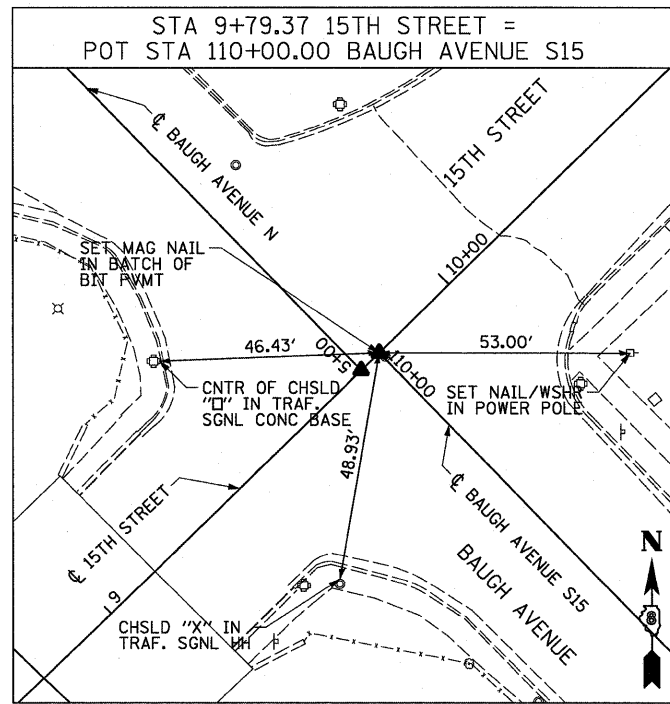
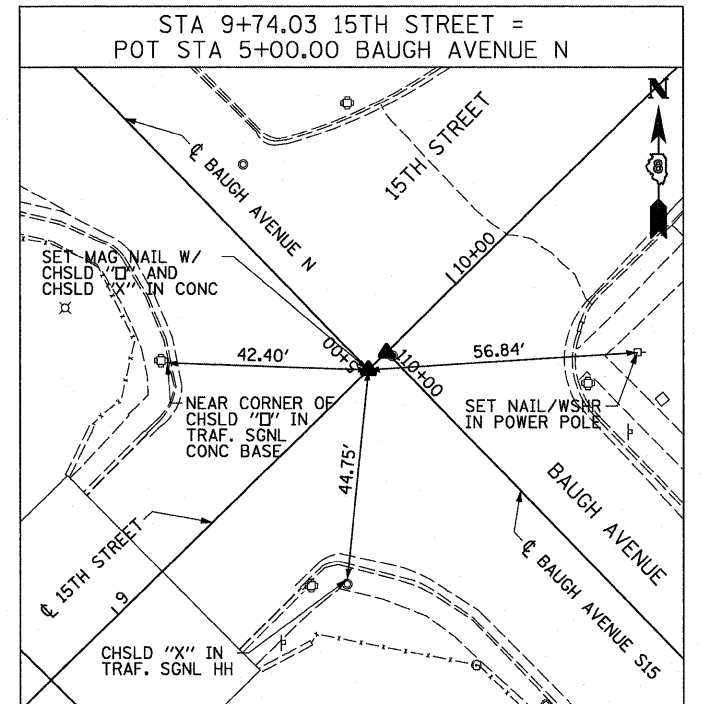
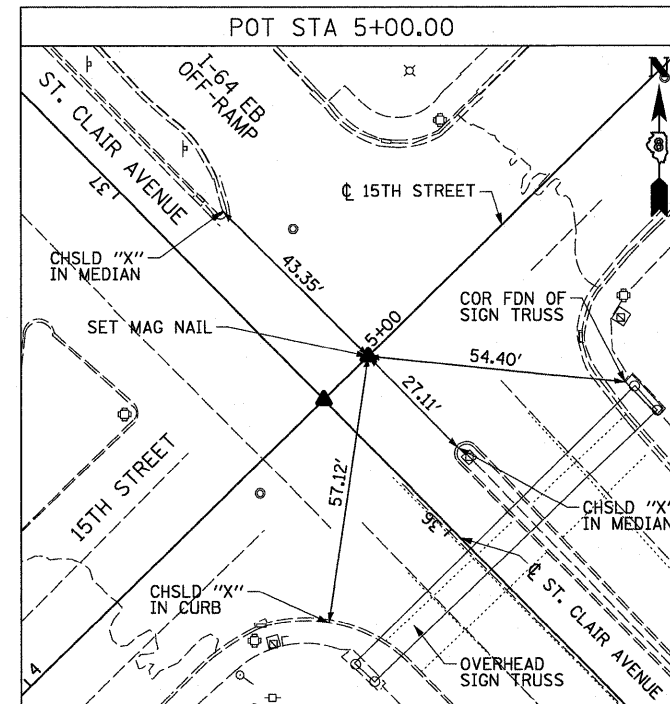
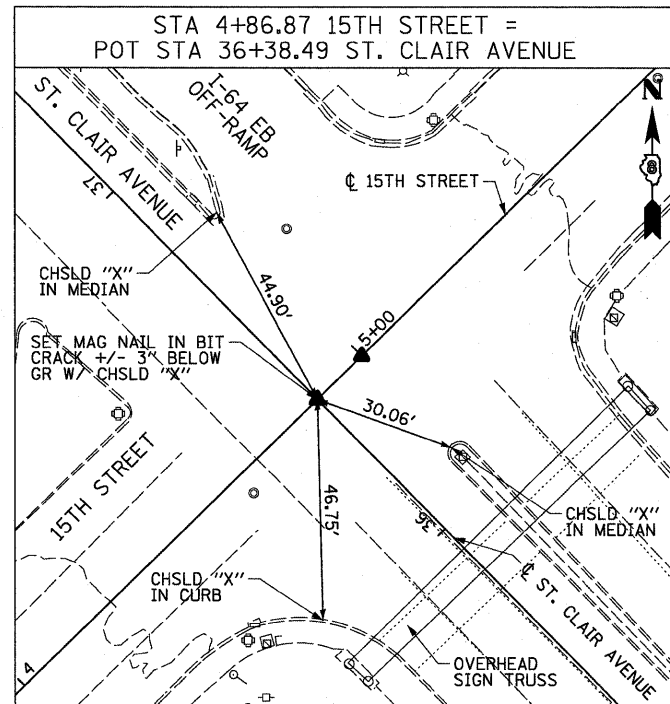
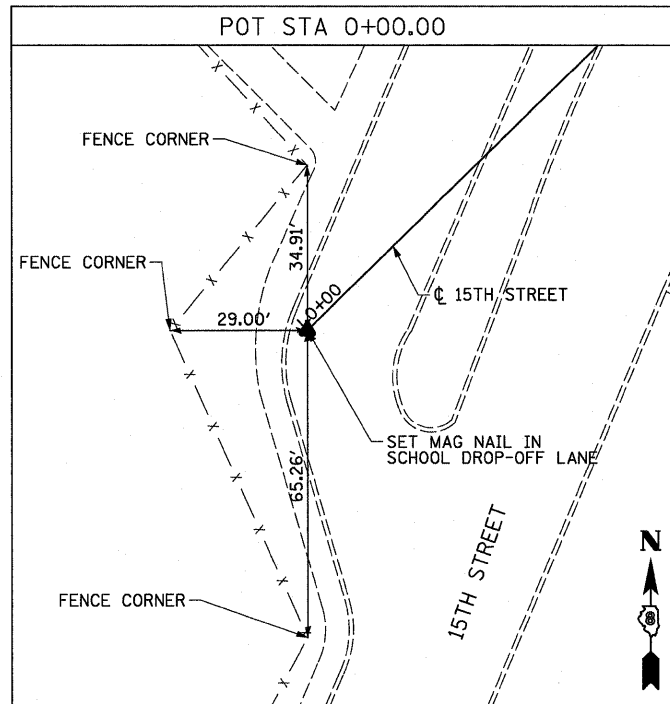


15TH STREET



BAUGH AVENUE N

FILE NAME =	USER NAME = IDOT	DESIGNED - TTB	REVISED -
#FILE#		DRAWN - TTB	REVISED -
	PLOT SCALE = 20.0000' / IN.	CHECKED - JAH	REVISED -
	PLOT DATE = 3/17/2010	DATE - 3/19/2010	REVISED -

STATE OF ILLINOIS
DEPARTMENT OF TRANSPORTATION

ALIGNMENT, TIES AND BENCHMARKS

SCALE: NONE SHEET NO. 4 OF 8 SHEETS STA. TO STA.

F.A.I. RTE.	SECTION	COUNTY	TOTAL SHEETS	SHEET NO.
64	82-1-2HB	ST. CLAIR	345	40
FED. ROAD DIST. NO. [ILLINOIS] FED. AID PROJECT			CONTRACT NO. 76C49	