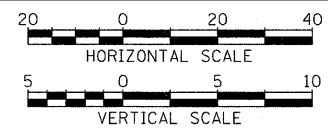
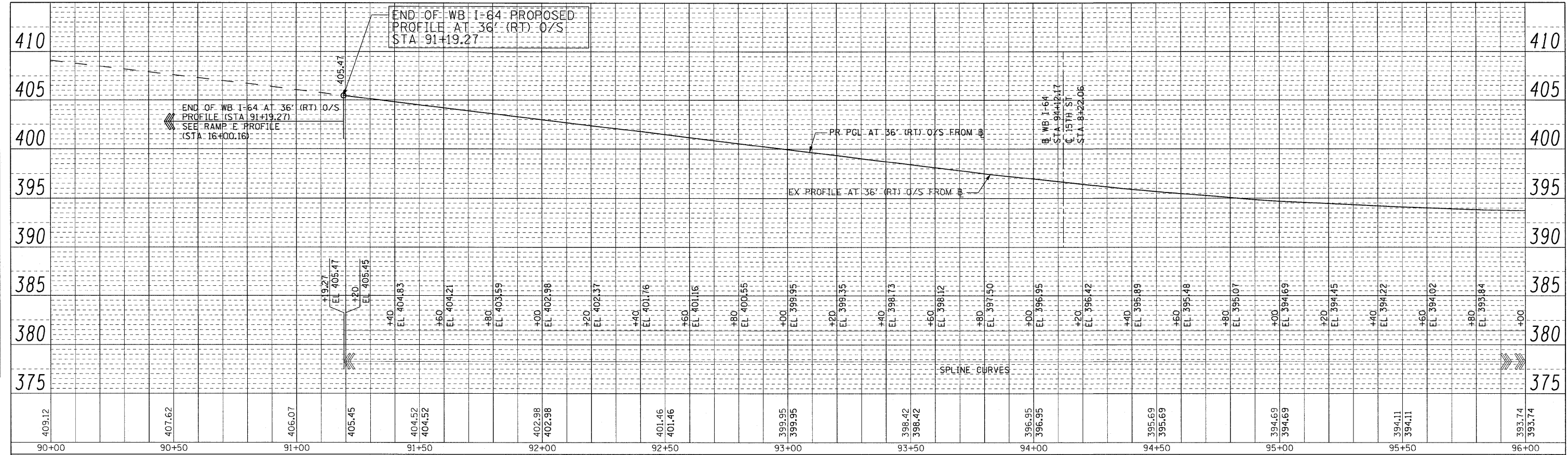
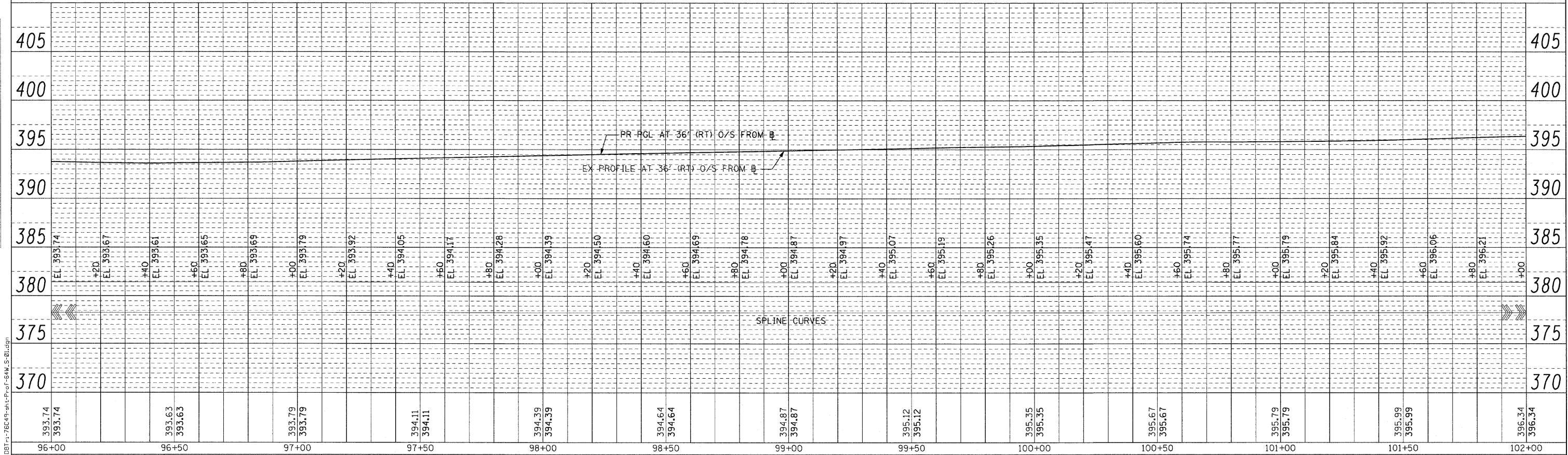


PLAN	DESIGNED	DATE
	BY	
	CHECKED	
	DATE	
	NO.	

PROFILE	DESIGNED	DATE
	BY	
	CHECKED	
	DATE	
	NO.	



**PROPOSED WB I-64 AT 36' (RT) OFFSET**



FILE NAME = DBT176C49-m1-P-07-64M-S-01.dgn  
 #FILE#

USER NAME = pimsarno	DESIGNED	OP	REVISED	-
	DRAWN	OP	REVISED	-
PLOT SCALE = 40.0000' / IN.	CHECKED	DBM	REVISED	-
PLOT DATE = 3/18/2010	DATE	03/19/10	REVISED	-

**STATE OF ILLINOIS  
DEPARTMENT OF TRANSPORTATION**

**PROPOSED ROADWAY PROFILE  
WB I-64 AT 36' (RT) OFFSET**

SCALE: H: 20 V: 5 SHEET NO. 1 OF 2 SHEETS STA. 91+19.27 TO STA. 102+00

F.A.I. RTE. 64	SECTION 82-1-2HB	COUNTY ST. CLAIR	TOTAL SHEETS 345	SHEET NO. 56
FED. ROAD DIST. NO. ILLINOIS FED. AID PROJECT			CONTRACT NO. 76C49	