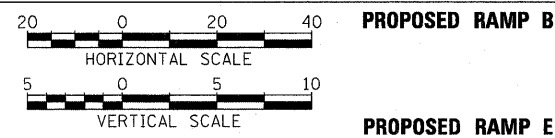
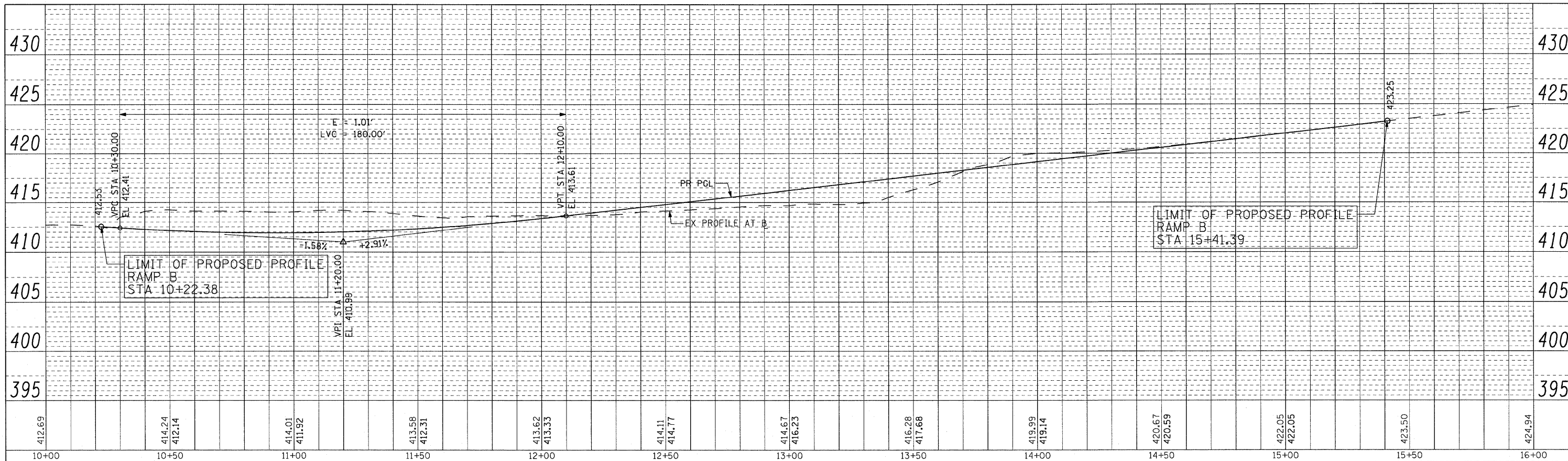
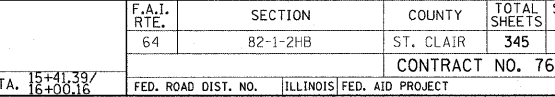
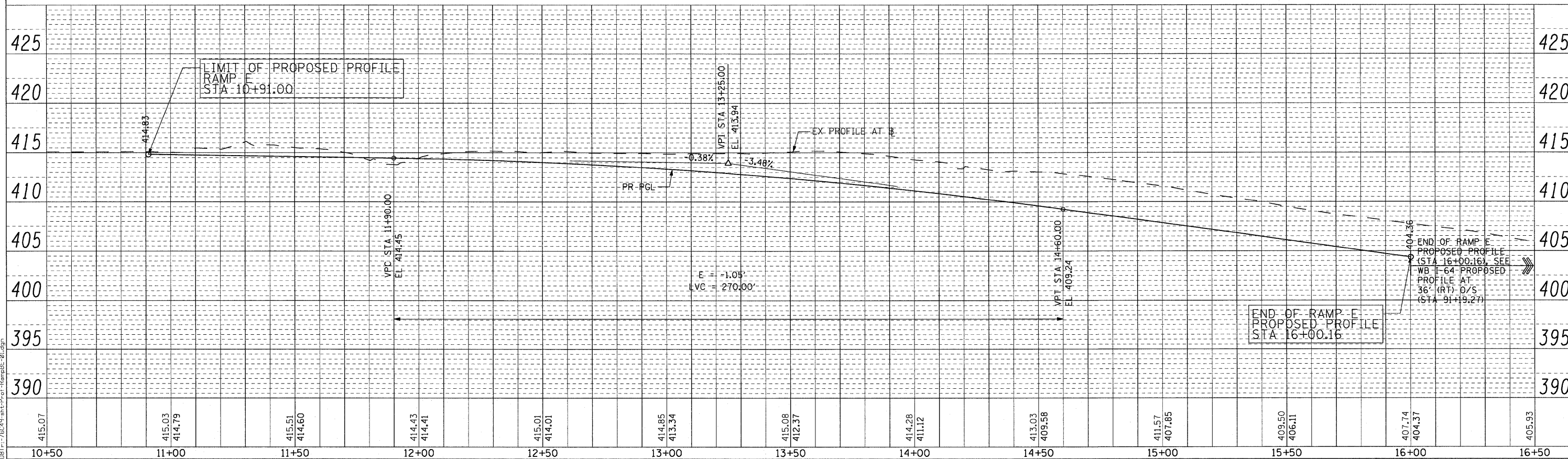


PLAN	REVIEWED	DATE
	NOTED	
	ALIGNED	
	CHECKED	
	FILED	
	NO.	



PROFILE	REVIEWED	DATE
	NOTED	
	GRADES	
	CHECKED	
	FILED	
	NO.	



FILE NAME = DB:\m-76c49-sht-1-Prop-RampB-E.dgn	USER NAME = pimsarno	DESIGNED OP	REVISED -	STATE OF ILLINOIS DEPARTMENT OF TRANSPORTATION		PROPOSED ROADWAY PROFILE RAMP B AND RAMP E		F.A.I. RTE.	SECTION	COUNTY	TOTAL SHEETS	SHEET NO.	
#FILE#	DRAWN OP	REVISED -	64					82-1-2HB	ST. CLAIR	345	60		
PLOT SCALE = 40.0000' / IN.	CHECKED DBM	REVISED -	CONTRACT NO. 76C49										
PLOT DATE = 3/18/2010	DATE 03/19/10	REVISED -	FED. ROAD DIST. NO. [ILLINOIS] FED. AID PROJECT										
				SCALE: H: 20 V: 5		SHEET NO. 1 OF 1 SHEETS		STA. 10+22.38 / 10.16		TO STA. 15+41.39 / 16+00.16			