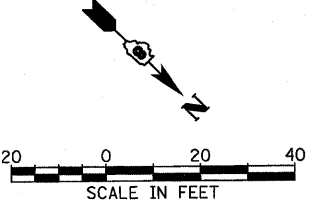


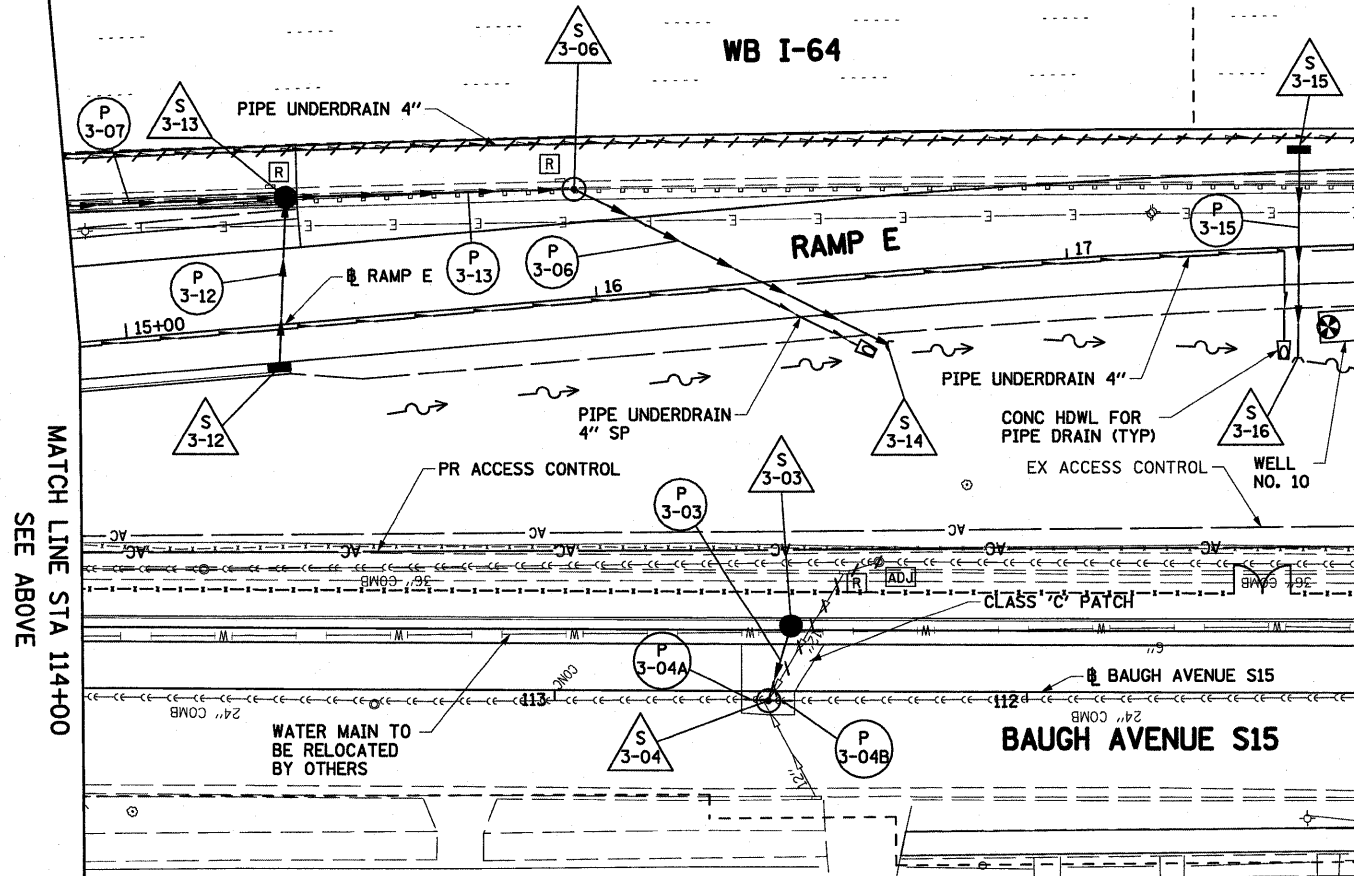
MATCH LINE STA 114+00, SEE BELOW



LEGEND

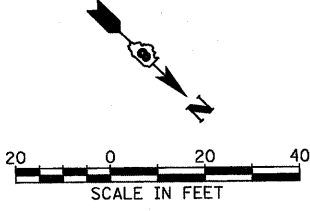
- REMOVE EXISTING PIPE
- ADJUST EXISTING STRUCTURE TO GRADE
- FILL EXISTING STRUCTURE
- REMOVE EXISTING STRUCTURE
- MANHOLE
- CATCH BASIN
- INLET
- CONCRETE HEADWALL FOR PIPE DRAIN
- AGGREGATE DITCH CHECK
- STORM SEWER
- DITCH LINE
- PIPE UNDERDRAIN
- STRUCTURE DESIGNATION
- PIPE DESIGNATION

EXISTING UTILITIES SHOWN ARE BASED ON S.U.E. INVESTIGATION PROVIDED BY THE DISTRICT. THE CONTRACTOR IS RESPONSIBLE FOR IDENTIFYING EXISTING UTILITIES PRIOR TO CONSTRUCTION.



MATCH LINE STA 114+00
SEE ABOVE

MATCH LINE STA 111+30
SEE SHEET 2 OF 9



FILE NAME = #FILEA#	USER NAME = IDOT	DESIGNED - TTB	REVISED - 4/15/2010	STATE OF ILLINOIS DEPARTMENT OF TRANSPORTATION	DRAINAGE AND UTILITY PLAN - RAMP E	F.A.I. RTE. 64	SECTION 82-1-2HB	COUNTY ST. CLAIR	TOTAL SHEETS 345	SHEET NO. 104
	PLOT SCALE = 40,000' / IN.	DRAWN - TTB	REVISED -	SCALE: 1"=20'		SHEET NO. 3 OF 9 SHEETS		STA. TO STA.		CONTRACT NO. 76C49
	PLOT DATE = 4/13/2010	CHECKED - JAH	REVISED -	FED. ROAD DIST. NO. [ILLINOIS] FED. AID PROJECT						
		DATE - 3/19/2010	REVISED -							