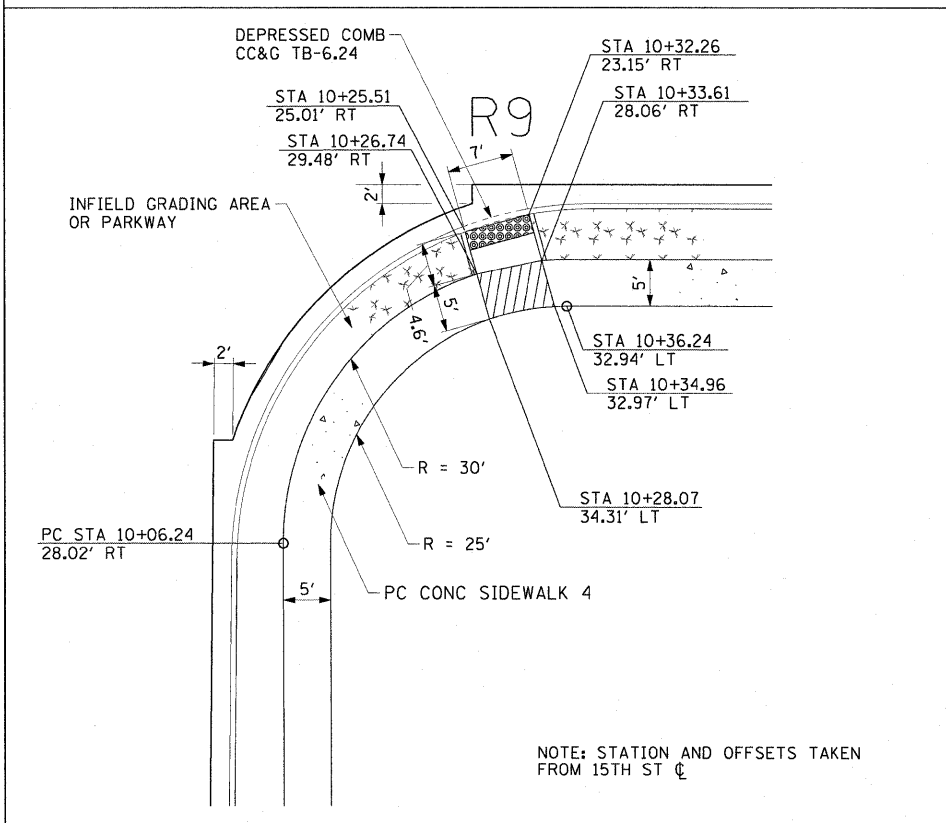
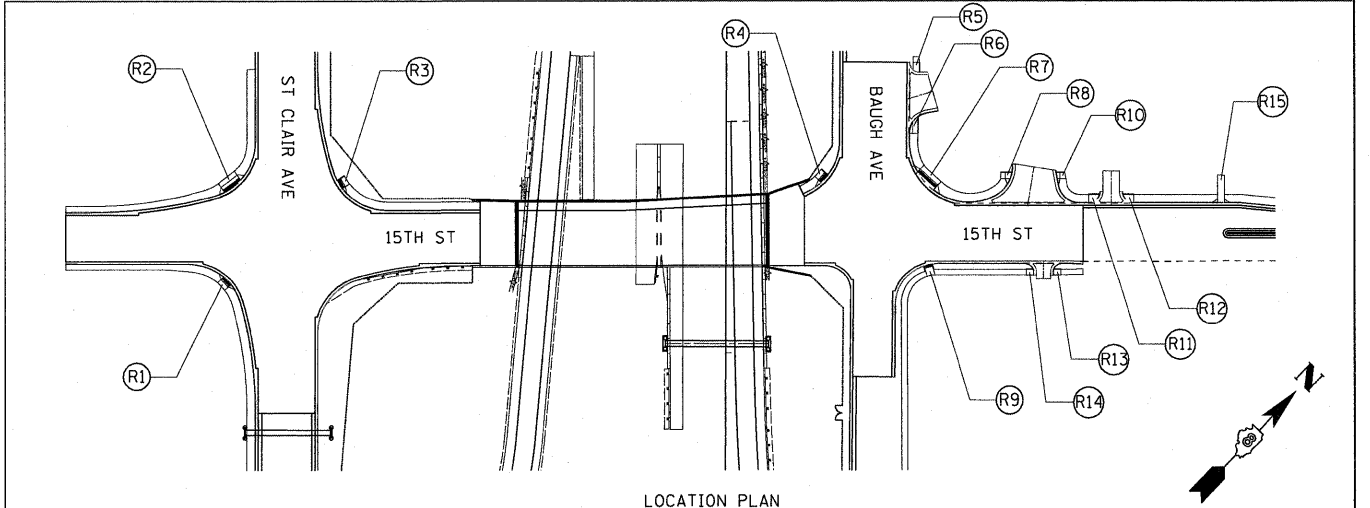
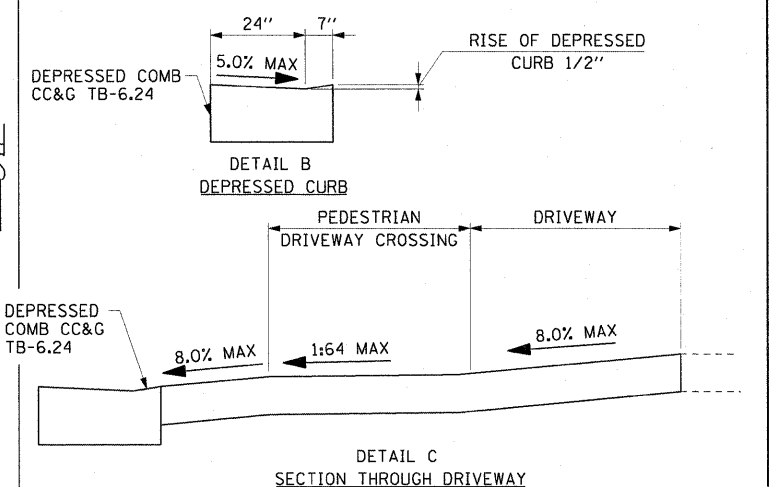
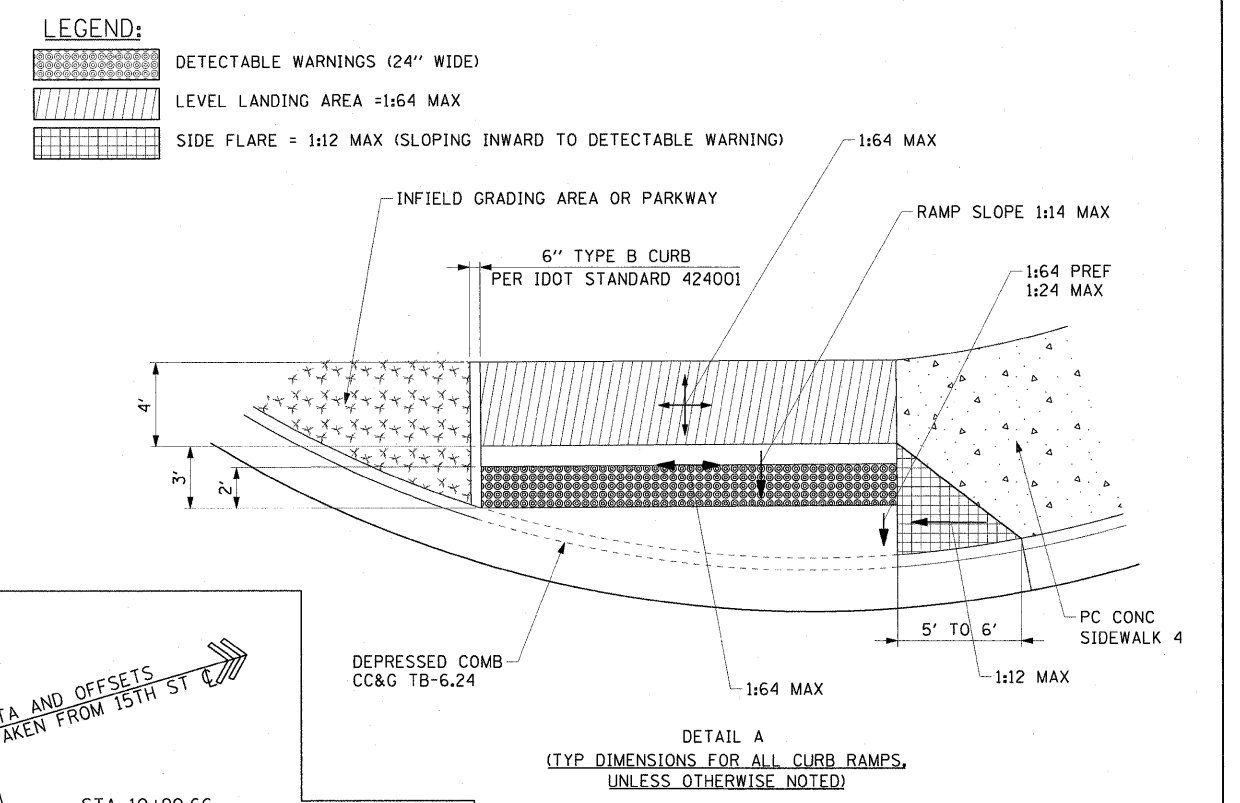
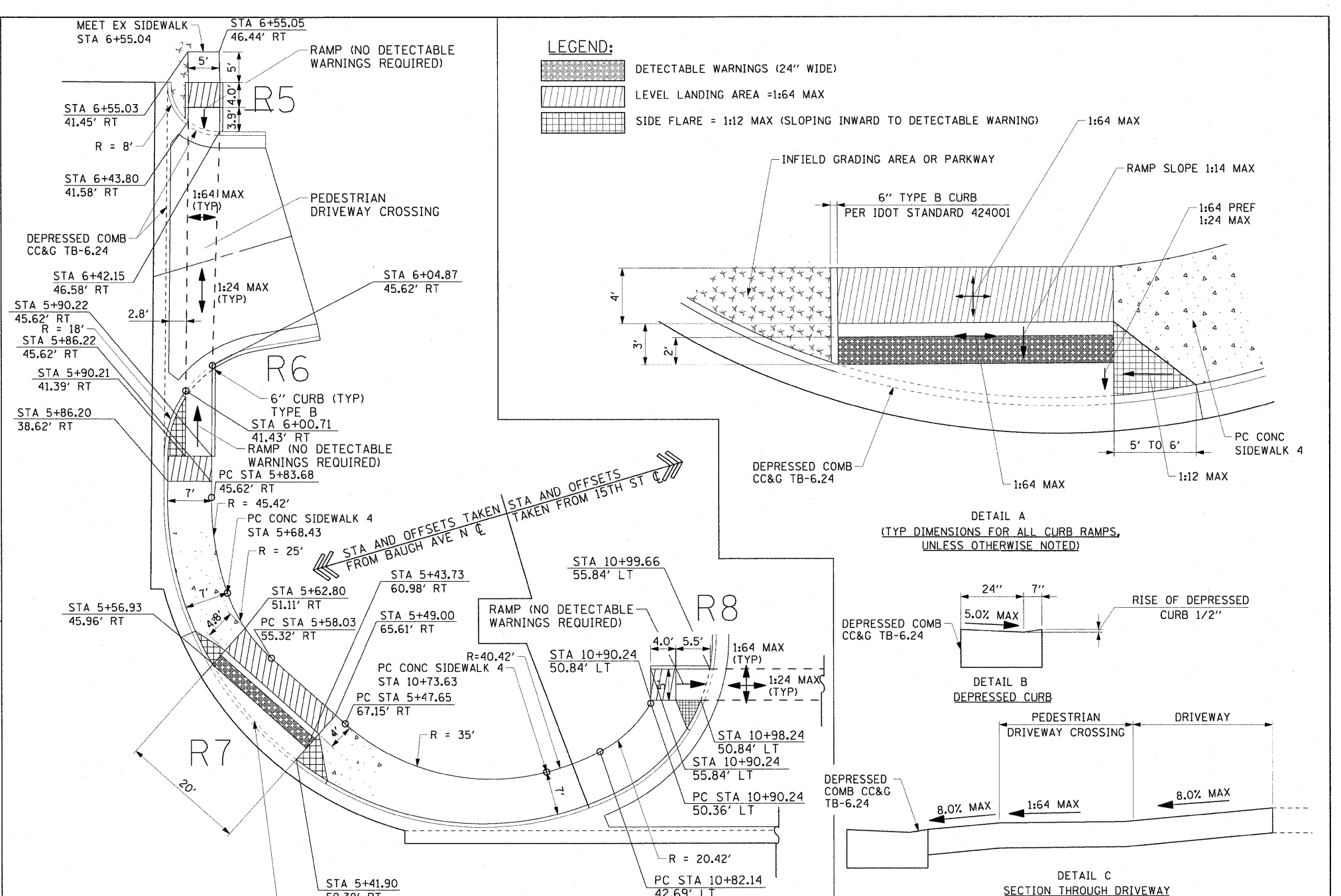


NOTE: STATION AND OFFSETS TAKEN FROM BAUGH AVENUE N CL



NOTE: STATION AND OFFSETS TAKEN FROM 15TH ST CL



FILE NAME =	USER NAME = pmsarino	DESIGNED CRH	REVISED -
#FILE#		DRAWN CRH	REVISED -
	PLT SCALE = 10.000' / IN.	CHECKED DBM	REVISED -
	PLT DATE = 3/18/2010	DATE 03/19/10	REVISED -

**STATE OF ILLINOIS  
DEPARTMENT OF TRANSPORTATION**

**ROADWAY DETAILS - ADA CURB RAMPS**

SCALE: SHEET NO. 2 OF 3 SHEETS STA. TO STA.

F.A.I. RTE. 64	SECTION 82-1-2HB	COUNTY ST. CLAIR	TOTAL SHEETS 345	SHEET NO. 281
FED. ROAD DIST. NO. ILLINOIS FED. AID PROJECT		CONTRACT NO. 76C49		