


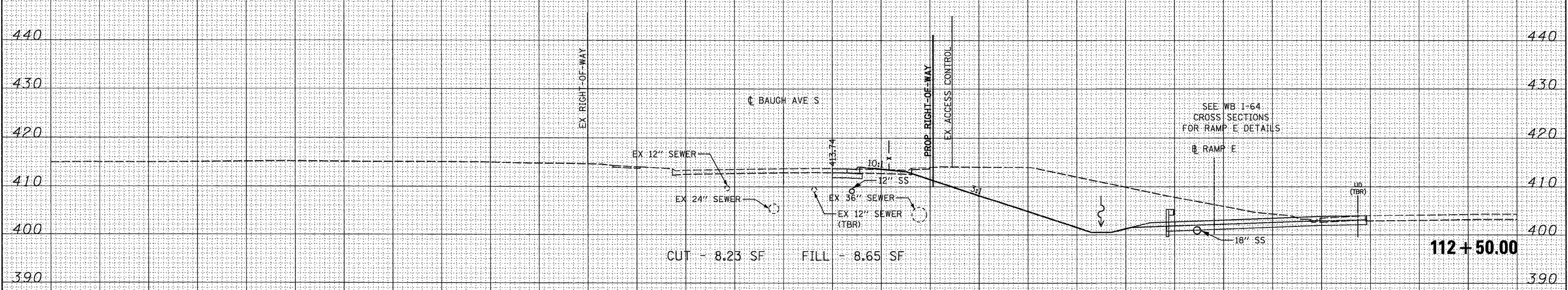
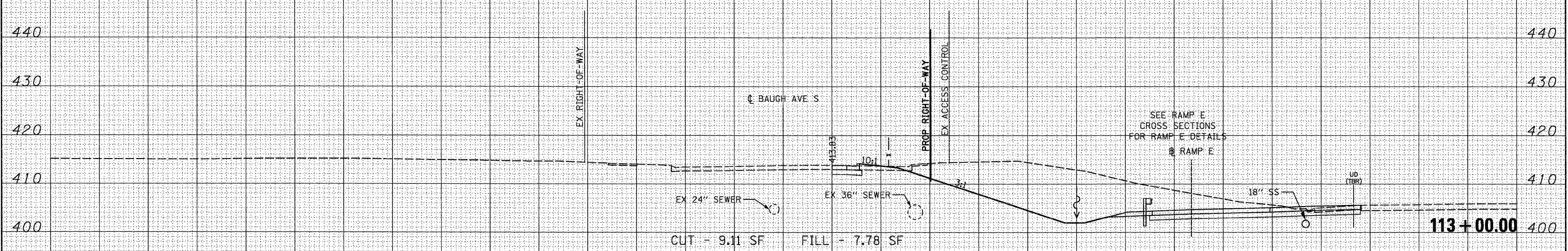
150 140 130 120 110 100 90 80 70 60 50 40 30 20 10 0 10 20 30 40 50 60 70 80 90 100 110 120 130 140 150



EXISTING SEWERS SHOWN HEREON ARE BASED ON INFORMATION PROVIDED BY THE DISTRICT. PROPOSED SEWERS SHOWN HEREON ARE BASED ON THE DRAINAGE DESIGN PROPOSED WITH THESE PLANS. THE CONTRACTOR IS RESPONSIBLE FOR IDENTIFYING ALL EXISTING SEWERS AND UTILITIES PRIOR TO CONSTRUCTION. THE CONTRACTOR SHALL REFER TO S.U.E. PLANS FOR FURTHER UTILITY INFORMATION.

DATE	
BY	
FINAL SURVEY	
NOTED	
NOTE BOOK	
NO.	

DATE	
BY	
ORIGINAL SURVEY	
NOTED	
NOTE BOOK	
NO.	



FILE NAME = DBTR1-76C49-ah.XS_BaughS15.dgn

USER NAME = IDOT
 DESIGNED - TTB
 DRAWN - GDO
 CHECKED - JAH
 DATE - 3/19/2010

REVISED -
 REVISED -
 REVISED -
 REVISED -

STATE OF ILLINOIS
 DEPARTMENT OF TRANSPORTATION

CROSS SECTIONS - BAUGH AVENUE SOUTH

SCALE: 1" = 10' SHEET NO. 3 OF 7 SHEETS STA. 112+50.00 TO STA. 113+00.00

F.A. RTE.	SECTION	COUNTY	TOTAL SHEETS	SHEET NO.
64	82-1-2HB	ST. CLAIR	345	313
CONTRACT NO. 76C49				

FED. ROAD DIST. NO. ILLINOIS FED. AID PROJECT