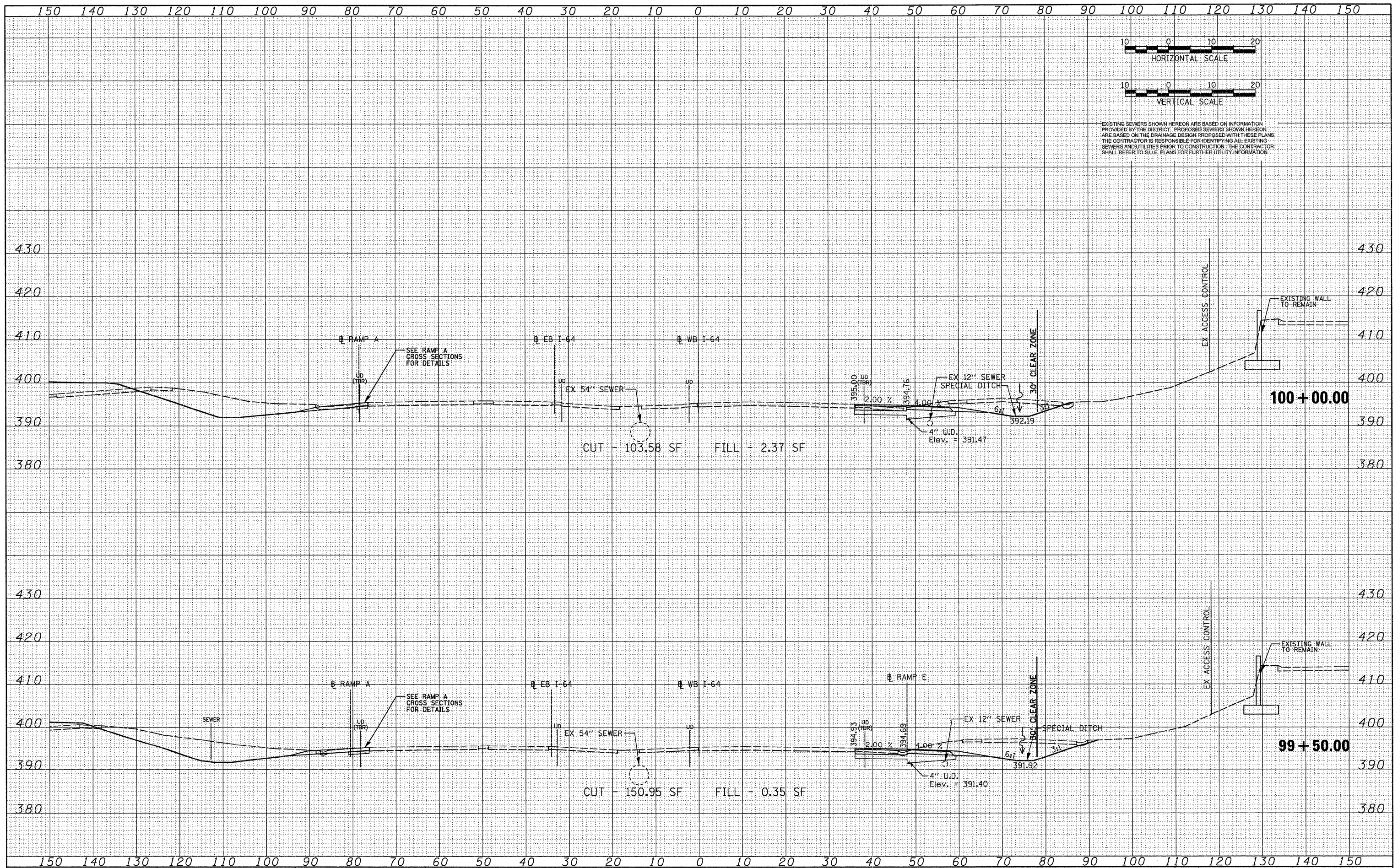


DATE	
BY	
FINAL SURVEY	
NOTED SURVEY	
TEMPLATE	
NO. AREAS CHECKED	

DATE	
BY	
ORIGINAL SURVEY	
NOTED SURVEY	
TEMPLATE	
NO. AREAS CHECKED	



EXISTING SEWERS SHOWN HEREON ARE BASED ON INFORMATION PROVIDED BY THE DISTRICT. PROPOSED SEWERS SHOWN HEREON ARE BASED ON THE DRAINAGE DESIGN PROPOSED WITH THESE PLANS. THE CONTRACTOR IS RESPONSIBLE FOR IDENTIFYING ALL EXISTING SEWERS AND UTILITIES PRIOR TO CONSTRUCTION. THE CONTRACTOR SHALL REFER TO S.U.E. PLANS FOR FURTHER UTILITY INFORMATION.

FILE NAME = DBTRI-76C49-ah\_t.XS\_64WB.dgn

USER NAME = 100T  
 DESIGNED - TTB  
 DRAWN - GDO  
 CHECKED - JAH  
 DATE - 3/19/2010

REVISED -  
 REVISED -  
 REVISED -  
 REVISED -

STATE OF ILLINOIS  
 DEPARTMENT OF TRANSPORTATION

CROSS SECTIONS - WB I-64

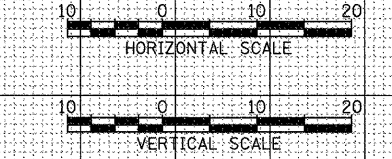
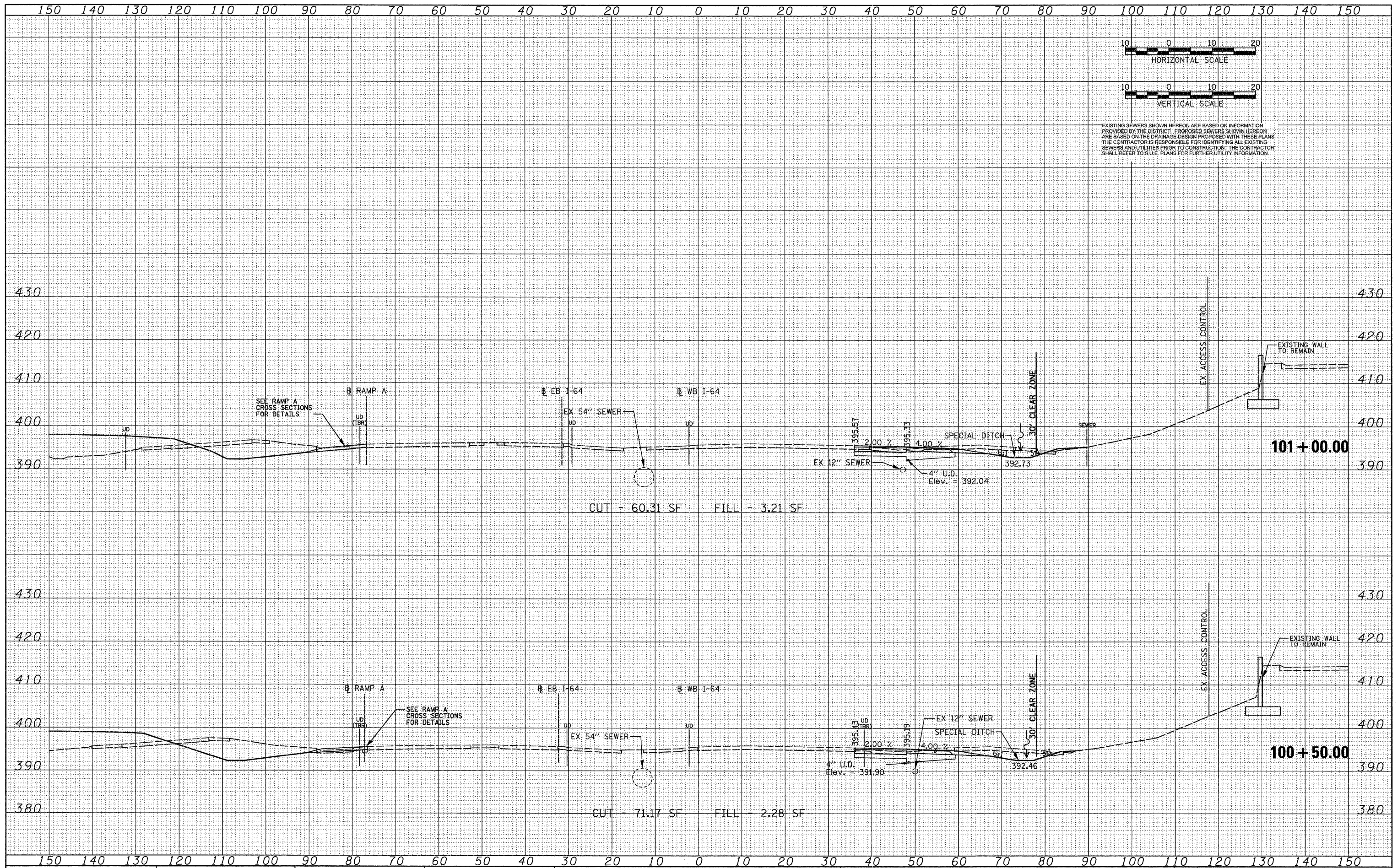
SCALE: 1" = 10' SHEET NO. 10 OF 16 SHEETS STA. 99+50.00 TO STA. 100+00.00

F.A. RTE.	SECTION	COUNTY	TOTAL SHEETS	SHEET NO.
64	82-1-2HB	ST. CLAIR	345	301
CONTRACT NO. 76C49				

FED. ROAD DIST. NO. [ILLINOIS] FED. AID PROJECT

DATE	
BY	
FINAL SURVEY	
SURVEYED	
NOTE BOOK	
TEMPLATE	
AREAS CHECKED	

DATE	
BY	
ORIGINAL SURVEY	
SURVEYED	
NOTE BOOK	
TEMPLATE	
AREAS CHECKED	



EXISTING SEWERS SHOWN HEREON ARE BASED ON INFORMATION PROVIDED BY THE DISTRICT. PROPOSED SEWERS SHOWN HEREON ARE BASED ON THE DRAINAGE DESIGN PROPOSED WITH THESE PLANS. THE CONTRACTOR IS RESPONSIBLE FOR IDENTIFYING ALL EXISTING SEWERS AND UTILITIES PRIOR TO CONSTRUCTION. THE CONTRACTOR SHALL REFER TO S.U.E. PLANS FOR FURTHER UTILITY INFORMATION.

FILE NAME = DBTRI-76C49-shr.XS\_64WB.dgn

USER NAME = IDOT  
 DESIGNED - TTB  
 DRAWN - GDO  
 CHECKED - JAH  
 DATE - 3/19/2010

REVISED -  
 REVISED -  
 REVISED -  
 REVISED -

**STATE OF ILLINOIS  
 DEPARTMENT OF TRANSPORTATION**

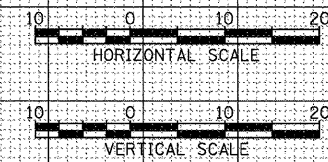
**CROSS SECTIONS - WB I-64**

SCALE: 1" = 10'    SHEET NO. 11 OF 16 SHEETS    STA. 100+50.00 TO STA. 101+00.00

F.A. RTE.	SECTION	COUNTY	TOTAL SHEETS	SHEET NO.
64	82-1-2HB	ST. CLAIR	345	302
CONTRACT NO. 76C49				

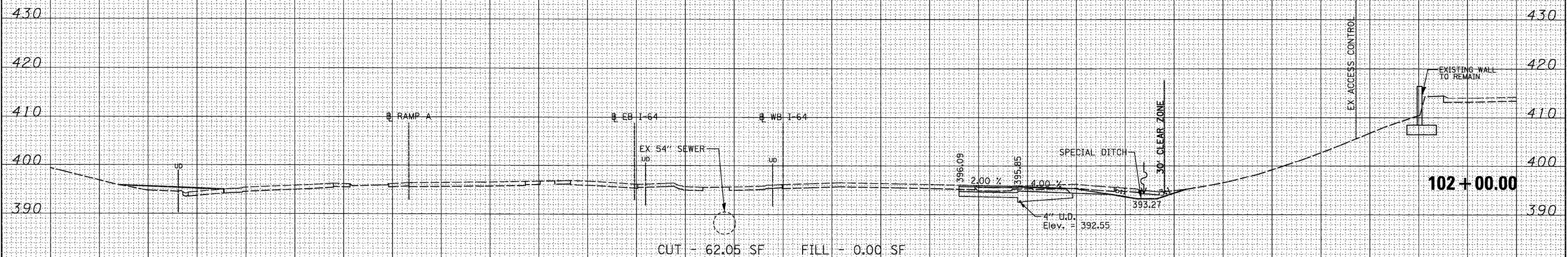
FED. ROAD DIST. NO. ILLINOIS FED. AID PROJECT

150 140 130 120 110 100 90 80 70 60 50 40 30 20 10 0 10 20 30 40 50 60 70 80 90 100 110 120 130 140 150

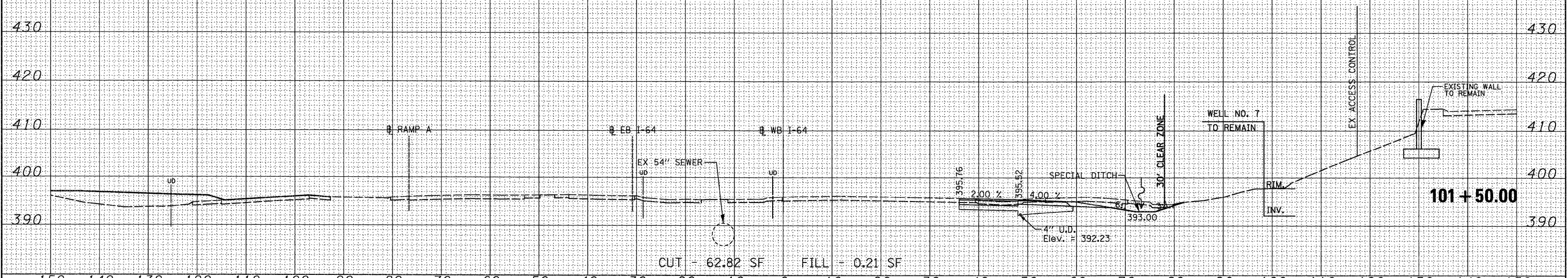


EXISTING SEWERS SHOWN HEREON ARE BASED ON INFORMATION PROVIDED BY THE DISTRICT. PROPOSED SEWERS SHOWN HEREON ARE BASED ON THE DRAINAGE DESIGN PROPOSED WITH THESE PLANS. THE CONTRACTOR IS RESPONSIBLE FOR IDENTIFYING ALL EXISTING SEWERS AND UTILITIES PRIOR TO CONSTRUCTION. THE CONTRACTOR SHALL REFER TO S.U.E. PLANS FOR FURTHER UTILITY INFORMATION.

DATE	
BY	
DESIGNED	
DRAWN	
CHECKED	
DATE	
REVISIONS	
NO.	
DATE	
BY	
DESIGNED	
DRAWN	
CHECKED	
DATE	
REVISIONS	
NO.	
DATE	
BY	
DESIGNED	
DRAWN	
CHECKED	
DATE	
REVISIONS	
NO.	

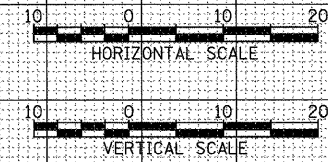


DATE	
BY	
DESIGNED	
DRAWN	
CHECKED	
DATE	
REVISIONS	
NO.	
DATE	
BY	
DESIGNED	
DRAWN	
CHECKED	
DATE	
REVISIONS	
NO.	
DATE	
BY	
DESIGNED	
DRAWN	
CHECKED	
DATE	
REVISIONS	
NO.	



FILE NAME =	USER NAME = IDOT	DESIGNED -	TTB	REVISED -		<b>STATE OF ILLINOIS</b> <b>DEPARTMENT OF TRANSPORTATION</b>	<b>CROSS SECTIONS - WB 1-64</b>			F.A. RTE.	SECTION	COUNTY	TOTAL SHEETS	SHEET NO.	
D8TRI-76C49-sh1_XS_64WB.dgn		DRAWN -	GDO	REVISED -			SCALE: 1" = 10'	SHEET NO. 12 OF 16 SHEETS	STA. 101+50.00 TO STA. 102+00.00	64	82-1-2HB	ST. CLAIR	345	303	
		PLOT SCALE = 1/8" = 10' / IN.	CHECKED -	JAH	REVISED -										
		PLOT DATE = 3/19/2010	DATE -	3/19/2010	REVISED -										
										FED. ROAD DIST. NO. ILLINOIS FED. AID PROJECT					

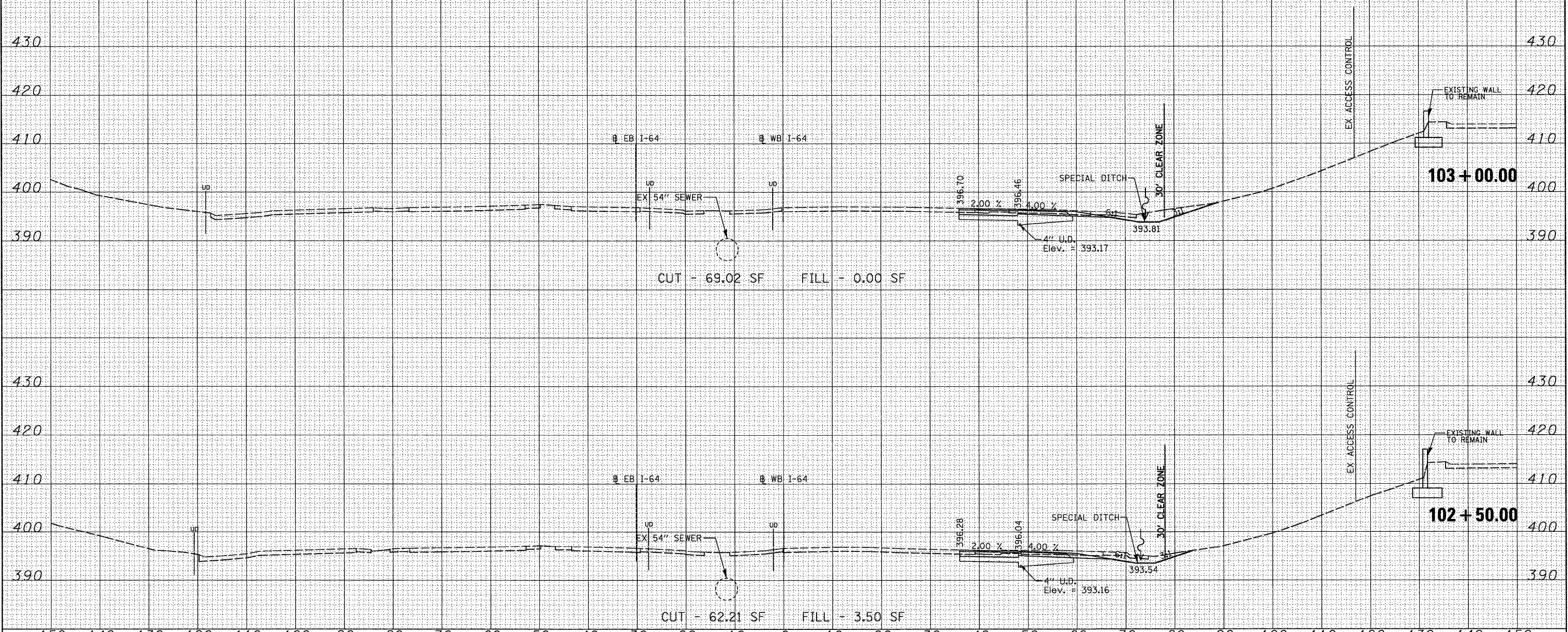
150 140 130 120 110 100 90 80 70 60 50 40 30 20 10 0 10 20 30 40 50 60 70 80 90 100 110 120 130 140 150



EXISTING SEWERS SHOWN HEREON ARE BASED ON INFORMATION PROVIDED BY THE DISTRICT. PROPOSED SEWERS SHOWN HEREON ARE BASED ON THE DRAINAGE DESIGN PROPOSED WITH THESE PLANS. THE CONTRACTOR IS RESPONSIBLE FOR IDENTIFYING ALL EXISTING SEWERS AND UTILITIES PRIOR TO CONSTRUCTION. THE CONTRACTOR SHALL REFER TO S.U.E. PLANS FOR FURTHER UTILITY INFORMATION.

DATE	
BY	
FINAL SURVEY	
SURVEY PLOTTED	
NOTE BOOK	
NO.	
AREAS CHECKED	
TEMPLATE	

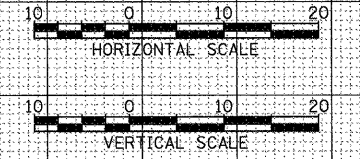
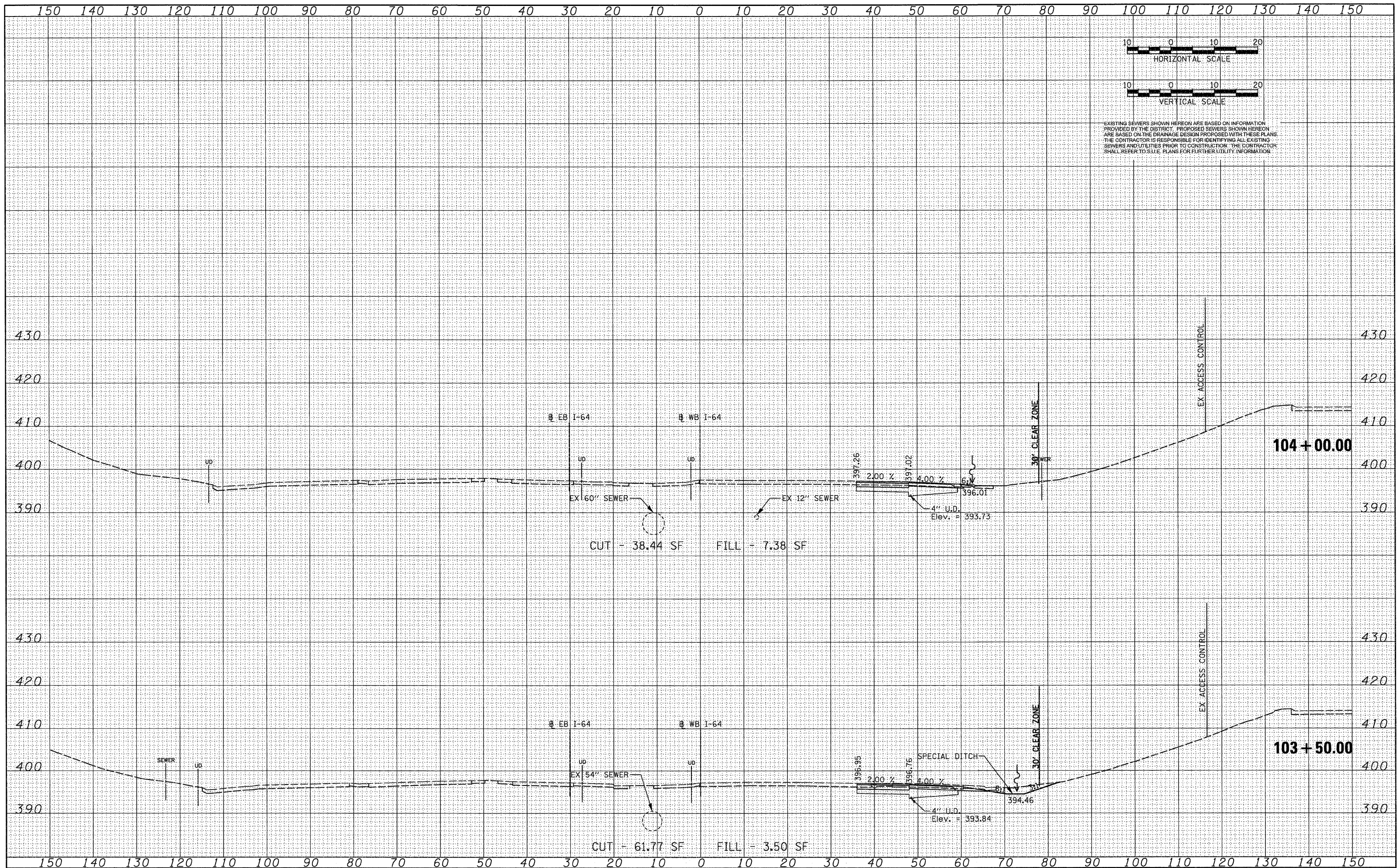
DATE	
BY	
ORIGINAL SURVEY	
SURVEY PLOTTED	
NOTE BOOK	
NO.	
AREAS CHECKED	
TEMPLATE	



FILE NAME = DBTRI-76C49-ah-t.XS-64WB.dgn	USER NAME = IDDT	DESIGNED - TTB	REVISED -	<b>STATE OF ILLINOIS DEPARTMENT OF TRANSPORTATION</b>	<b>CROSS SECTIONS - WB I-64</b>			F.A. RTE. 64	SECTION 82-1-2HB	COUNTY ST. CLAIR	TOTAL SHEETS 345	SHEET NO. 304
	PLOT SCALE = 10.0000' / IN.	DRAWN - GDO	REVISED -		SCALE: 1" = 10'	SHEET NO. 13 OF 16 SHEETS	STA. 102+50.00 TO STA. 103+00.00	CONTRACT NO. 76C49		ILLINOIS FED. AID PROJECT		
	PLOT DATE = 3/19/2010	CHECKED - JAH	REVISED -									
		DATE - 3/19/2010	REVISED -									

DATE	
BY	
FINAL SURVEY	
NOTED	
TEMPLATE	
AREAS CHECKED	
NO.	

DATE	
BY	
ORIGINAL SURVEY	
NOTED	
TEMPLATE	
AREAS CHECKED	
NO.	



EXISTING SEWERS SHOWN HEREON ARE BASED ON INFORMATION PROVIDED BY THE DISTRICT. PROPOSED SEWERS SHOWN HEREON ARE BASED ON THE DRAINAGE DESIGN PROPOSED WITH THESE PLANS. THE CONTRACTOR IS RESPONSIBLE FOR IDENTIFYING ALL EXISTING SEWERS AND UTILITIES PRIOR TO CONSTRUCTION. THE CONTRACTOR SHALL REFER TO S.U.E. PLANS FOR FURTHER UTILITY INFORMATION.

FILE NAME = DBTRI-76C49-sh\_t.XS\_64WB.dgn

USER NAME = IDOT  
 DESIGNED - TTB  
 DRAWN - GDO  
 CHECKED - JAH  
 DATE - 3/19/2010

REVISED -  
 REVISED -  
 REVISED -  
 REVISED -

**STATE OF ILLINOIS  
 DEPARTMENT OF TRANSPORTATION**

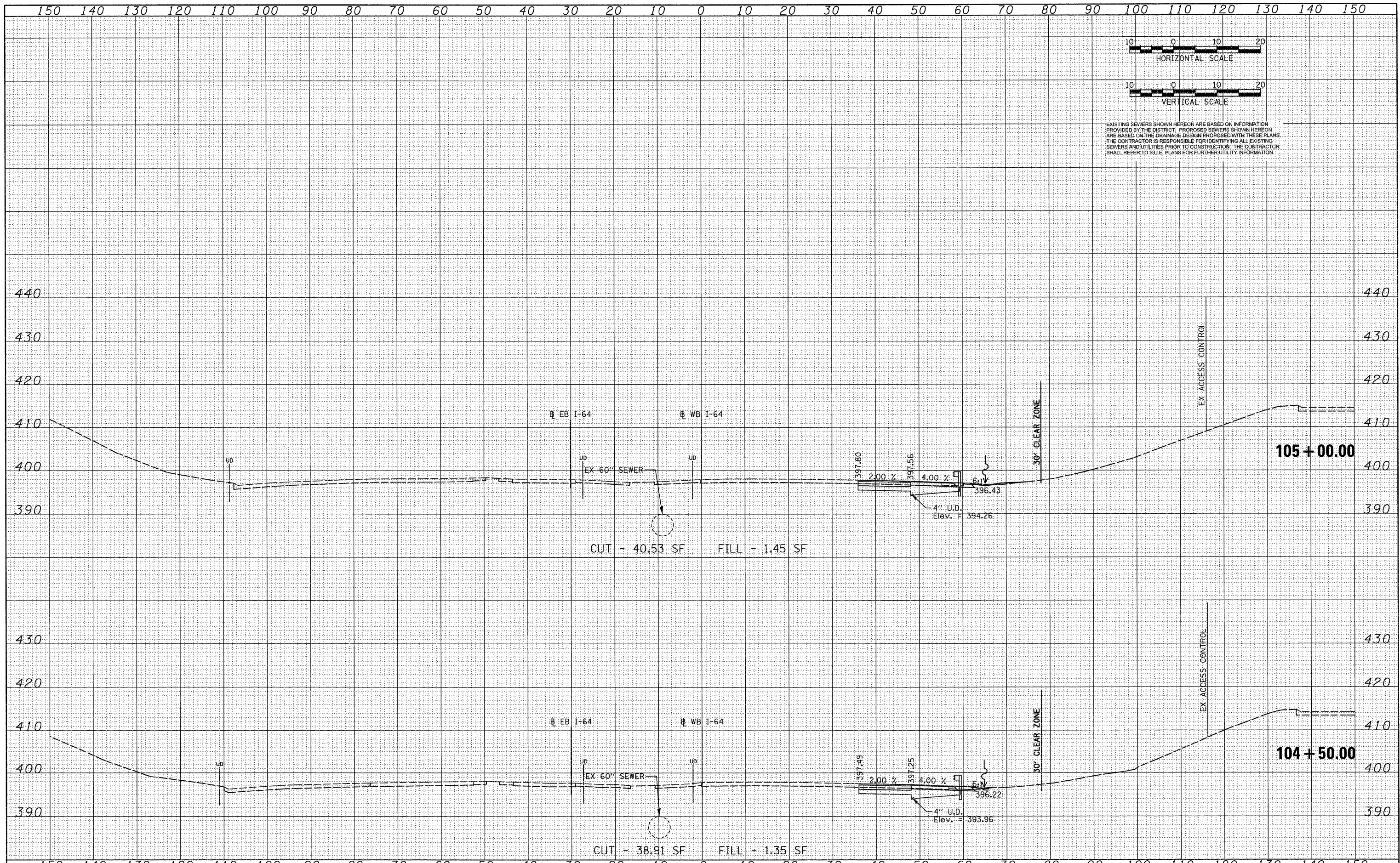
**CROSS SECTIONS - WB I-64**

SCALE: 1" = 10' SHEET NO. 14 OF 16 SHEETS STA. 103+50.00 TO STA. 104+00.00

F.A. RTE.	SECTION	COUNTY	TOTAL SHEETS	SHEET NO.
64	82-1-2HB	ST. CLAIR	345	305
CONTRACT NO. 76C49				
FED. ROAD DIST. NO. [ILLINOIS] FED. AID PROJECT				

DATE	
BY	
DESIGNED	
DRAWN	
CHECKED	
DATE	
REVISIONS	
NO.	
DESCRIPTION	
DATE	
BY	
DESIGNED	
DRAWN	
CHECKED	
DATE	
REVISIONS	
NO.	
DESCRIPTION	
DATE	
BY	
DESIGNED	
DRAWN	
CHECKED	
DATE	
REVISIONS	
NO.	
DESCRIPTION	

DATE	
BY	
DESIGNED	
DRAWN	
CHECKED	
DATE	
REVISIONS	
NO.	
DESCRIPTION	
DATE	
BY	
DESIGNED	
DRAWN	
CHECKED	
DATE	
REVISIONS	
NO.	
DESCRIPTION	


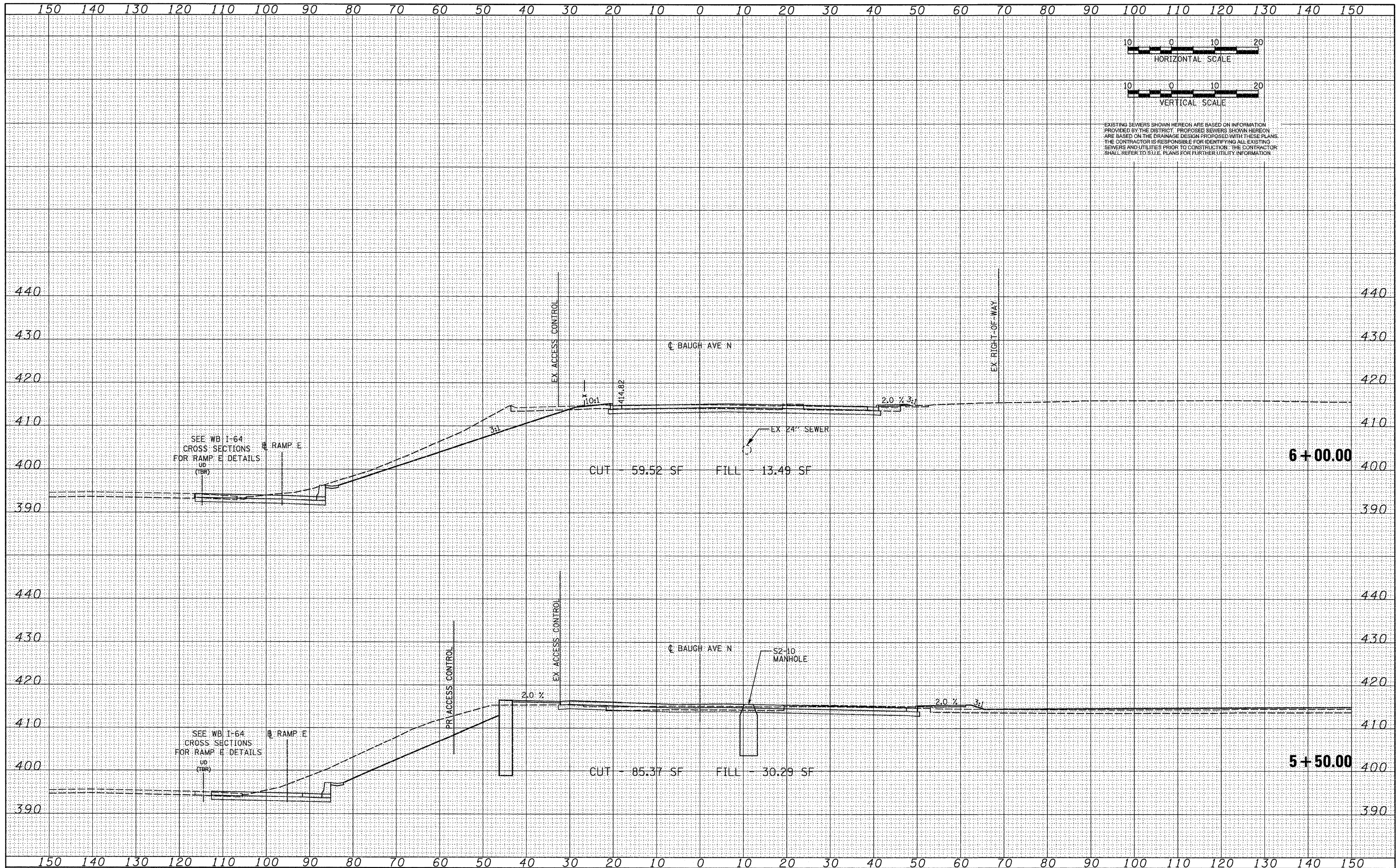


FILE NAME =	USER NAME = IDOT	DESIGNED -	TTB	REVISED -		<b>STATE OF ILLINOIS</b> <b>DEPARTMENT OF TRANSPORTATION</b>	<b>CROSS SECTIONS - WB I-64</b>		F.A. RTE.	SECTION	COUNTY	TOTAL SHEETS	SHEET NO.
D8TRI-76C49-ah-t.XS_64WB.dgn		DRAWN -	GDO	REVISED -			64	82-1-2HB	ST. CLAIR	345	306		
PLOT SCALE = 10.0000' / IN.		CHECKED -	JAH	REVISED -			SCALE: 1" = 10'	SHEET NO. 15 OF 16 SHEETS	STA. 104+50.00 TO STA. 105+00.00	CONTRACT NO. 76C49			
PLOT DATE = 3/18/2010		DATE -	3/19/2010	REVISED -			FED. ROAD DIST. NO.		[ILLINOIS] FED. AID PROJECT				



DATE	
BY	
FINAL SURVEY	
NOTED	
NOTE BOOK	
NO.	
TEMPLATES	
AREAS CHECKED	

DATE	
BY	
ORIGINAL SURVEY	
NOTED	
NOTE BOOK	
NO.	
TEMPLATES	
AREAS CHECKED	



EXISTING SEWERS SHOWN HEREON ARE BASED ON INFORMATION PROVIDED BY THE DISTRICT. PROPOSED SEWERS SHOWN HEREON ARE BASED ON THE DRAINAGE DESIGN PROPOSED WITH THESE PLANS. THE CONTRACTOR IS RESPONSIBLE FOR IDENTIFYING ALL EXISTING SEWERS AND UTILITIES PRIOR TO CONSTRUCTION. THE CONTRACTOR SHALL REFER TO S.U.E. PLANS FOR FURTHER UTILITY INFORMATION.

FILE NAME = DBTRI-76C49-sh.t.XS\_BaughN.dgn

USER NAME = IDOT

DESIGNED - TTB

DRAWN - GDO

CHECKED - JAH

DATE - 3/19/2010

REVISED -

REVISED -

REVISED -

REVISED -

STATE OF ILLINOIS  
DEPARTMENT OF TRANSPORTATION

CROSS SECTIONS - BAUGH AVENUE NORTH


SCALE: 1" = 10' SHEET NO. 1 OF 3 SHEETS STA. 5+50.00 TO STA. 6+00.00

F.A. RTE.	SECTION	COUNTY	TOTAL SHEETS	SHEET NO.
64	82-1-2HB	ST. CLAIR	345	308
CONTRACT NO. 76C49				

FED. ROAD DIST. NO. ILLINOIS FED. AID PROJECT

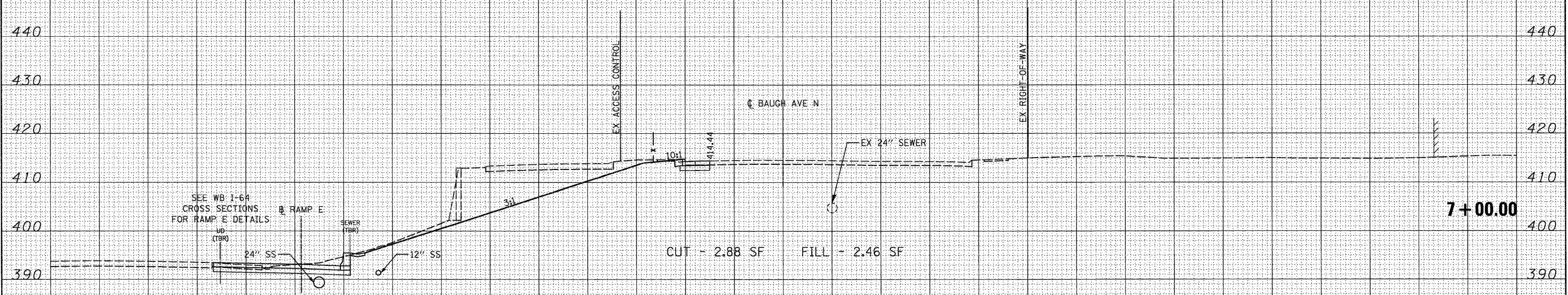


150 140 130 120 110 100 90 80 70 60 50 40 30 20 10 0 10 20 30 40 50 60 70 80 90 100 110 120 130 140 150

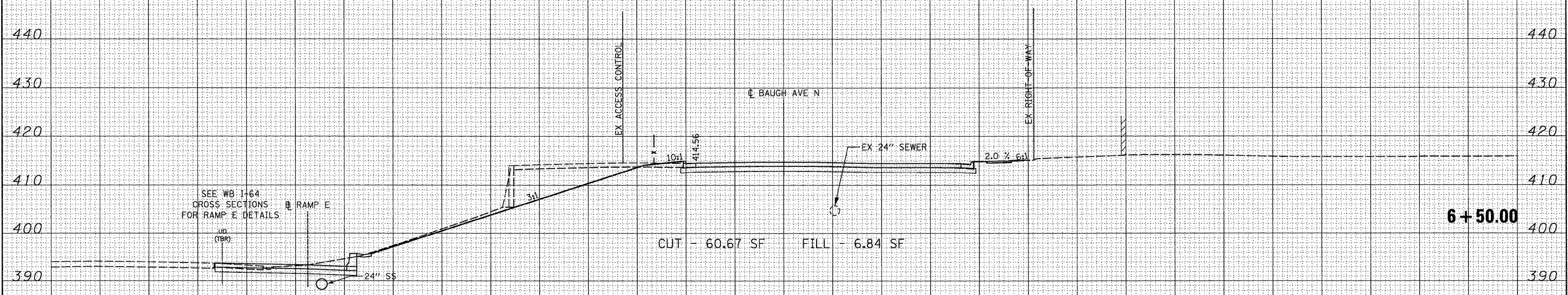


EXISTING SEWERS SHOWN HEREON ARE BASED ON INFORMATION PROVIDED BY THE DISTRICT. PROPOSED SEWERS SHOWN HEREON ARE BASED ON THE DRAINAGE DESIGN PROPOSED WITH THESE PLANS. THE CONTRACTOR IS RESPONSIBLE FOR IDENTIFYING ALL EXISTING SEWERS AND UTILITIES PRIOR TO CONSTRUCTION. THE CONTRACTOR SHALL REFER TO S.U.E. PLANS FOR FURTHER UTILITY INFORMATION.

DATE	
BY	
FINAL SURVEY	
SURVEY PLOTTED	
NOTE BOOK	
TEMPLATE	
AREAS CHECKED	
NO.	



DATE	
BY	
ORIGINAL SURVEY	
SURVEY PLOTTED	
NOTE BOOK	
TEMPLATE	
AREAS CHECKED	
NO.	



150 140 130 120 110 100 90 80 70 60 50 40 30 20 10 0 10 20 30 40 50 60 70 80 90 100 110 120 130 140 150

FILE NAME = DBTRI-76C49-ah-t.XS\_BaughN.dgn

USER NAME = IDDT  
 DESIGNED - TTB  
 DRAWN - GDO  
 CHECKED - JAH  
 DATE - 3/19/2010

REVISED -  
 REVISED -  
 REVISED -  
 REVISED -


STATE OF ILLINOIS  
 DEPARTMENT OF TRANSPORTATION

CROSS SECTIONS - BAUGH AVENUE NORTH

SCALE: 1" = 10' SHEET NO. 2 OF 3 SHEETS STA. 6+50.00 TO STA. 7+00.00

F.A. RTE.	SECTION	COUNTY	TOTAL SHEETS	SHEET NO.
64	82-1-2HB	ST. CLAIR	345	309
CONTRACT NO. 76C49				
FED. ROAD DIST. NO. ILLINOIS FED. AID PROJECT				

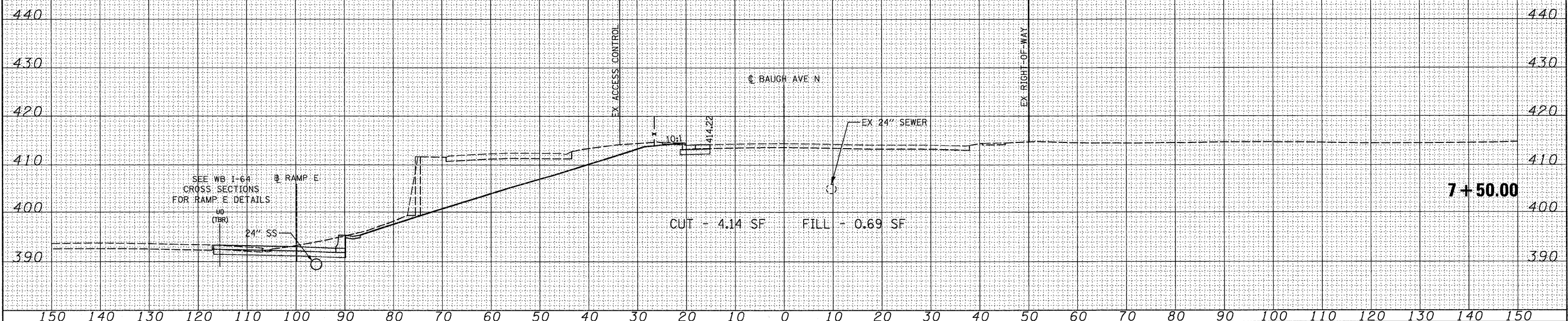
150 140 130 120 110 100 90 80 70 60 50 40 30 20 10 0 10 20 30 40 50 60 70 80 90 100 110 120 130 140 150



EXISTING SEWERS SHOWN HEREON ARE BASED ON INFORMATION PROVIDED BY THE DISTRICT. PROPOSED SEWERS SHOWN HEREON ARE BASED ON THE DRAINAGE DESIGN PROPOSED WITH THESE PLANS. THE CONTRACTOR IS RESPONSIBLE FOR IDENTIFYING ALL EXISTING SEWERS AND UTILITIES PRIOR TO CONSTRUCTION. THE CONTRACTOR SHALL REFER TO S.U.E. PLANS FOR FURTHER UTILITY INFORMATION.

DATE	
BY	
SUPERVISED	
PROTECTED	
TEMPLATE	
AREAS	
CHECKED	
FINAL SURVEY	
NOTE BOOK	
NO.	

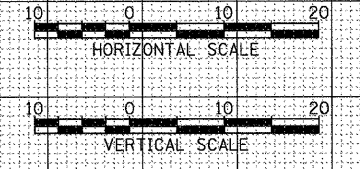
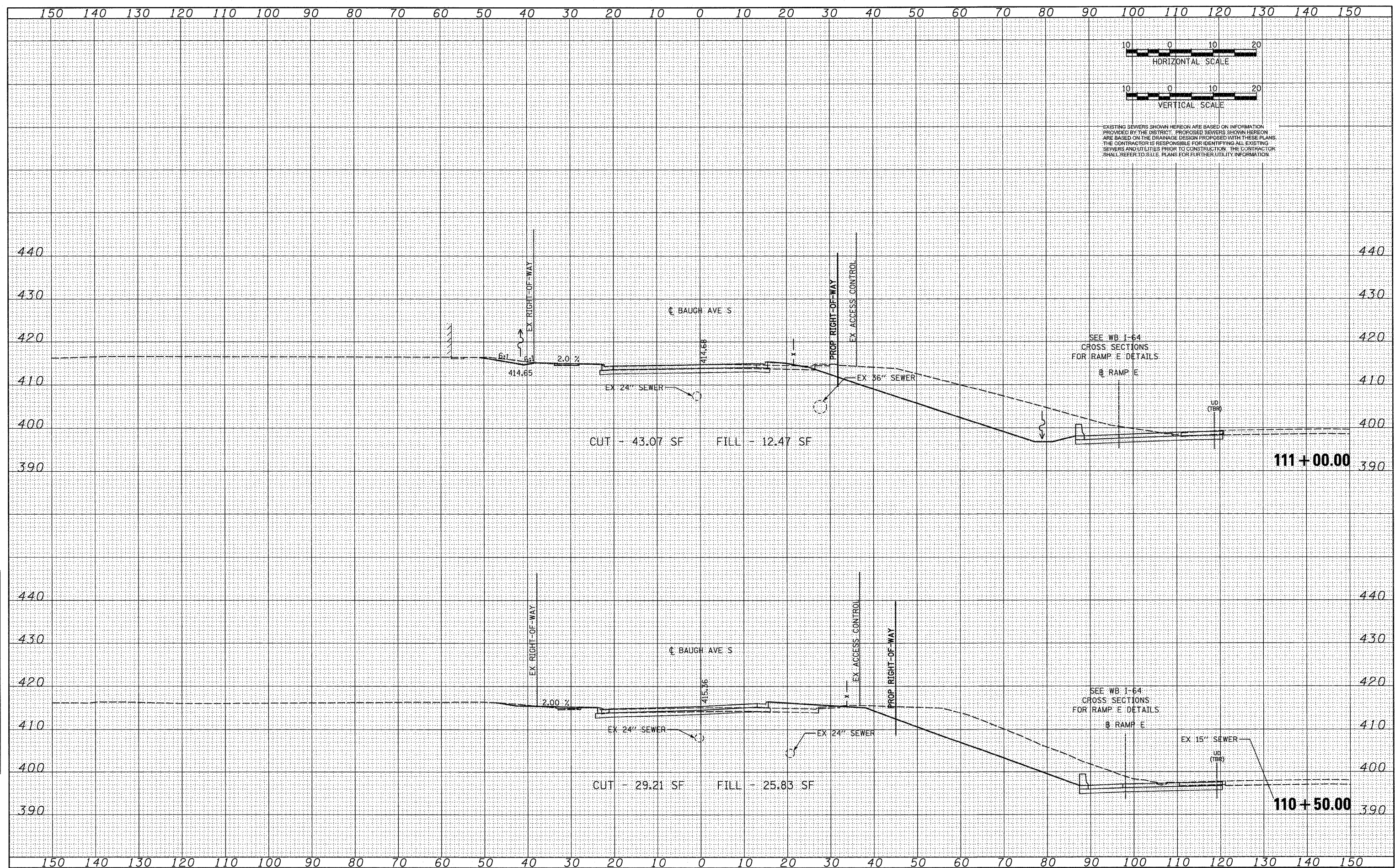
DATE	
BY	
SUPERVISED	
PROTECTED	
TEMPLATE	
AREAS	
CHECKED	
ORIGINAL SURVEY	
NOTE BOOK	
NO.	



FILE NAME = D8TRI-76C49-ah_t.XS_BaughN.dgn	USER NAME = IDDT	DESIGNED - TTB	REVISED -	<b>STATE OF ILLINOIS DEPARTMENT OF TRANSPORTATION</b>	<b>CROSS SECTIONS - BAUGH AVENUE NORTH</b>			F.A. RTE. 64	SECTION 82-1-2HB	COUNTY ST. CLAIR	TOTAL SHEETS 345	SHEET NO. 310
	PLOT SCALE = 10.0000' / IN.	CHECKED - JAH	REVISED -		SCALE: 1" = 10'	SHEET NO. 3 OF 3 SHEETS	STA. 7+50.00	TO STA. 7+50.00	CONTRACT NO. 76C49			
	PLOT DATE = 3/17/2010	DATE - 3/19/2010	REVISED -		FED. ROAD DIST. NO. [ILLINOIS] FED. AID PROJECT							

DATE \_\_\_\_\_  
 BY \_\_\_\_\_  
 SURVEYED \_\_\_\_\_  
 PLOTTED \_\_\_\_\_  
 TEMPLATE \_\_\_\_\_  
 NOTE BOOK \_\_\_\_\_  
 AREAS CHECKED \_\_\_\_\_  
 NO. \_\_\_\_\_

DATE \_\_\_\_\_  
 BY \_\_\_\_\_  
 SURVEYED \_\_\_\_\_  
 PLOTTED \_\_\_\_\_  
 TEMPLATE \_\_\_\_\_  
 NOTE BOOK \_\_\_\_\_  
 AREAS CHECKED \_\_\_\_\_  
 NO. \_\_\_\_\_



EXISTING SEWERS SHOWN HEREON ARE BASED ON INFORMATION PROVIDED BY THE DISTRICT. PROPOSED SEWERS SHOWN HEREON ARE BASED ON THE DRAINAGE DESIGN PROPOSED WITH THESE PLANS. THE CONTRACTOR IS RESPONSIBLE FOR IDENTIFYING ALL EXISTING SEWERS AND UTILITIES PRIOR TO CONSTRUCTION. THE CONTRACTOR SHALL REFER TO S.U.E. PLANS FOR FURTHER UTILITY INFORMATION.

FILE NAME = DBTRI-76C49-sh\_t.XS\_BaughS15.dgn

USER NAME = IDOT  
 DESIGNED - TTB  
 DRAWN - GDO  
 PLOT SCALE = 10.0000' / IN.  
 CHECKED - JAH  
 DATE - 3/19/2010

REVISED -  
 REVISED -  
 REVISED -  
 REVISED -

STATE OF ILLINOIS  
 DEPARTMENT OF TRANSPORTATION

CROSS SECTIONS - BAUGH AVENUE SOUTH


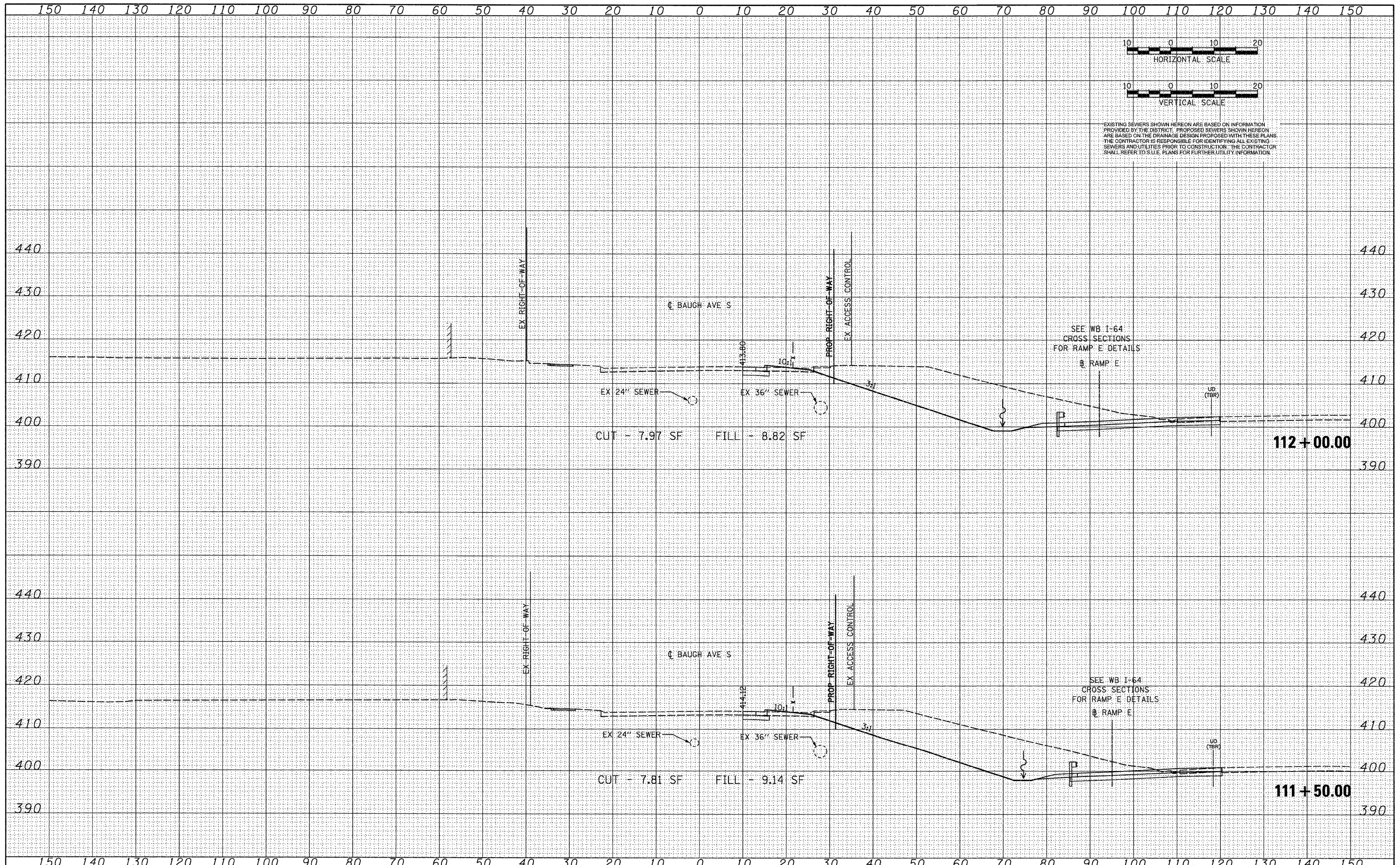
SCALE: 1" = 10' SHEET NO. 1 OF 7 SHEETS STA. 110+50.00 TO STA. 111+00.00

F.A. RTE.	SECTION	COUNTY	TOTAL SHEETS	SHEET NO.
64	82-1-2HB	ST. CLAIR	345	311
CONTRACT NO. 76C49				

FED. ROAD DIST. NO. [ILLINOIS] FED. AID PROJECT

DATE	
BY	
FINAL SURVEY	
TEMPLATE	
NOTE BOOK	
AREAS CHECKED	
NO.	


DATE	
BY	
ORIGINAL SURVEY	
TEMPLATE	
NOTE BOOK	
AREAS CHECKED	
NO.	



EXISTING SEWERS SHOWN HEREON ARE BASED ON INFORMATION PROVIDED BY THE DISTRICT. PROPOSED SEWERS SHOWN HEREON ARE BASED ON THE DRAINAGE DESIGN PROPOSED WITH THESE PLANS. THE CONTRACTOR IS RESPONSIBLE FOR IDENTIFYING ALL EXISTING SEWERS AND UTILITIES PRIOR TO CONSTRUCTION. THE CONTRACTOR SHALL REFER TO S.U.E. PLANS FOR FURTHER UTILITY INFORMATION.

FILE NAME = DBTRI-76C49-sh1.XS_BaughS15.dgn	USER NAME = IDOT	DESIGNED - TTB	REVISED -	<b>STATE OF ILLINOIS DEPARTMENT OF TRANSPORTATION</b>	<b>CROSS SECTIONS - BAUGH AVENUE SOUTH</b>			F.A. RTE. 64	SECTION 82-1-2HB	COUNTY ST. CLAIR	TOTAL SHEETS 345	SHEET NO. 312
		DRAWN - GDO	REVISED -		SCALE: 1" = 10'	SHEET NO. 2 OF 7 SHEETS	STA. 111+50.00 TO STA. 112+00.00	FED. ROAD DIST. NO.	ILLINOIS	FED. AID PROJECT	CONTRACT NO. 76C49	
		CHECKED - JAH	REVISED -									
		DATE - 3/19/2010	REVISED -									

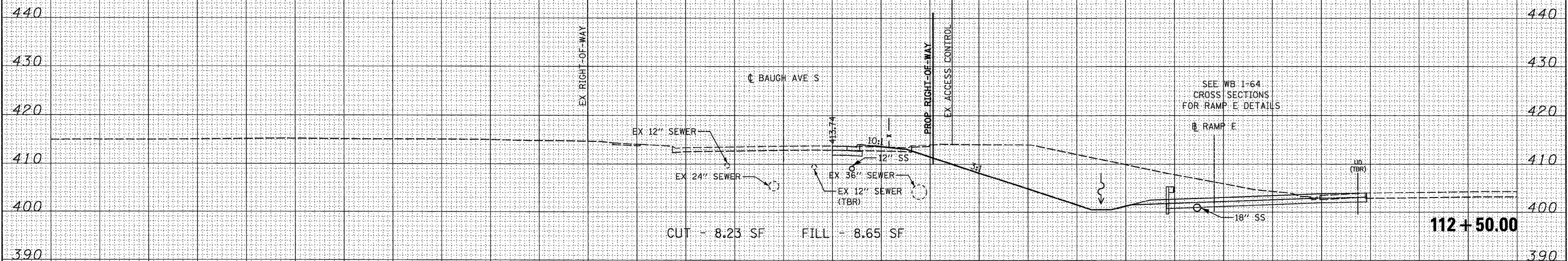
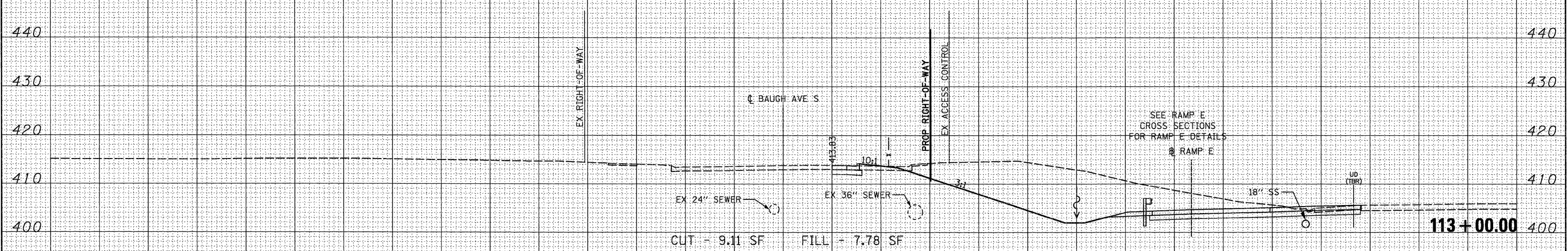
150 140 130 120 110 100 90 80 70 60 50 40 30 20 10 0 10 20 30 40 50 60 70 80 90 100 110 120 130 140 150



EXISTING SEWERS SHOWN HEREON ARE BASED ON INFORMATION PROVIDED BY THE DISTRICT. PROPOSED SEWERS SHOWN HEREON ARE BASED ON THE DRAINAGE DESIGN PROPOSED WITH THESE PLANS. THE CONTRACTOR IS RESPONSIBLE FOR IDENTIFYING ALL EXISTING SEWERS AND UTILITIES PRIOR TO CONSTRUCTION. THE CONTRACTOR SHALL REFER TO S.U.E. PLANS FOR FURTHER UTILITY INFORMATION.

DATE	
BY	
FINAL SURVEY	
PLOTTED	
TEMPLATE	
NOTE BOOK	
AREAS CHECKED	
NO.	

DATE	
BY	
ORIGINAL SURVEY	
PLOTTED	
TEMPLATE	
NOTE BOOK	
AREAS CHECKED	
NO.	



FILE NAME = DBTR1-76C49-ah.XS\_BaughS15.dgn

USER NAME = IDOT  
 DESIGNED - TTB  
 DRAWN - GDO  
 CHECKED - JAH  
 DATE - 3/19/2010

REVISED -  
 REVISED -  
 REVISED -  
 REVISED -

STATE OF ILLINOIS  
 DEPARTMENT OF TRANSPORTATION

CROSS SECTIONS - BAUGH AVENUE SOUTH

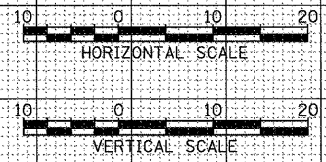
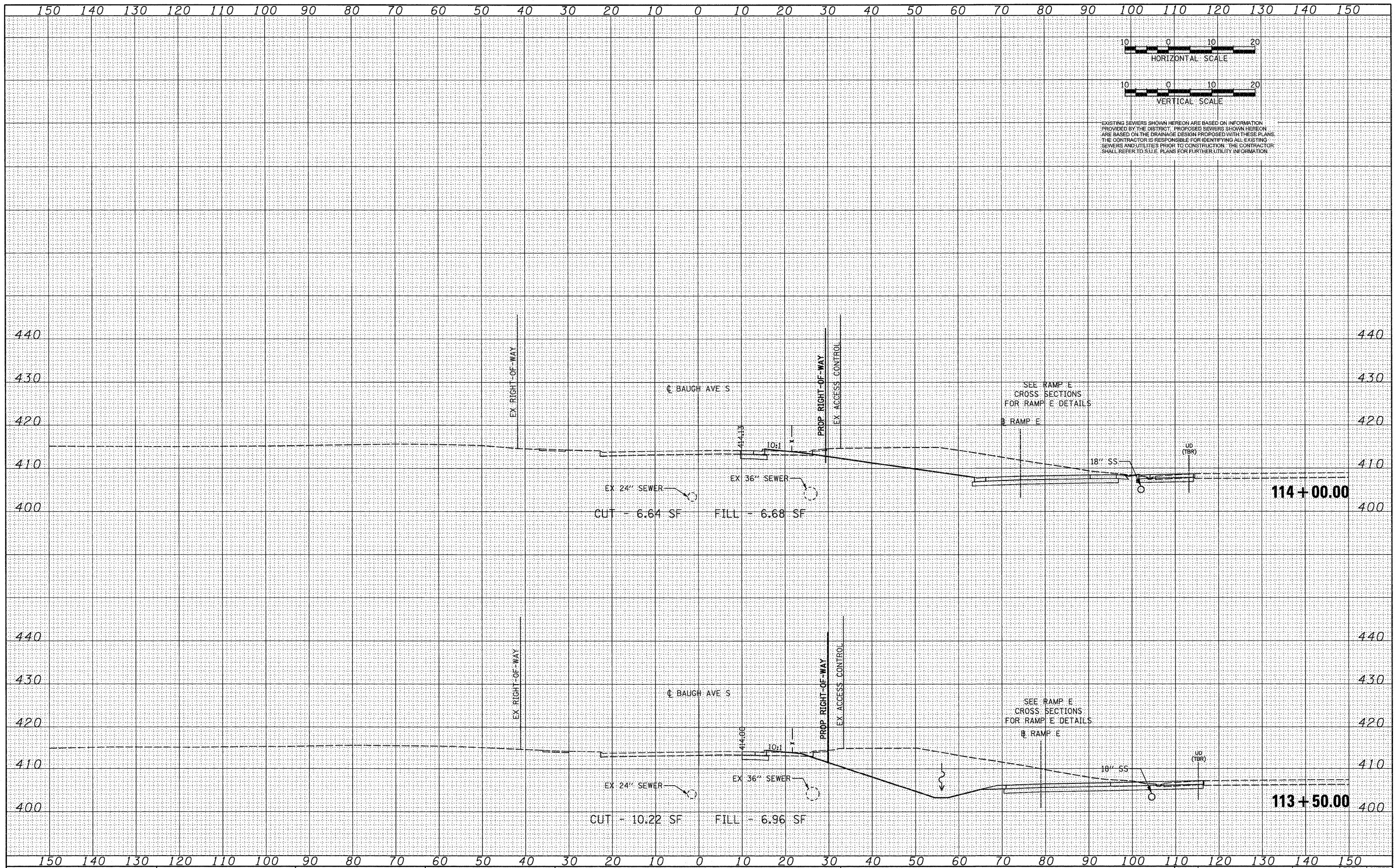
SCALE: 1" = 10' SHEET NO. 3 OF 7 SHEETS STA. 112+50.00 TO STA. 113+00.00

F.A. RTE.	SECTION	COUNTY	TOTAL SHEETS	SHEET NO.
64	82-1-2HB	ST. CLAIR	345	313
CONTRACT NO. 76C49				

FED. ROAD DIST. NO. ILLINOIS FED. AID PROJECT

DATE	
BY	
SURVEYED	
PROJ. NO.	
TEMPLATE	
AREAS CHECKED	
FINAL SURVEY	
NOTE BOOK	
NO.	

DATE	
BY	
SURVEYED	
PROJ. NO.	
TEMPLATE	
AREAS CHECKED	
ORIGINAL SURVEY	
NOTE BOOK	
NO.	



EXISTING SEWERS SHOWN HEREON ARE BASED ON INFORMATION PROVIDED BY THE DISTRICT. PROPOSED SEWERS SHOWN HEREON ARE BASED ON THE DRAINAGE DESIGN PROPOSED WITH THESE PLANS. THE CONTRACTOR IS RESPONSIBLE FOR IDENTIFYING ALL EXISTING SEWERS AND UTILITIES PRIOR TO CONSTRUCTION. THE CONTRACTOR SHALL REFER TO S.U.E. PLANS FOR FURTHER UTILITY INFORMATION.

FILE NAME = DBTRI-76C49-sh.t.XS\_BaughS15.dgn

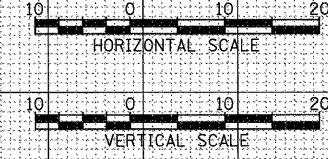
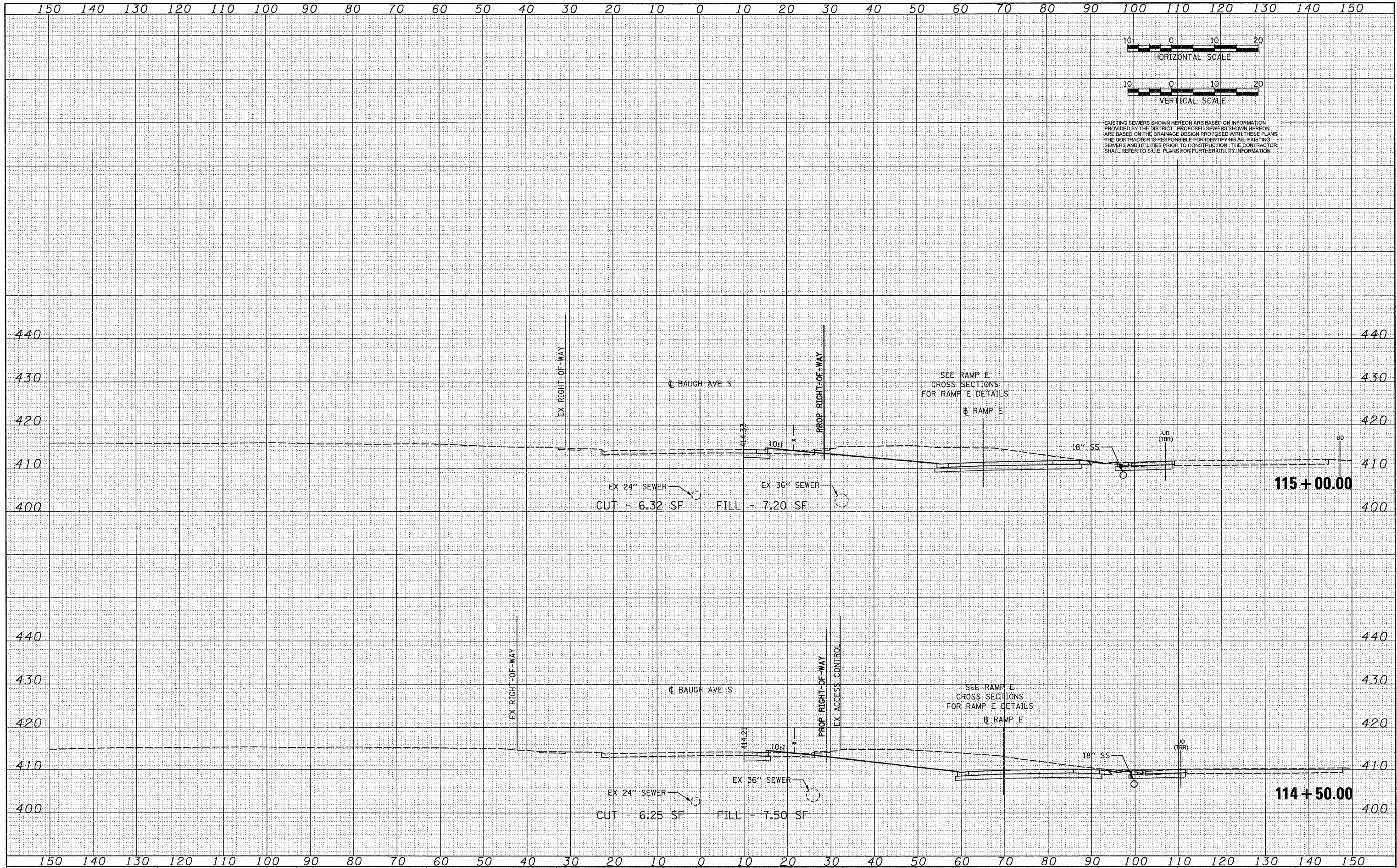
USER NAME = IDOT  
 DESIGNED - TT8  
 DRAWN - GDO  
 CHECKED - JAH  
 DATE - 3/19/2010

REVISED -  
 REVISED -  
 REVISED -  
 REVISED -

STATE OF ILLINOIS  
 DEPARTMENT OF TRANSPORTATION

CROSS SECTIONS - BAUGH AVENUE SOUTH  
 SCALE: 1" = 10'  
 SHEET NO. 4 OF 7 SHEETS  
 STA. 113+50.00 TO STA. 114+00.00

F.A. RTE.	SECTION	COUNTY	TOTAL SHEETS	SHEET NO.
64	82-1-2HB	ST. CLAIR	345	314
CONTRACT NO. 76C49				
FED. ROAD DIST. NO. [ILLINOIS] FED. AID PROJECT				



EXISTING SEWERS SHOWN HEREON ARE BASED ON INFORMATION PROVIDED BY THE DISTRICT. PROPOSED SEWERS SHOWN HEREON ARE BASED ON THE DRAINAGE DESIGN PROPOSED WITH THESE PLANS. THE CONTRACTOR IS RESPONSIBLE FOR IDENTIFYING ALL EXISTING SEWERS AND UTILITIES PRIOR TO CONSTRUCTION. THE CONTRACTOR SHALL REFER TO S.U.E. PLANS FOR FURTHER UTILITY INFORMATION.

DATE	
BY	
FINAL SURVEY	
REVISIONS	
NOTE BOOK	
TEMPLATE	
AREAS CHECKED	
NO.	

DATE	
BY	
ORIGINAL SURVEY	
REVISIONS	
NOTE BOOK	
TEMPLATE	
AREAS CHECKED	
NO.	

FILE NAME = DBTRI-76C49-ah.t.XS\_BaughS15.dgn

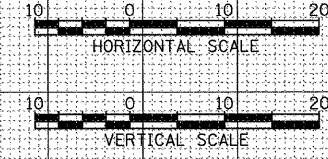
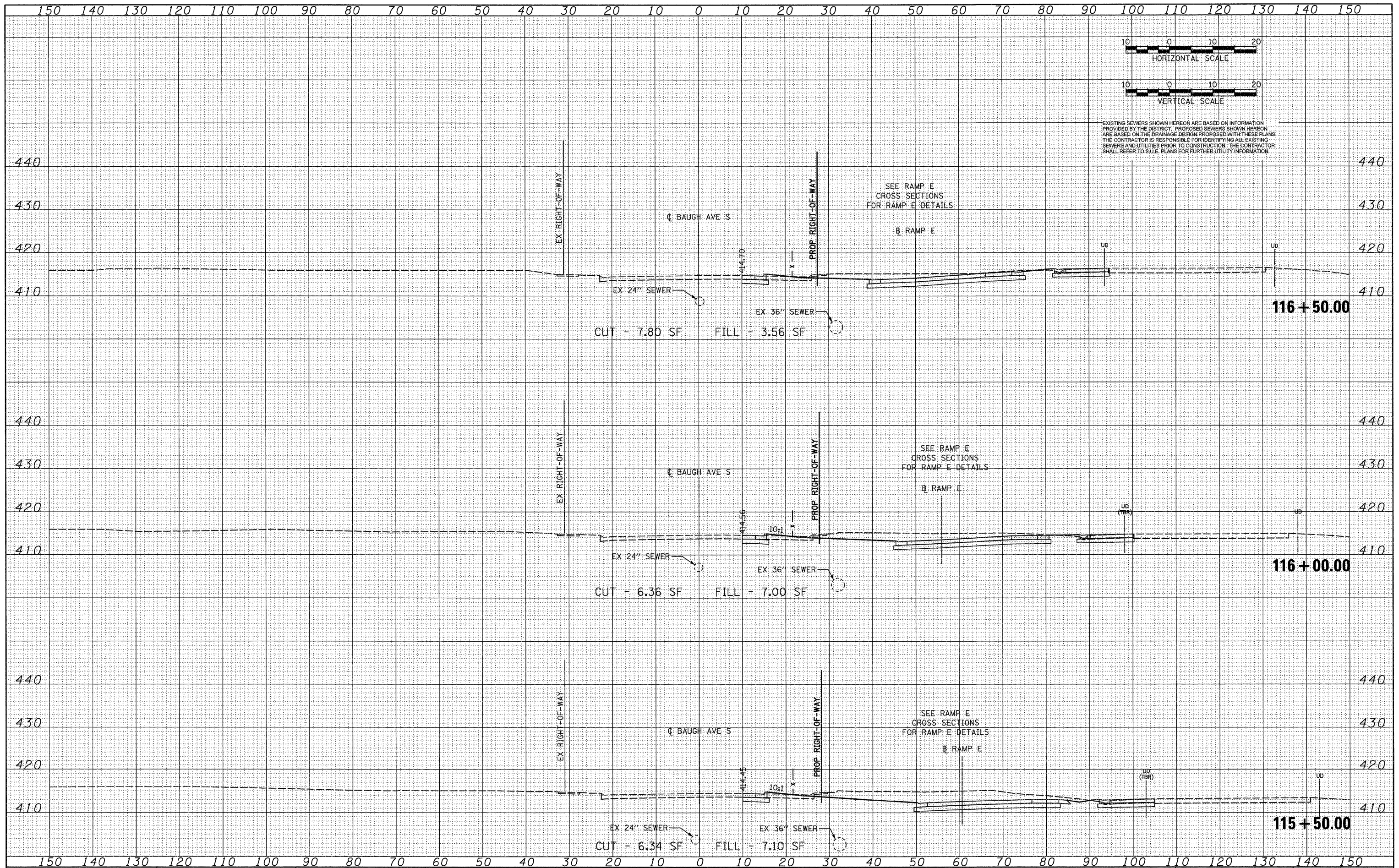
USER NAME = IDOT	DESIGNED - TTB	REVISED -
	DRAWN - GDO	REVISED -
	CHECKED - JAH	REVISED -
	DATE - 3/19/2010	REVISED -

DESIGNED - TTB	REVISED -
DRAWN - GDO	REVISED -
CHECKED - JAH	REVISED -
DATE - 3/19/2010	REVISED -

STATE OF ILLINOIS  
DEPARTMENT OF TRANSPORTATION

CROSS SECTIONS - BAUGH AVENUE SOUTH  
SCALE: 1" = 10' SHEET NO. 5 OF 7 SHEETS STA. 114+50.00 TO STA. 115+00.00

F.A. RTE.	SECTION	COUNTY	TOTAL SHEETS	SHEET NO.
64	82-1-2HB	ST. CLAIR	345	315
CONTRACT NO. 76C49				
FED. ROAD DIST. NO. ILLINOIS FED. AID PROJECT				



DATE	
BY	
FINAL SURVEY	
PLANNED	
REVISIONS	
NO. _____	

DATE	
BY	
ORIGINAL SURVEY	
PLANNED	
REVISIONS	
NO. _____	

FILE NAME = DBTRI-76C49-ah.XS\_BaughS15.dgn

USER NAME = IDDT  
 PLOT SCALE = 10,0000 "/ IN.  
 PLOT DATE = 3/17/2010

DESIGNED - TTB  
 DRAWN - GDO  
 CHECKED - JAH  
 DATE - 3/19/2010

REVISED -  
 REVISED -  
 REVISED -  
 REVISED -

**STATE OF ILLINOIS  
 DEPARTMENT OF TRANSPORTATION**

**CROSS SECTIONS - BAUGH AVENUE SOUTH**

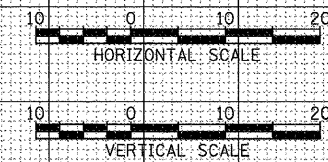
SCALE: 1" = 10' SHEET NO. 6 OF 7 SHEETS STA. 115+50.00 TO STA. 116+50.00

F.A. RTE.	SECTION	COUNTY	TOTAL SHEETS	SHEET NO.
64	82-1-2HB	ST. CLAIR	345	316
CONTRACT NO. 76C49				

FED. ROAD DIST. NO. [ILLINOIS] FED. AID PROJECT



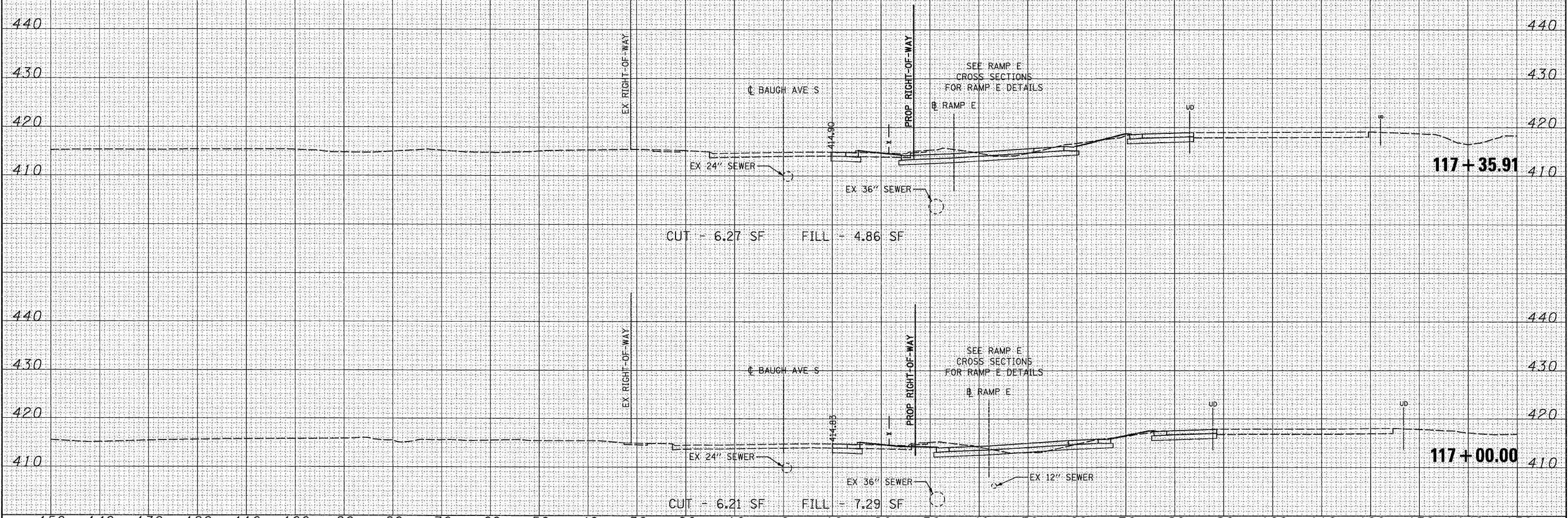
150 140 130 120 110 100 90 80 70 60 50 40 30 20 10 0 10 20 30 40 50 60 70 80 90 100 110 120 130 140 150



EXISTING SEWERS SHOWN HEREON ARE BASED ON INFORMATION PROVIDED BY THE DISTRICT. PROPOSED SEWERS SHOWN HEREON ARE BASED ON THE DRAINAGE DESIGN PROPOSED WITH THESE PLANS. THE CONTRACTOR IS RESPONSIBLE FOR IDENTIFYING ALL EXISTING SEWERS AND UTILITIES PRIOR TO CONSTRUCTION. THE CONTRACTOR SHALL REFER TO S.U.E. PLANS FOR FURTHER UTILITY INFORMATION.

DATE	
BY	
FINAL SURVEY	
NOTE BOOK	
NO.	
SURVEYED	
TEMPLATE	
AREAS CHECKED	

DATE	
BY	
ORIGINAL SURVEY	
NOTE BOOK	
NO.	
SURVEYED	
TEMPLATE	
AREAS CHECKED	



150 140 130 120 110 100 90 80 70 60 50 40 30 20 10 0 10 20 30 40 50 60 70 80 90 100 110 120 130 140 150

FILE NAME = DBTRI-76C49-sh1-XS\_BaughS15.dgn

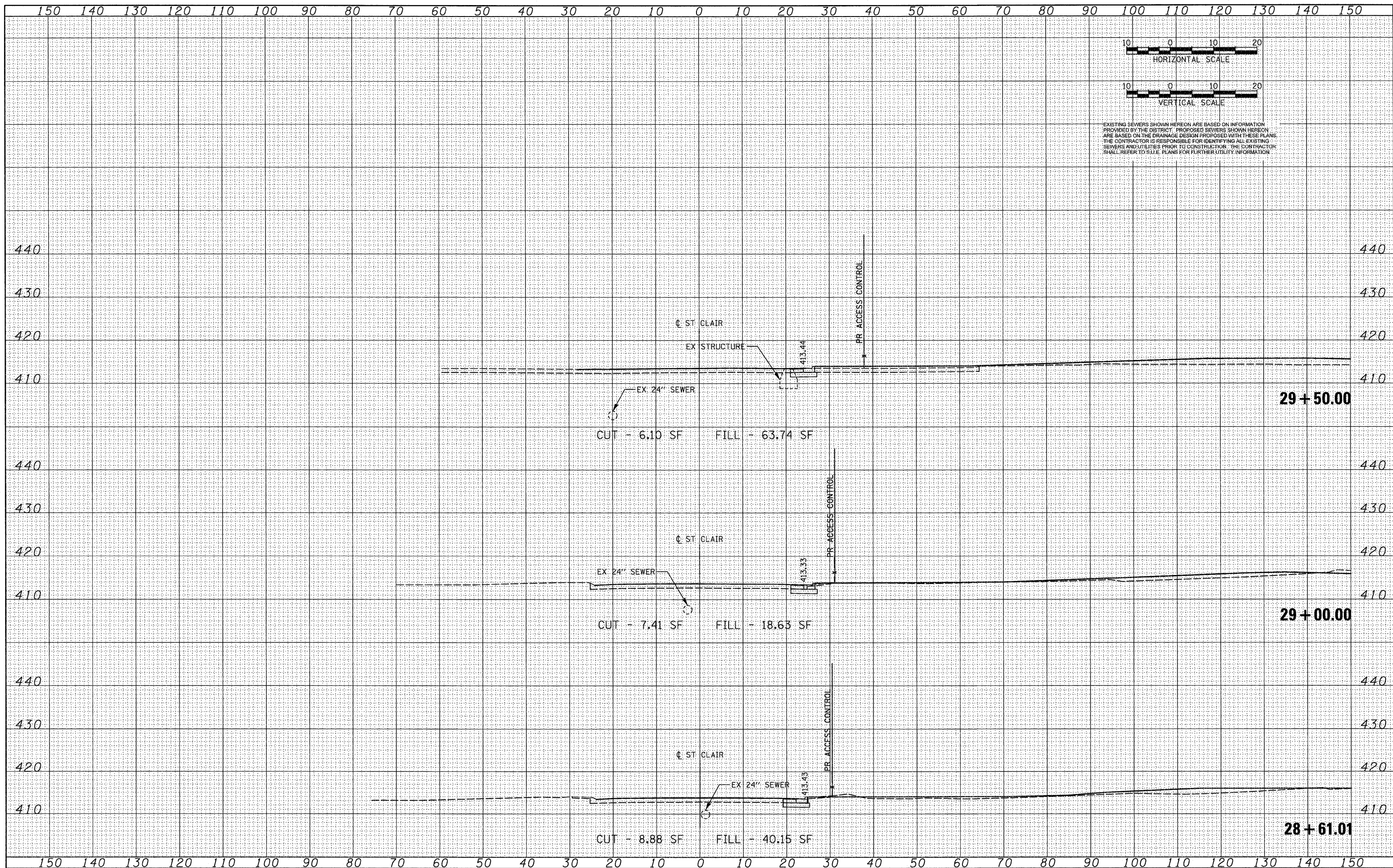
USER NAME = IDOT  
 DESIGNED - TTB  
 DRAWN - GDO  
 CHECKED - JAH  
 DATE - 3/19/2010

REVISED -  
 REVISED -  
 REVISED -  
 REVISED -

**STATE OF ILLINOIS  
 DEPARTMENT OF TRANSPORTATION**

**CROSS SECTIONS - BAUGH AVENUE SOUTH**  
 SCALE: 1" = 10' SHEET NO. 7 OF 7 SHEETS STA. 117+00.00 TO STA. 117+35.91

F.A. RTE.	SECTION	COUNTY	TOTAL SHEETS	SHEET NO.
64	82-1-2HB	ST. CLAIR	345	317
CONTRACT NO. 76C49				



EXISTING SEWERS SHOWN HEREON ARE BASED ON INFORMATION PROVIDED BY THE DISTRICT. PROPOSED SEWERS SHOWN HEREON ARE BASED ON THE DRAINAGE DESIGN PROPOSED WITH THESE PLANS. THE CONTRACTOR IS RESPONSIBLE FOR IDENTIFYING ALL EXISTING SEWERS AND UTILITIES PRIOR TO CONSTRUCTION. THE CONTRACTOR SHALL REFER TO S.U.E. PLANS FOR FURTHER UTILITY INFORMATION.

DATE	
BY	
SUPERVISED	
PLOTTED	
TEMPLATE	
NOTE BOOK	
AREAS CHECKED	
NO.	

DATE	
BY	
SUPERVISED	
PLOTTED	
TEMPLATE	
NOTE BOOK	
AREAS CHECKED	
NO.	

FILE NAME = DBTRI-76C49-ah\_t.XS-StClair.dgn

USER NAME = IDOT  
 DESIGNED - TTB  
 DRAWN - GDO  
 CHECKED - JAH  
 DATE - 3/19/2010

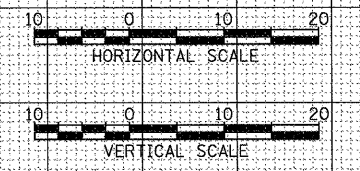
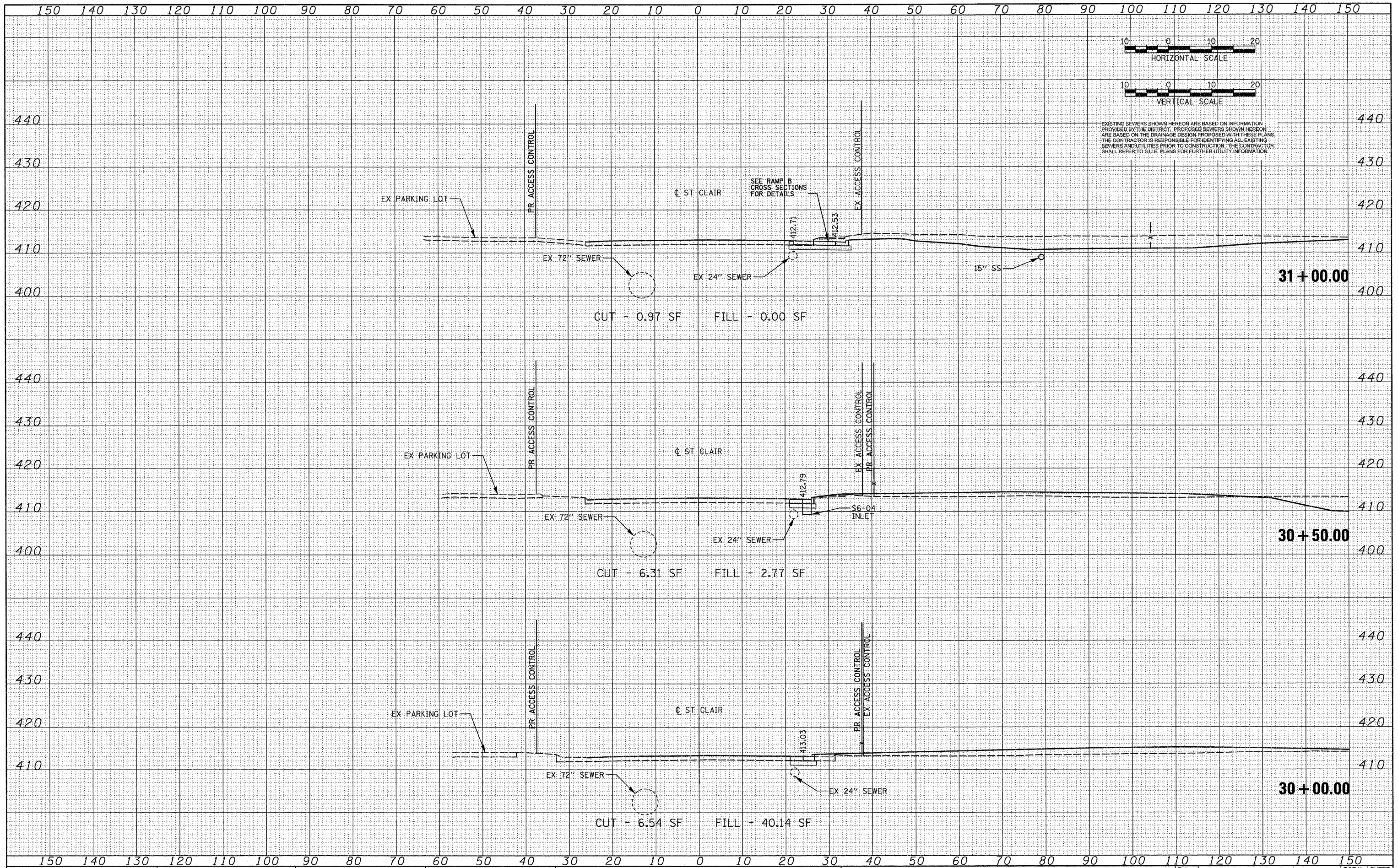
REVISED -  
 REVISED -  
 REVISED -  
 REVISED -

**STATE OF ILLINOIS  
 DEPARTMENT OF TRANSPORTATION**

**CROSS SECTIONS - ST CLAIR AVENUE**

SCALE: 1" = 10' SHEET NO. 1 OF 10 SHEETS STA. 28+61.01 TO STA. 29+50.00

F.A. RTE.	SECTION	COUNTY	TOTAL SHEETS	SHEET NO.
64	82-1-2HB	ST. CLAIR	345	318
CONTRACT NO. 76C49				
FED. ROAD DIST. NO. [ILLINOIS] FED. AID PROJECT				



EXISTING SEWERS SHOWN HEREON ARE BASED ON INFORMATION PROVIDED BY THE DISTRICT. PROPOSED SEWERS SHOWN HEREON ARE BASED ON THE DRAINAGE DESIGN PROPOSED WITH THESE PLANS. THE CONTRACTOR IS RESPONSIBLE FOR IDENTIFYING ALL EXISTING SEWERS AND UTILITIES PRIOR TO CONSTRUCTION. THE CONTRACTOR SHALL REFER TO S.U.E. PLANS FOR FURTHER UTILITY INFORMATION.

DATE	
BY	
FINAL SURVEY	
PLANNING	
DESIGN	
CONSTRUCTION	
NO.	

DATE	
BY	
ORIGINAL SURVEY	
PLANNING	
DESIGN	
CONSTRUCTION	
NO.	

FILE NAME = DBTRI-76C49-ah.t.XS.StClair.dgn

USER NAME = IDOT  
 PLOT SCALE = 10.0000' / IN.  
 PLOT DATE = 3/17/2010

DESIGNED - TTB  
 DRAWN - GDO  
 CHECKED - JAH  
 DATE - 3/19/2010

REVISED -  
 REVISED -  
 REVISED -  
 REVISED -

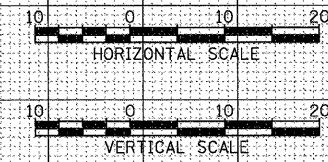
STATE OF ILLINOIS  
 DEPARTMENT OF TRANSPORTATION

CROSS SECTIONS - ST CLAIR AVENUE

SCALE: 1" = 10' SHEET NO. 2 OF 10 SHEETS STA. 30+00.00 TO STA. 31+00.00

F.A. RTE.	SECTION	COUNTY	TOTAL SHEETS	SHEET NO.
64	82-1-2HB	ST. CLAIR	345	319
CONTRACT NO. 76C49				
FED. ROAD DIST. NO. [ILLINOIS] FED. AID PROJECT				

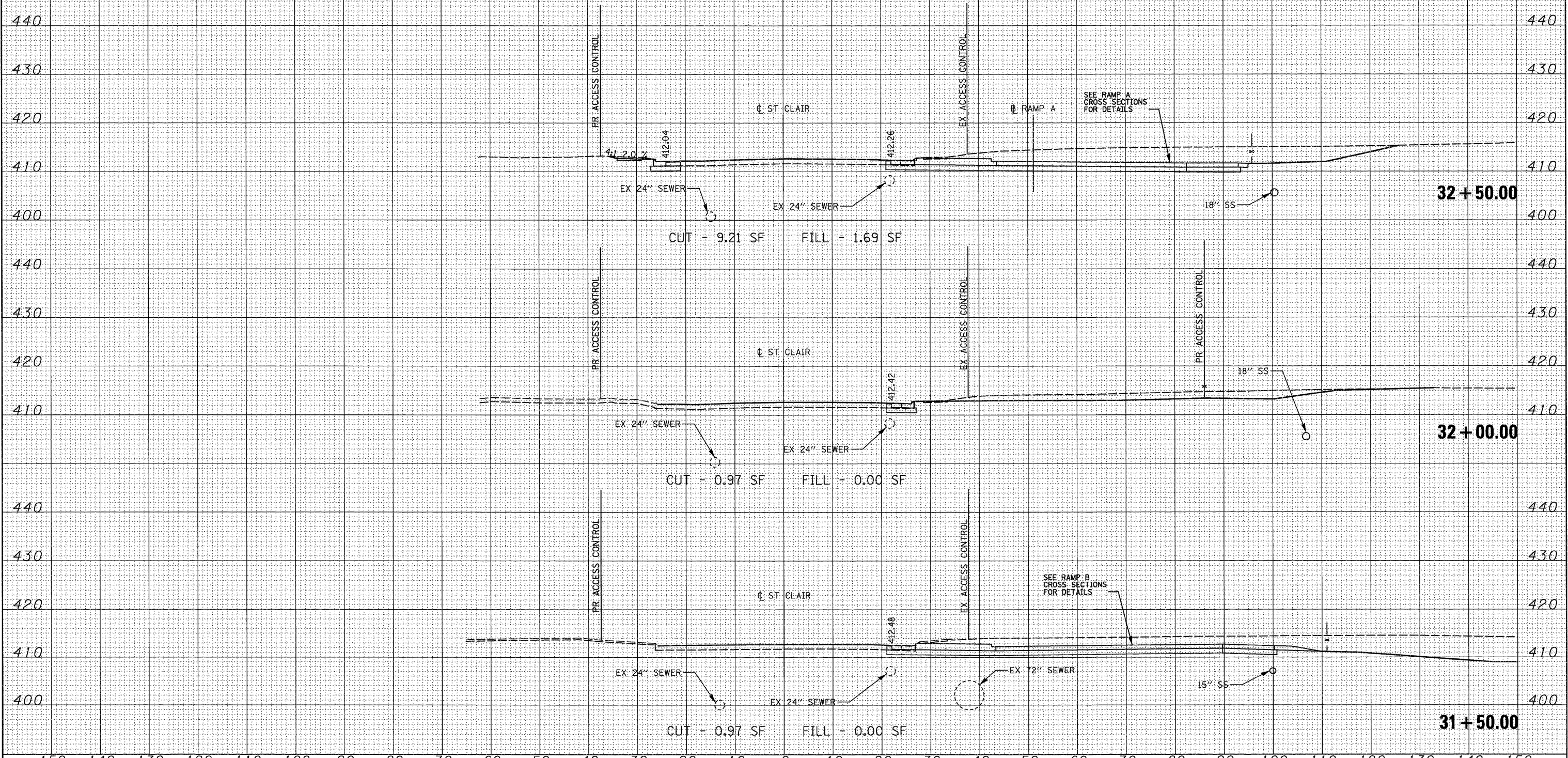
150 140 130 120 110 100 90 80 70 60 50 40 30 20 10 0 10 20 30 40 50 60 70 80 90 100 110 120 130 140 150



EXISTING SEWERS SHOWN HEREON ARE BASED ON INFORMATION PROVIDED BY THE DISTRICT. PROPOSED SEWERS SHOWN HEREON ARE BASED ON THE DRAINAGE DESIGN PROPOSED WITH THESE PLANS. THE CONTRACTOR IS RESPONSIBLE FOR IDENTIFYING ALL EXISTING SEWERS AND UTILITIES PRIOR TO CONSTRUCTION. THE CONTRACTOR SHALL REFER TO S.U.E. PLANS FOR FURTHER UTILITY INFORMATION.

DATE	
BY	
SURVEYED	
TEMPLATE	
AREAS CHECKED	
FINAL SURVEY	
NOTE BOOK	
NO.	


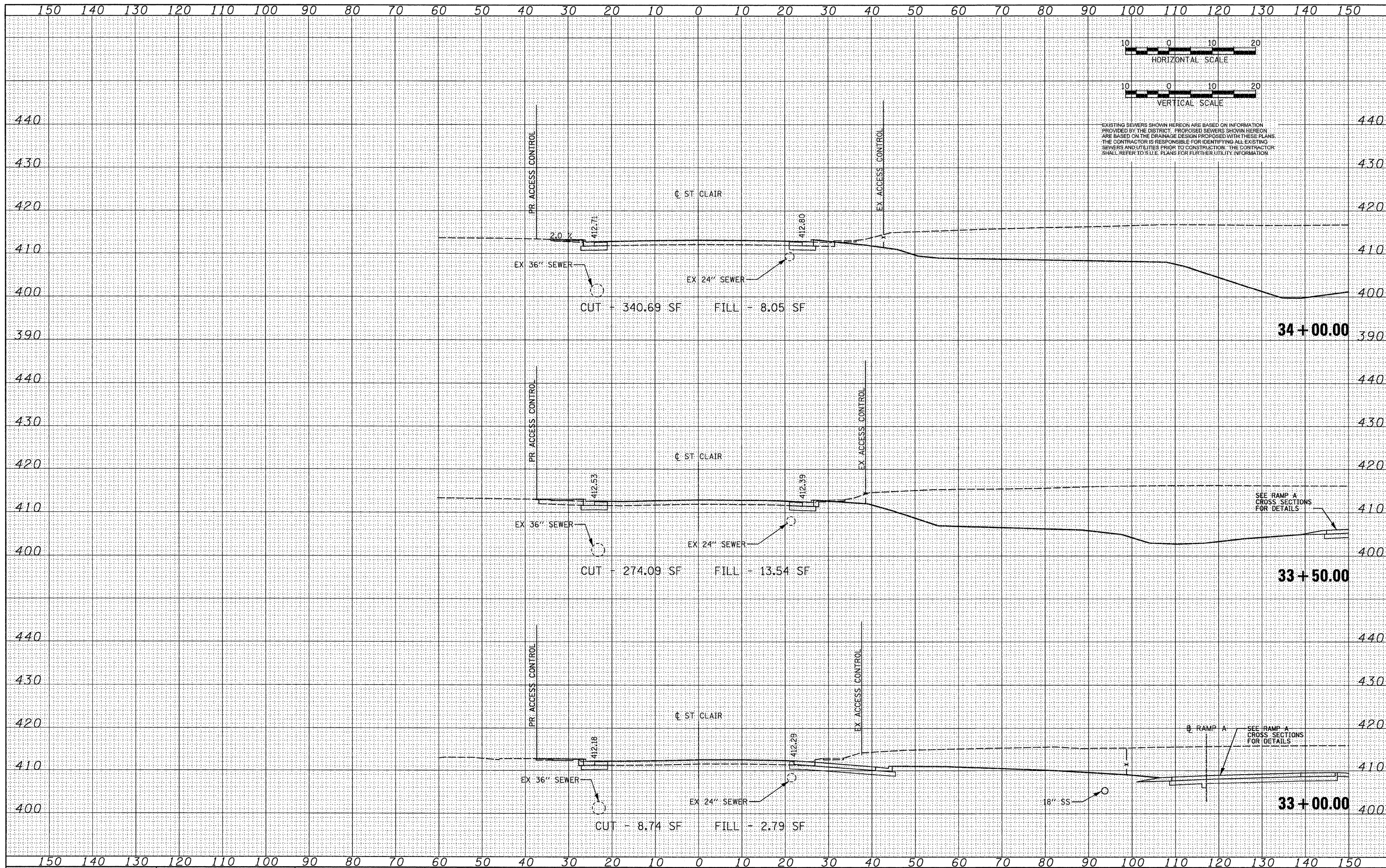
DATE	
BY	
SURVEYED	
TEMPLATE	
AREAS CHECKED	
ORIGINAL SURVEY	
NOTE BOOK	
NO.	



FILE NAME = DBTRI-76C49-ah.t.XS.StClair.dgn	USER NAME = IDOT	DESIGNED - TTB	REVISED -	<b>STATE OF ILLINOIS DEPARTMENT OF TRANSPORTATION</b>	<b>CROSS SECTIONS - ST CLAIR AVENUE</b>			F.A. RTE. 64	SECTION 82-1-2HB	COUNTY ST. CLAIR	TOTAL SHEETS 345	SHEET NO. 320
	PLOT SCALE = 10.0000' / IN.	DRAWN - GDO	REVISED -		SCALE: 1" = 10'	SHEET NO. 3 OF 10 SHEETS	STA. 31+50.00 TO STA. 32+50.00	FED. ROAD DIST. NO. [ILLINOIS] FED. AID PROJECT				
	PLOT DATE = 3/17/2010	CHECKED - JAH	REVISED -									
		DATE - 3/19/2010	REVISED -									

DATE	
BY	
FINAL SURVEY	
SURVEY	
NOTE BOOK	
NO.	
TEMPLATES	
AREAS CHECKED	

DATE	
BY	
ORIGINAL SURVEY	
SURVEY	
NOTE BOOK	
NO.	
TEMPLATES	
AREAS CHECKED	



EXISTING SEWERS SHOWN HEREON ARE BASED ON INFORMATION PROVIDED BY THE DISTRICT. PROPOSED SEWERS SHOWN HEREON ARE BASED ON THE DRAINAGE DESIGN PROPOSED WITH THESE PLANS. THE CONTRACTOR IS RESPONSIBLE FOR IDENTIFYING ALL EXISTING SEWERS AND UTILITIES PRIOR TO CONSTRUCTION. THE CONTRACTOR SHALL REFER TO S.U.E. PLANS FOR FURTHER UTILITY INFORMATION.

FILE NAME = DBTRI-76C49-ahc.XS-StClair.dgn

USER NAME = IDOT  
 DESIGNED - TTB  
 DRAWN - GDO  
 CHECKED - JAH  
 DATE - 3/19/2010

REVISED -  
 REVISED -  
 REVISED -  
 REVISED -

**STATE OF ILLINOIS  
 DEPARTMENT OF TRANSPORTATION**


**CROSS SECTIONS - ST CLAIR AVENUE**

SCALE: 1" = 10' SHEET NO. 4 OF 10 SHEETS STA. 33+00.00 TO STA. 34+00.00

F.A. RTE.	SECTION	COUNTY	TOTAL SHEETS	SHEET NO.
64	82-1-2HB	ST. CLAIR	345	321
CONTRACT NO. 76C49				

FED. ROAD DIST. NO. ILLINOIS FED. AID PROJECT

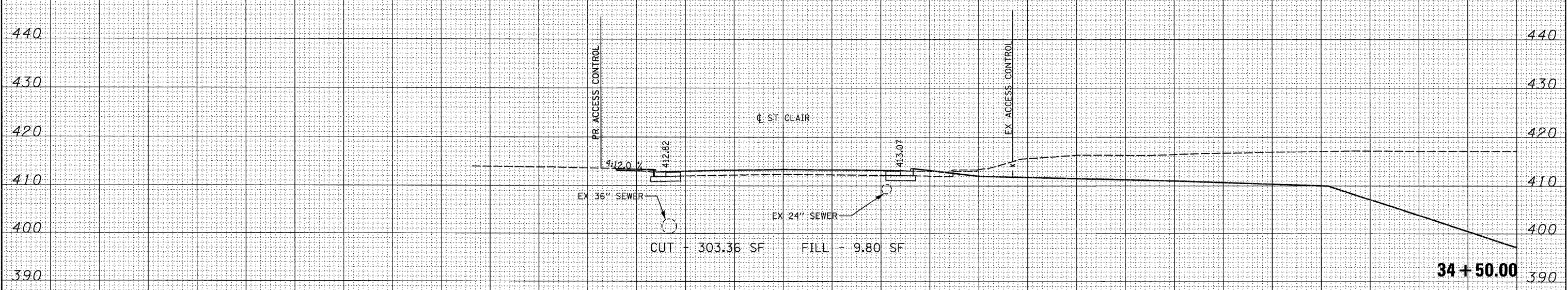
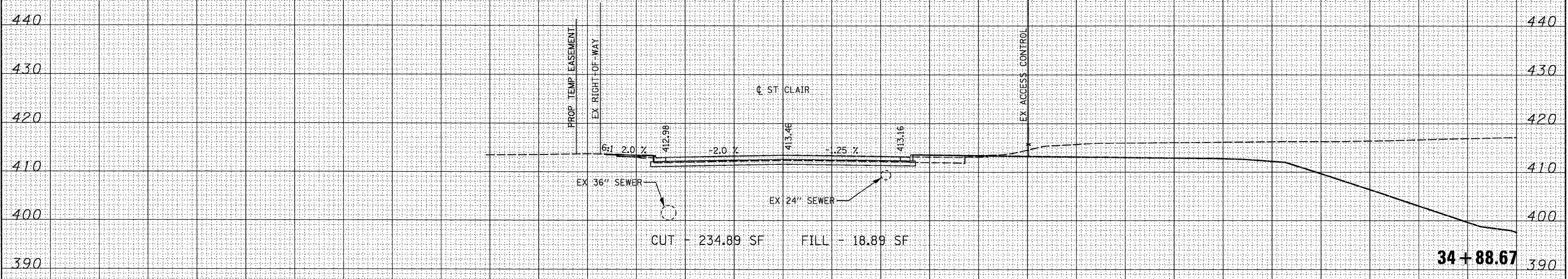
150 140 130 120 110 100 90 80 70 60 50 40 30 20 10 0 10 20 30 40 50 60 70 80 90 100 110 120 130 140 150



EXISTING SEWERS SHOWN HEREON ARE BASED ON INFORMATION PROVIDED BY THE DISTRICT. PROPOSED SEWERS SHOWN HEREON ARE BASED ON THE DRAINAGE DESIGN PROPOSED WITH THESE PLANS. THE CONTRACTOR IS RESPONSIBLE FOR IDENTIFYING ALL EXISTING SEWERS AND UTILITIES PRIOR TO CONSTRUCTION. THE CONTRACTOR SHALL REFER TO S.I.E. PLANS FOR FURTHER UTILITY INFORMATION.

DATE	
BY	
DESIGNED	
DRAWN	
CHECKED	
DATE	
REVISIONS	
NO.	
DESCRIPTION	

DATE	
BY	
DESIGNED	
DRAWN	
CHECKED	
DATE	
REVISIONS	
NO.	
DESCRIPTION	



150 140 130 120 110 100 90 80 70 60 50 40 30 20 10 0 10 20 30 40 50 60 70 80 90 100 110 120 130 140 150

FILE NAME = DBTRI-76C49-ah.t\_XS\_StClair.dgn

USER NAME = IDOT  
 DESIGNED - TTB  
 DRAWN - GDO  
 CHECKED - JAH  
 DATE - 3/19/2010

REVISIONS  
 NO. DESCRIPTION  
 1. REVISED -  
 2. REVISED -  
 3. REVISED -  
 4. REVISED -

STATE OF ILLINOIS  
 DEPARTMENT OF TRANSPORTATION

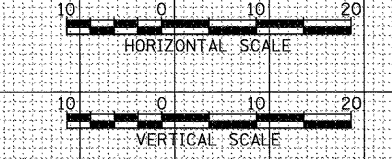
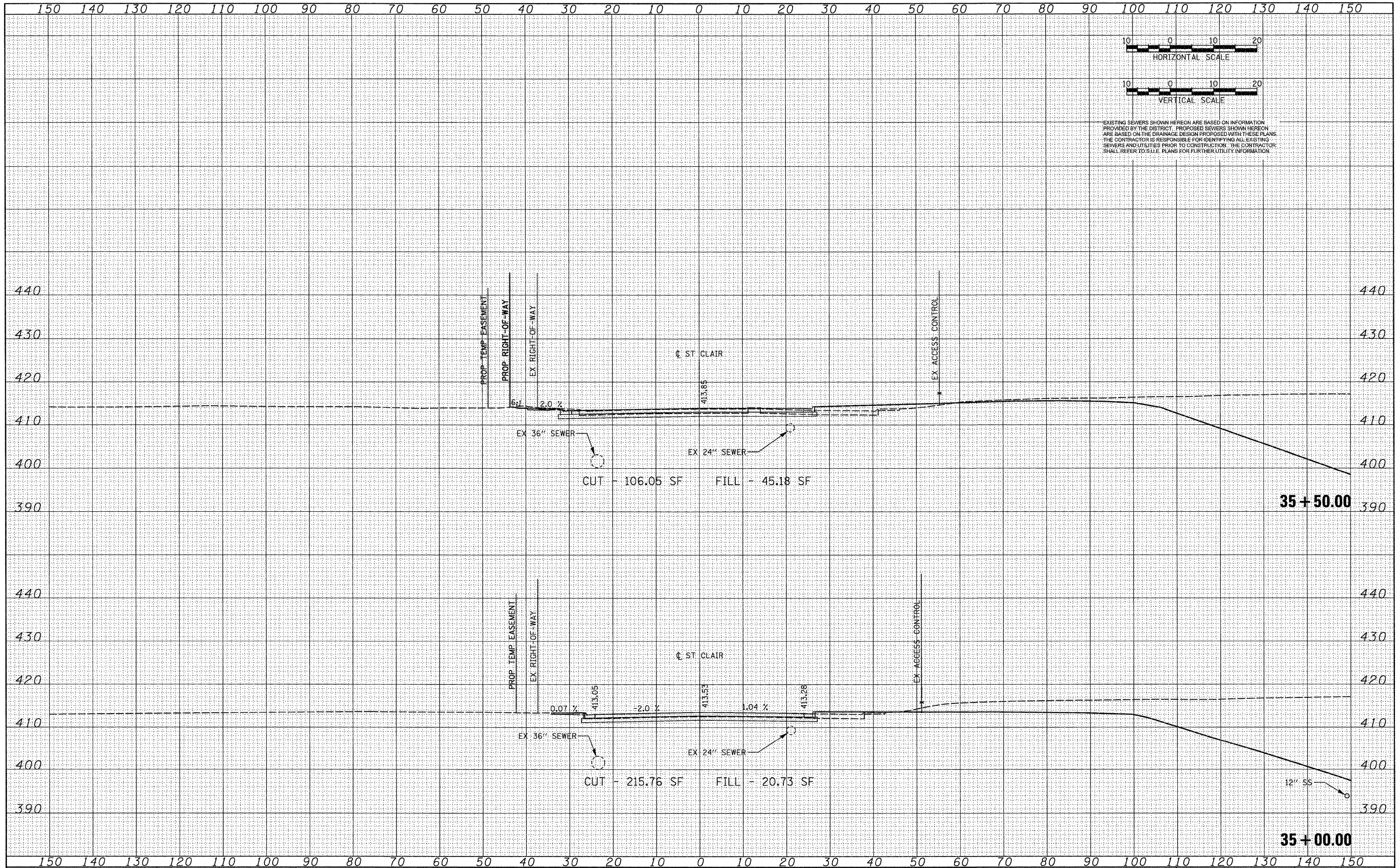
CROSS SECTIONS - ST CLAIR AVENUE

SCALE: 1" = 10' SHEET NO. 5 OF 10 SHEETS STA. 34+50.00 TO STA. 34+88.67

F.A. RTE.	SECTION	COUNTY	TOTAL SHEETS	SHEET NO.
64	82-1-2HB	ST. CLAIR	345	322
CONTRACT NO. 76C49				

DATE	
BY	
FINAL SURVEY	
SUPERVISED	
PLotted	
NOTE BOOK	
TEMPLATE	
AREAS CHECKED	
NO.	

DATE	
BY	
ORIGINAL SURVEY	
SUPERVISED	
PLotted	
NOTE BOOK	
TEMPLATE	
AREAS CHECKED	
NO.	



EXISTING SEWERS SHOWN HEREON ARE BASED ON INFORMATION PROVIDED BY THE DISTRICT. PROPOSED SEWERS SHOWN HEREON ARE BASED ON THE DRAINAGE DESIGN PROPOSED WITH THESE PLANS. THE CONTRACTOR IS RESPONSIBLE FOR IDENTIFYING ALL EXISTING SEWERS AND UTILITIES PRIOR TO CONSTRUCTION. THE CONTRACTOR SHALL REFER TO SALE PLANS FOR FURTHER UTILITY INFORMATION.

FILE NAME = DBTRI-76C49-ah-t.XS-StClair.dgn

USER NAME = IDDT  
PLOT SCALE = 10.0000' / IN.  
PLOT DATE = 3/17/2010

DESIGNED - TTB  
DRAWN - GDO  
CHECKED - JAH  
DATE - 3/19/2010

REVISED -  
REVISED -  
REVISED -  
REVISED -

STATE OF ILLINOIS  
DEPARTMENT OF TRANSPORTATION

CROSS SECTIONS - ST CLAIR AVENUE

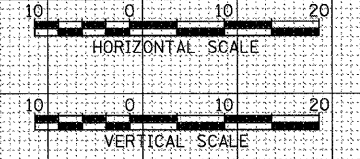
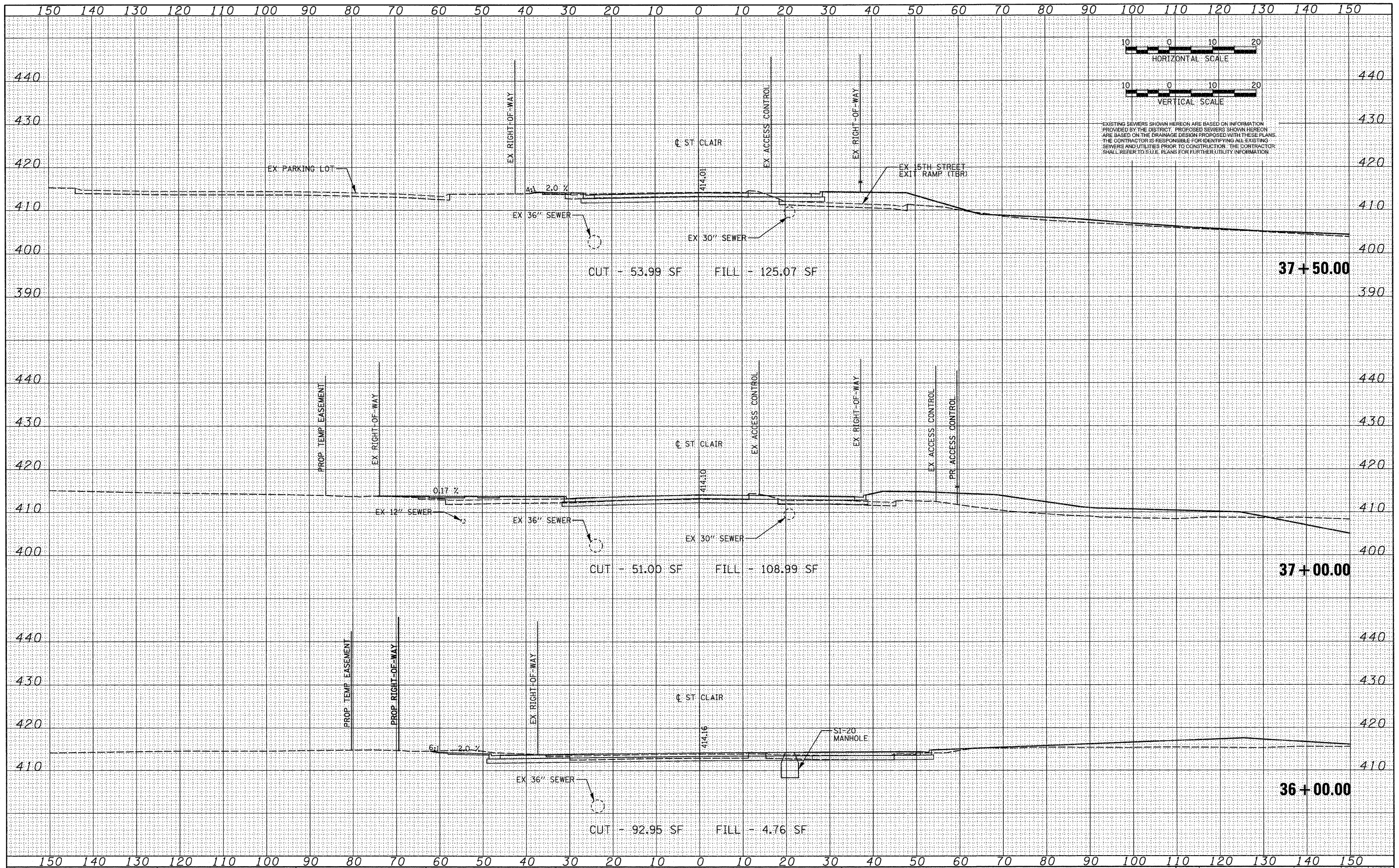
SCALE: 1" = 10' SHEET NO. 6 OF 10 SHEETS STA. 35+00.00 TO STA. 35+50.00

F.A. RTE.	SECTION	COUNTY	TOTAL SHEETS	SHEET NO.
64	82-1-2HB	ST. CLAIR	345	323
CONTRACT NO. 76C49				

FED. ROAD DIST. NO. [ILLINOIS] FED. AID PROJECT

DATE	
BY	
FINAL SURVEY	
SURVEY	
PLANNING	
TEMPLATE	
NOTE BOOK	
AREAS CHECKED	
NO.	

DATE	
BY	
ORIGINAL SURVEY	
SURVEY	
PLANNING	
TEMPLATE	
NOTE BOOK	
AREAS CHECKED	
NO.	



EXISTING SEWERS SHOWN HEREON ARE BASED ON INFORMATION PROVIDED BY THE DISTRICT. PROPOSED SEWERS SHOWN HEREON ARE BASED ON THE DRAINAGE DESIGN PROPOSED WITH THESE PLANS. THE CONTRACTOR IS RESPONSIBLE FOR IDENTIFYING ALL EXISTING SEWERS AND UTILITIES PRIOR TO CONSTRUCTION. THE CONTRACTOR SHALL REFER TO S.U.E. PLANS FOR FURTHER UTILITY INFORMATION.

FILE NAME = DBTRI-76C49-ah-t.XS-StClair.dgn

USER NAME =	IDOT	DESIGNED -	TTB	REVISED -	
PLLOT SCALE =	10.0000' / IN.	DRAWN -	GDO	REVISED -	
PLLOT DATE =	3/17/2010	CHECKED -	JAH	REVISED -	
		DATE -	3/19/2010	REVISED -	

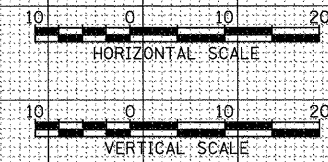
**STATE OF ILLINOIS  
DEPARTMENT OF TRANSPORTATION**

**CROSS SECTIONS - ST CLAIR AVENUE**  
SCALE: 1" = 10' SHEET NO. 7 OF 10 SHEETS STA. 36+00.00 TO STA. 37+50.00

F.A. RTE.	SECTION	COUNTY	TOTAL SHEETS	SHEET NO.
64	82-1-2HB	ST. CLAIR	345	324
CONTRACT NO. 76C49				
FED. ROAD DIST. NO. [ILLINOIS] FED. AID PROJECT				



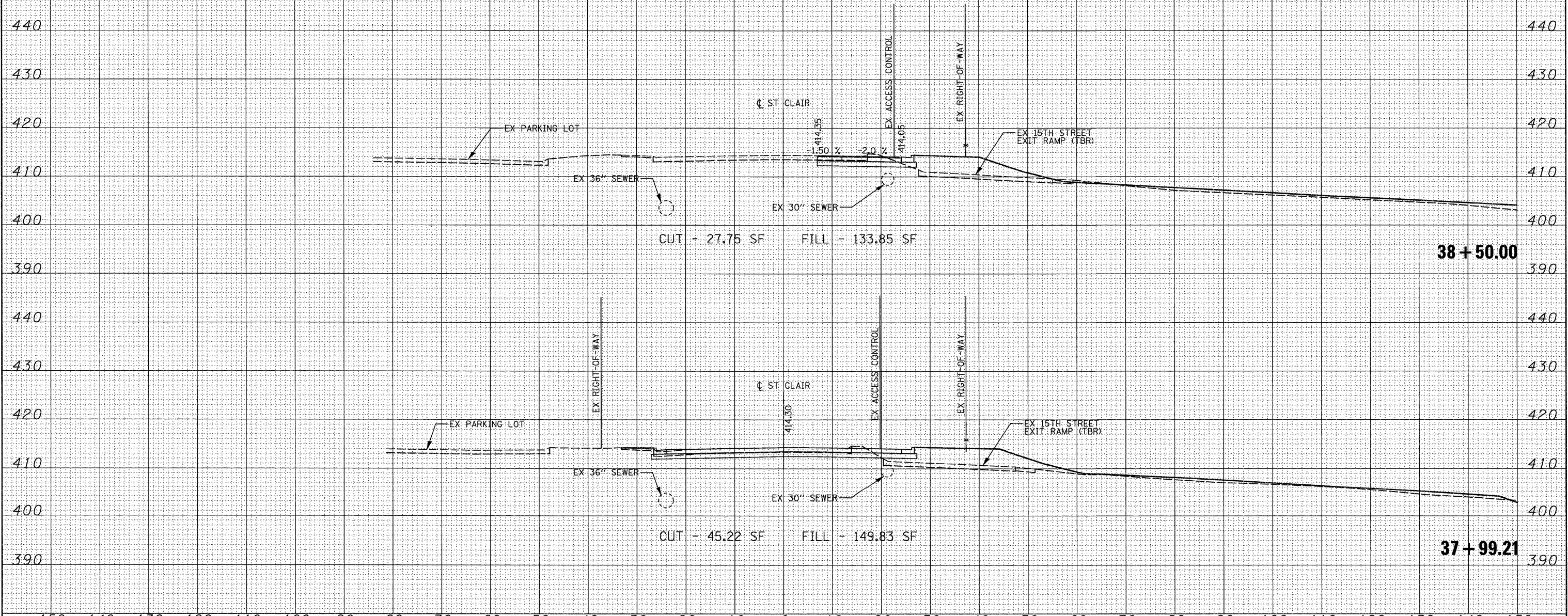
150 140 130 120 110 100 90 80 70 60 50 40 30 20 10 0 10 20 30 40 50 60 70 80 90 100 110 120 130 140 150



EXISTING SEWERS SHOWN HEREON ARE BASED ON INFORMATION PROVIDED BY THE DISTRICT. PROPOSED SEWERS SHOWN HEREON ARE BASED ON THE DRAINAGE DESIGN PROPOSED WITH THESE PLANS. THE CONTRACTOR IS RESPONSIBLE FOR IDENTIFYING ALL EXISTING SEWERS AND UTILITIES PRIOR TO CONSTRUCTION. THE CONTRACTOR SHALL REFER TO S.I.E. PLANS FOR FURTHER UTILITY INFORMATION.

DATE	
BY	
FINAL SURVEY	
NO. _____	
NO. _____	
NO. _____	
NO. _____	
NO. _____	
NO. _____	

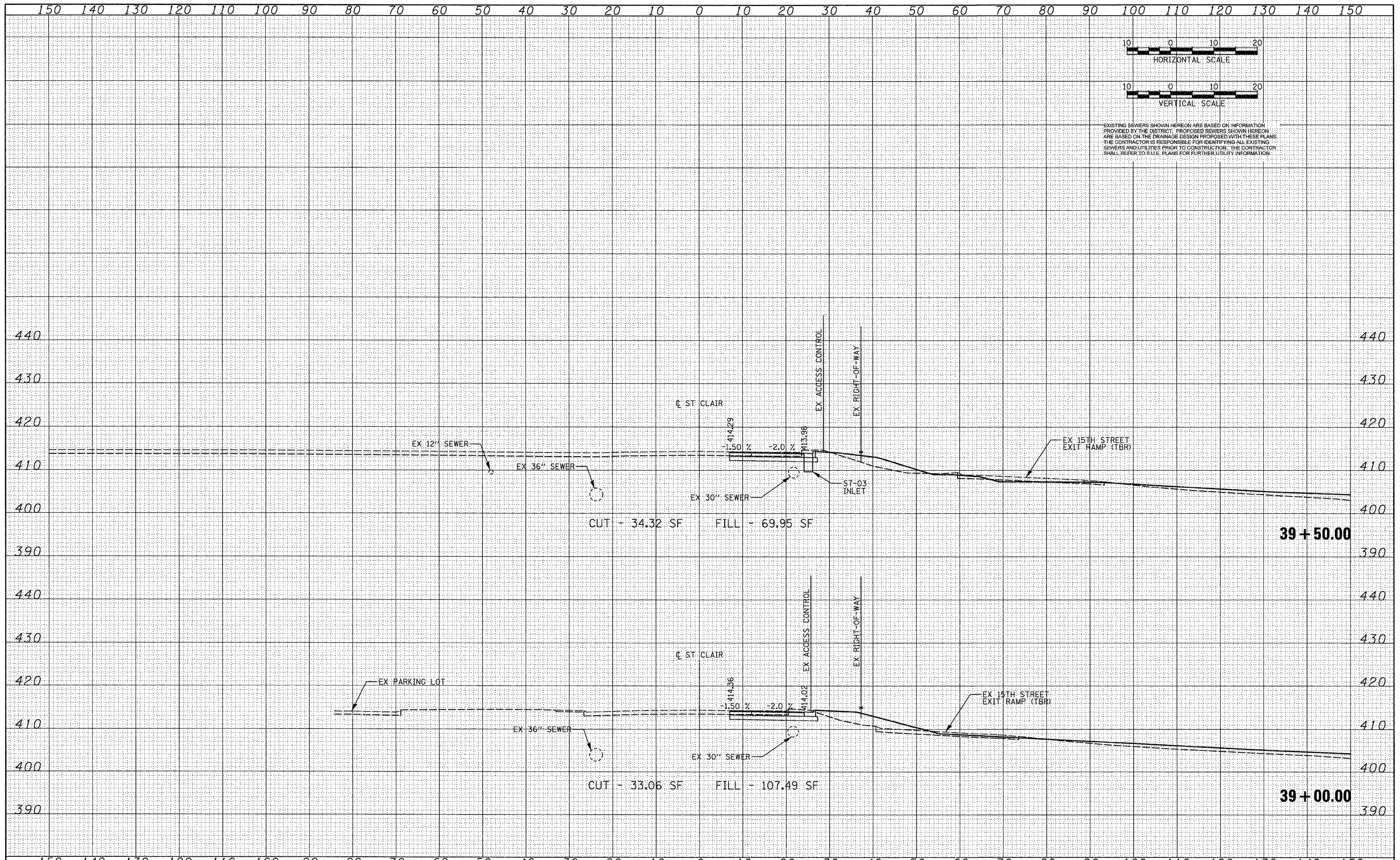
DATE	
BY	
ORIGINAL SURVEY	
NO. _____	
NO. _____	
NO. _____	
NO. _____	
NO. _____	
NO. _____	



FILE NAME = DBTRI-76C49-aht.XS-StClair.dgn	USER NAME = IDOT	DESIGNED - TTB	REVISED -	<b>STATE OF ILLINOIS</b> <b>DEPARTMENT OF TRANSPORTATION</b>	<b>CROSS SECTIONS - ST CLAIR AVENUE</b>		F.A. RTE. 64	SECTION 82-1-2HB	COUNTY ST. CLAIR	TOTAL SHEETS 345	SHEET NO. 325	
PLOT SCALE = 10.0000' / IN.	CHECKED - JAH	DATE - 3/19/2010	REVISED -		SCALE: 1" = 10'	SHEET NO. 8 OF 10 SHEETS	STA. 37+99.21 TO STA. 38+50.00	CONTRACT NO. 76C49		FED. ROAD DIST. NO. ILLINOIS FED. AID PROJECT		
PLOT DATE = 3/17/2010	DATE - 3/19/2010	REVISED -	REVISED -									

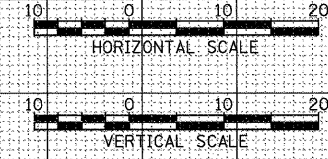
DATE	
BY	
FINAL SURVEY	
NO. _____	
SURVEYED	
NO. _____	
NOTE BOOK	
NO. _____	
TEMPLATE	
AREAS CHECKED	

DATE	
BY	
ORIGINAL SURVEY	
NO. _____	
SURVEYED	
NO. _____	
NOTE BOOK	
NO. _____	
TEMPLATE	
AREAS CHECKED	



FILE NAME = D8TRI-76C49-shr.XS_StClair.dgn	USER NAME = IDDT	DESIGNED - TTB	REVISED -	<b>STATE OF ILLINOIS DEPARTMENT OF TRANSPORTATION</b>	<b>CROSS SECTIONS - ST CLAIR AVENUE</b>			F.A. RTE. 64	SECTION 82-1-2HB	COUNTY ST. CLAIR	TOTAL SHEETS 345	SHEET NO. 326
		DRAWN - GDO	REVISED -		SCALE: 1" = 10'	SHEET NO. 9 OF 10 SHEETS	STA. 39+00.00 TO STA. 39+50.00	CONTRACT NO. 76C49		FED. ROAD DIST. NO. ILLINOIS FED. AID PROJECT		
		CHECKED - JAH	REVISED -									
		DATE - 3/19/2010	REVISED -									

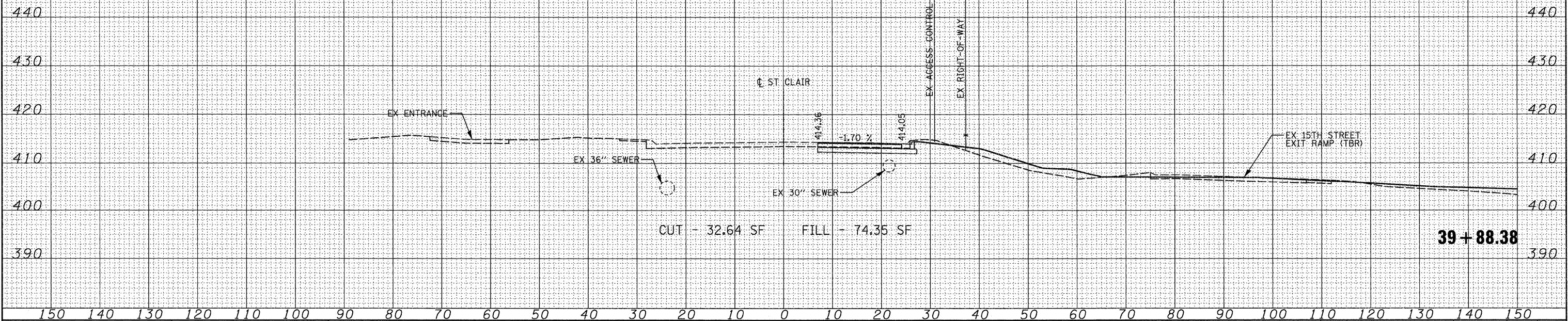
150 140 130 120 110 100 90 80 70 60 50 40 30 20 10 0 10 20 30 40 50 60 70 80 90 100 110 120 130 140 150



EXISTING SEWERS SHOWN HEREON ARE BASED ON INFORMATION PROVIDED BY THE DISTRICT. PROPOSED SEWERS SHOWN HEREON ARE BASED ON THE DRAINAGE DESIGN PROPOSED WITH THESE PLANS. THE CONTRACTOR IS RESPONSIBLE FOR IDENTIFYING ALL EXISTING SEWERS AND UTILITIES PRIOR TO CONSTRUCTION. THE CONTRACTOR SHALL REFER TO S.U.E. PLANS FOR FURTHER UTILITY INFORMATION.

DATE	
BY	
FINAL SURVEY	
SURVEYED	
PLOTTED	
TEMPLATE	
NOTE BOOK	
AREAS	
CHECKED	
NO.	

DATE	
BY	
ORIGINAL SURVEY	
SURVEYED	
PLOTTED	
TEMPLATE	
NOTE BOOK	
AREAS	
CHECKED	
NO.	



FILE NAME = DBTRI-76C49-ah-XS-StClair.dgn

USER NAME = 1001  
 DESIGNED - TTB  
 DRAWN - GDO  
 CHECKED - JAH  
 DATE - 3/19/2010

REVISIED -  
 REVISIED -  
 REVISIED -  
 REVISIED -

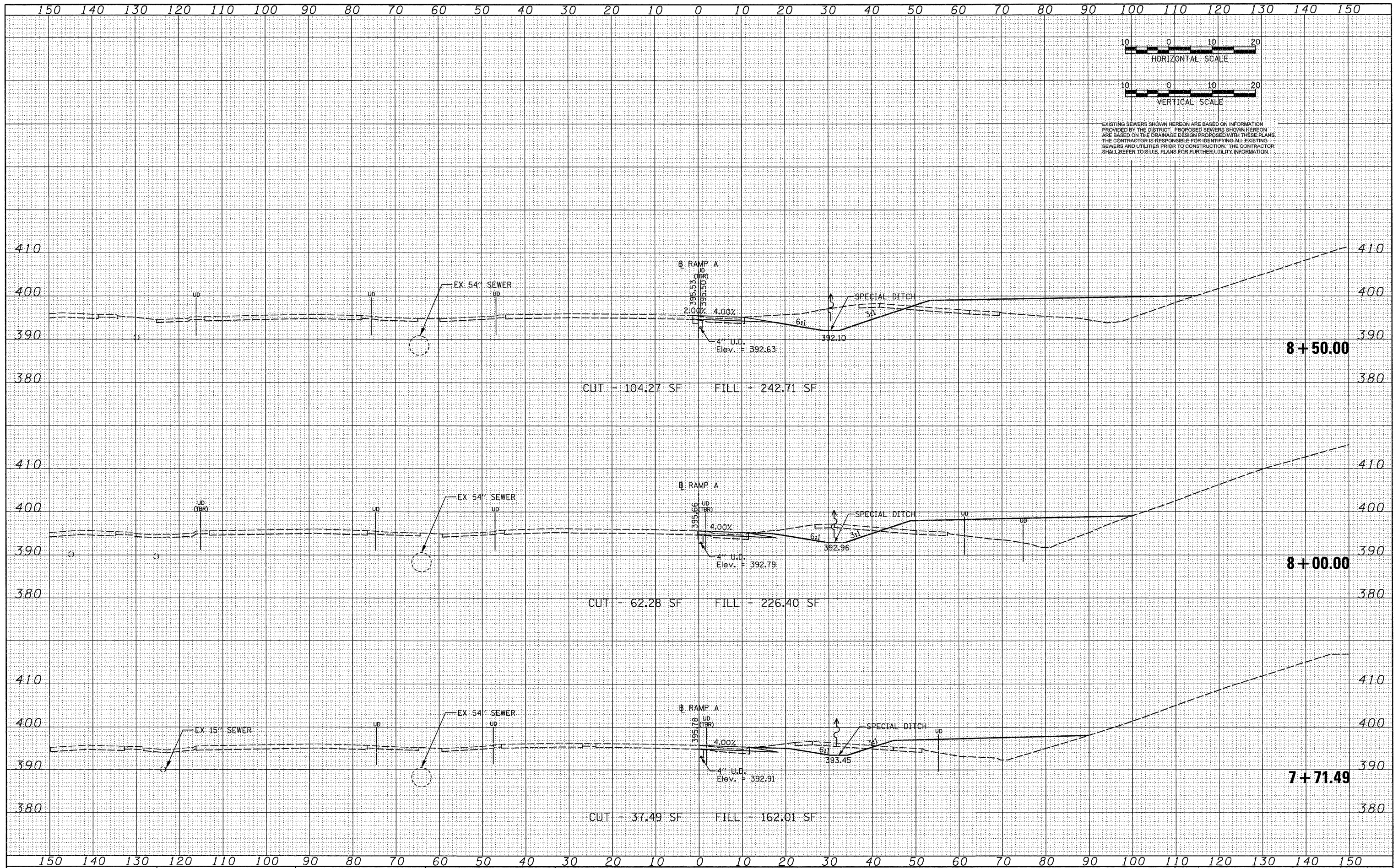
STATE OF ILLINOIS  
 DEPARTMENT OF TRANSPORTATION

CROSS SECTIONS - ST CLAIR AVENUE

SCALE: 1" = 10' SHEET NO. 10 OF 10 SHEETS STA. 39+88.38 TO STA. 39+88.38

F.A. RTE.	SECTION	COUNTY	TOTAL SHEETS	SHEET NO.
64	82-1-2HB	ST. CLAIR	345	327
CONTRACT NO. 76C49				

39+88.38



EXISTING SEWERS SHOWN HEREON ARE BASED ON INFORMATION PROVIDED BY THE DISTRICT. PROPOSED SEWERS SHOWN HEREON ARE BASED ON THE DRAINAGE DESIGN PROPOSED WITH THESE PLANS. THE CONTRACTOR IS RESPONSIBLE FOR IDENTIFYING ALL EXISTING SEWERS AND UTILITIES PRIOR TO CONSTRUCTION. THE CONTRACTOR SHALL REFER TO S.U.E. PLANS FOR FURTHER UTILITY INFORMATION.

DATE	
BY	
FINAL SURVEY	
NOTE BOOK	
NO.	

DATE	
BY	
ORIGINAL SURVEY	
NOTE BOOK	
NO.	

FILE NAME = DBTRI-76C49-ah-t.XS\_RampA.dgn

USER NAME = IDOT  
 PLOT SCALE = 10.0000' / IN.  
 PLOT DATE = 3/17/2010

DESIGNED - TTB  
 DRAWN - GDO  
 CHECKED - JAH  
 DATE - 3/19/2010

REVISED -  
 REVISED -  
 REVISED -  
 REVISED -


STATE OF ILLINOIS  
 DEPARTMENT OF TRANSPORTATION

CROSS SECTIONS - RAMP A

SCALE: 1" = 10' SHEET NO. 1 OF 10 SHEETS STA. 7+71.49 TO STA. 8+50.00

F.A. RTE.	SECTION	COUNTY	TOTAL SHEETS	SHEET NO.
64	82-1-2HB	ST. CLAIR	345	328
CONTRACT NO. 76C49				
FED. ROAD DIST. NO. [ILLINOIS] FED. AID PROJECT				

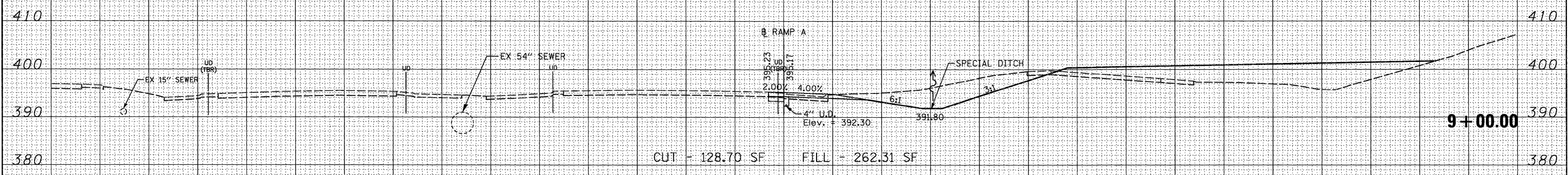
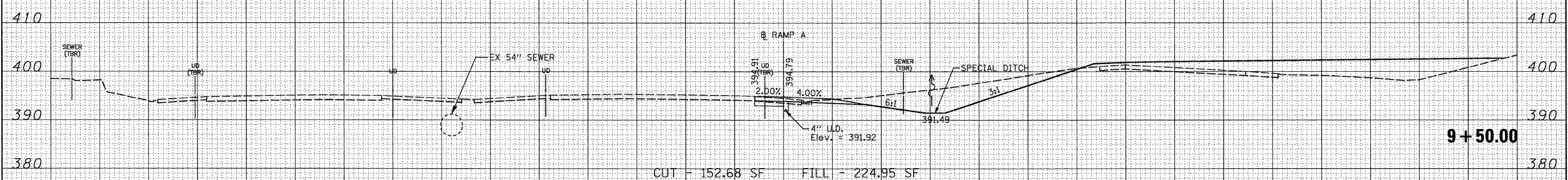
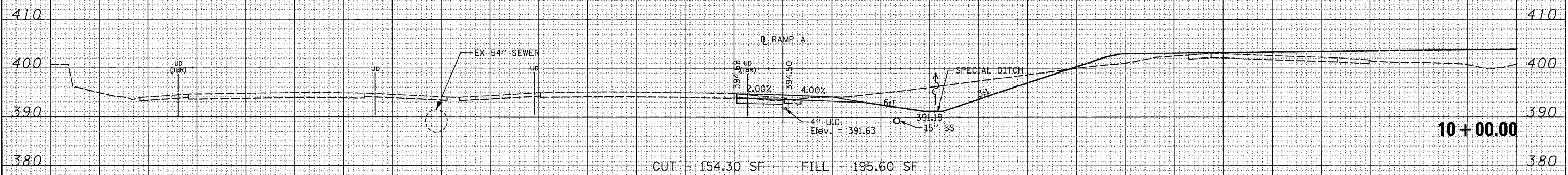
150 140 130 120 110 100 90 80 70 60 50 40 30 20 10 0 10 20 30 40 50 60 70 80 90 100 110 120 130 140 150



EXISTING SEWERS SHOWN HEREON ARE BASED ON INFORMATION PROVIDED BY THE DISTRICT. PROPOSED SEWERS SHOWN HEREON ARE BASED ON THE DRAINAGE DESIGN PROPOSED WITH THESE PLANS. THE CONTRACTOR IS RESPONSIBLE FOR IDENTIFYING ALL EXISTING SEWERS AND UTILITIES PRIOR TO CONSTRUCTION. THE CONTRACTOR SHALL REFER TO S.U.E. PLANS FOR FURTHER UTILITY INFORMATION.

DATE	
BY	
FINAL SURVEY	
TEMPLATE	
NOTE BOOK	
AREAS CHECKED	

DATE	
BY	
ORIGINAL SURVEY	
TEMPLATE	
NOTE BOOK	
AREAS CHECKED	



FILE NAME = DBTRI-76C49-ah-t.XS.RampA.dgn

USER NAME = IDOT  
 DESIGNED - TTB  
 DRAWN - GDO  
 CHECKED - JAH  
 DATE - 3/19/2010

REVISED -  
 REVISED -  
 REVISED -  
 REVISED -

STATE OF ILLINOIS  
 DEPARTMENT OF TRANSPORTATION

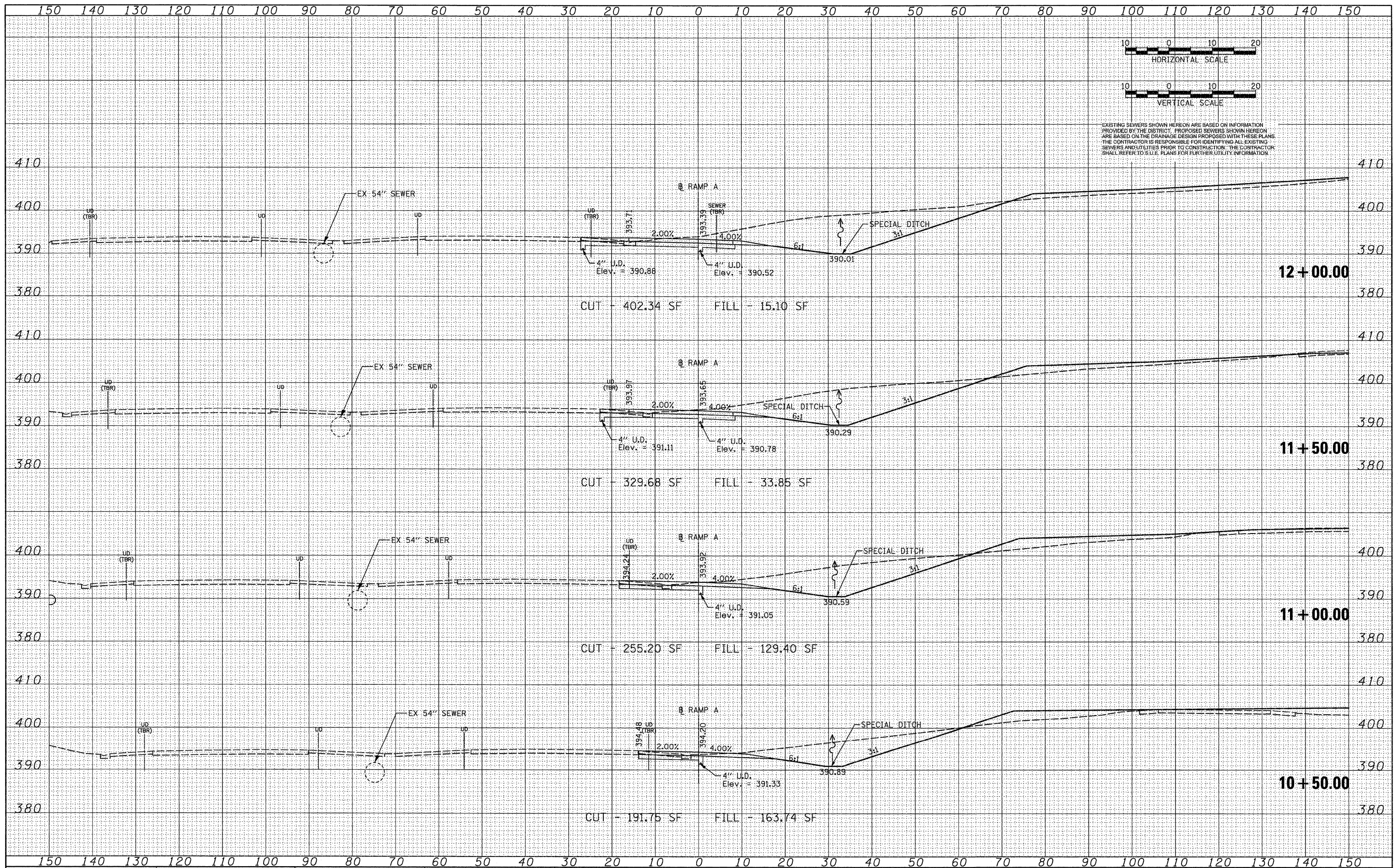
CROSS SECTIONS - RAMP A

SCALE: 1" = 10' SHEET NO. 2 OF 10 SHEETS STA. 9+00.00 TO STA. 10+00.00

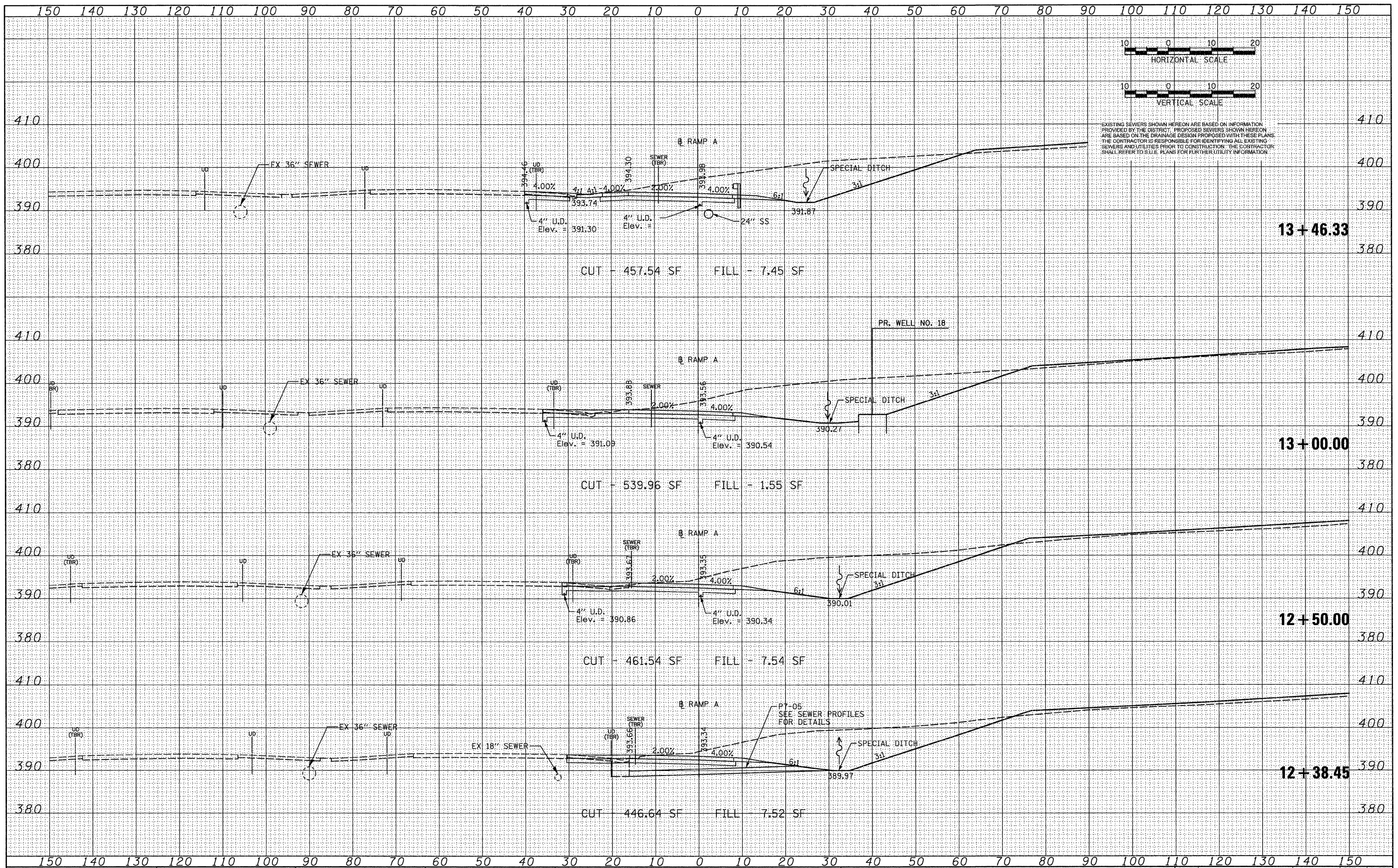
F.A. RTE.	SECTION	COUNTY	TOTAL SHEETS	SHEET NO.
64	82-1-2HB	ST. CLAIR	345	329
CONTRACT NO. 76C49				
FED. ROAD DIST. NO. [ILLINOIS] FED. AID PROJECT				

DATE	
BY	
FINAL SURVEY	
SURVEY	
NOTE BOOK	
NO.	
TEMPLATES	
AREAS CHECKED	

DATE	
BY	
ORIGINAL SURVEY	
SURVEY	
NOTE BOOK	
NO.	
TEMPLATES	
AREAS CHECKED	



EXISTING SEWERS SHOWN HEREON ARE BASED ON INFORMATION PROVIDED BY THE DISTRICT. PROPOSED SEWERS SHOWN HEREON ARE BASED ON THE DRAINAGE DESIGN PROPOSED WITH THESE PLANS. THE CONTRACTOR IS RESPONSIBLE FOR IDENTIFYING ALL EXISTING SEWERS AND UTILITIES PRIOR TO CONSTRUCTION. THE CONTRACTOR SHALL REFER TO S.U.E. PLANS FOR FURTHER UTILITY INFORMATION.



EXISTING SEWERS SHOWN HEREON ARE BASED ON INFORMATION PROVIDED BY THE DISTRICT. PROPOSED SEWERS SHOWN HEREON ARE BASED ON THE DRAINAGE DESIGN PROPOSED WITH THESE PLANS. THE CONTRACTOR IS RESPONSIBLE FOR IDENTIFYING ALL EXISTING SEWERS AND UTILITIES PRIOR TO CONSTRUCTION. THE CONTRACTOR SHALL REFER TO S.U.E. PLANS FOR FURTHER UTILITY INFORMATION.

DATE	
BY	
FINAL SURVEY	
SURVEYED	
PLOTTED	
TEMPLATE	
NOTE BOOK	
AREAS CHECKED	
NO.	

DATE	
BY	
ORIGINAL SURVEY	
SURVEYED	
PLOTTED	
TEMPLATE	
NOTE BOOK	
AREAS CHECKED	
NO.	

FILE NAME = DBTRI-76C49-ah-XS\_RampA.dgn

USER NAME = IDDT  
 DESIGNED - TTB  
 DRAWN - GDO  
 PLOT SCALE = 10.0000' / IN.  
 CHECKED - JAH  
 DATE - 3/19/2010

REVISED -  
 REVISED -  
 REVISED -  
 REVISED -

**STATE OF ILLINOIS  
 DEPARTMENT OF TRANSPORTATION**

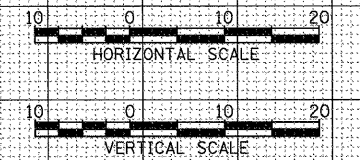
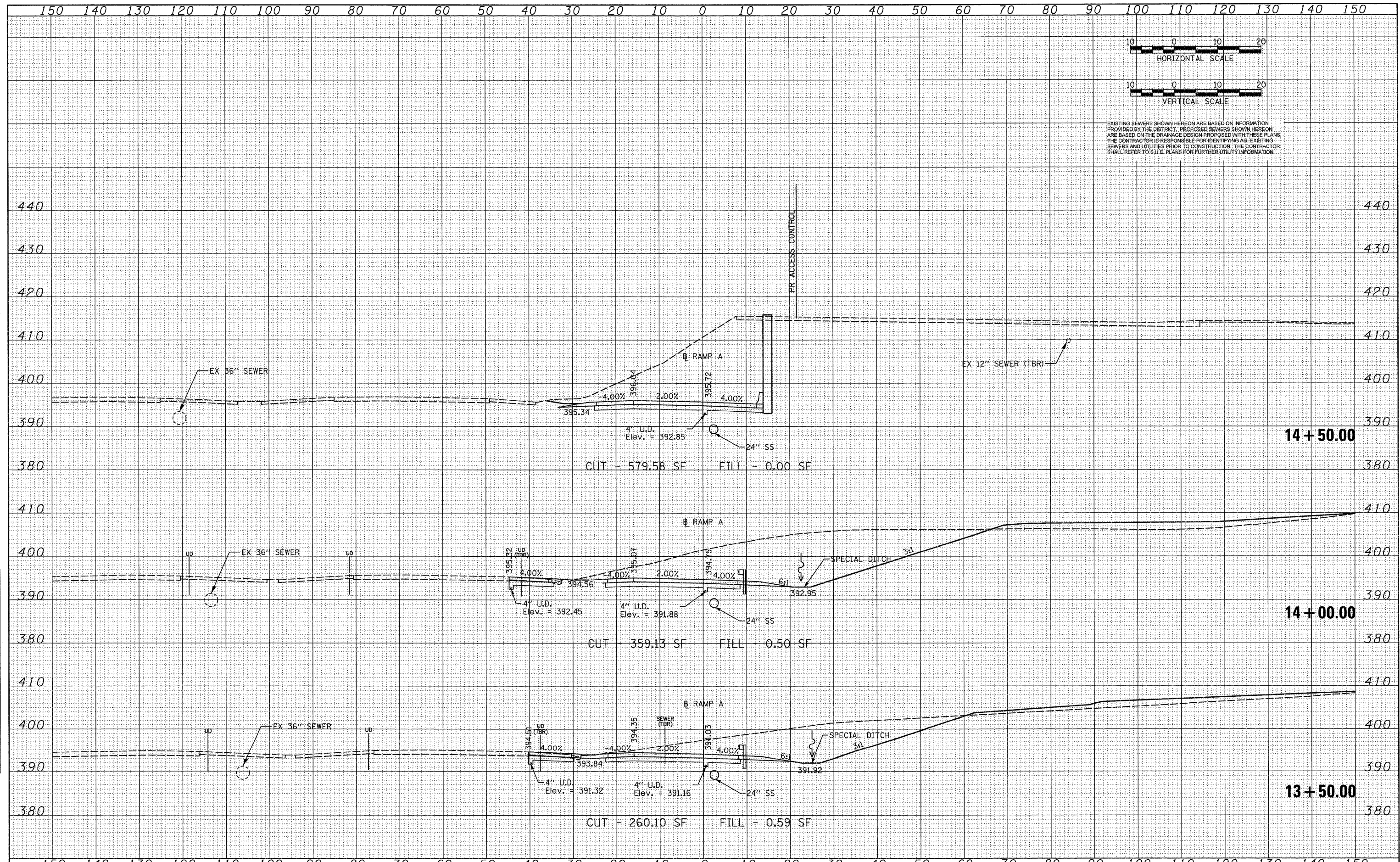
**CROSS SECTIONS - RAMP A**

SCALE: 1" = 10' SHEET NO. 4 OF 10 SHEETS STA. 12+38.45 TO STA. 13+46.33

F.A. RTE.	SECTION	COUNTY	TOTAL SHEETS	SHEET NO.
64	82-1-2HB	ST. CLAIR	345	331
FED. ROAD DIST. NO. ILLINOIS FED. AID PROJECT			CONTRACT NO. 76C49	

DATE	
BY	
DESIGNED	
DRAWN	
CHECKED	
DATE	
FILE NAME	
USER NAME	
DESIGNED	
DRAWN	
CHECKED	
DATE	

DATE	
BY	
DESIGNED	
DRAWN	
CHECKED	
DATE	
FILE NAME	
USER NAME	
DESIGNED	
DRAWN	
CHECKED	
DATE	



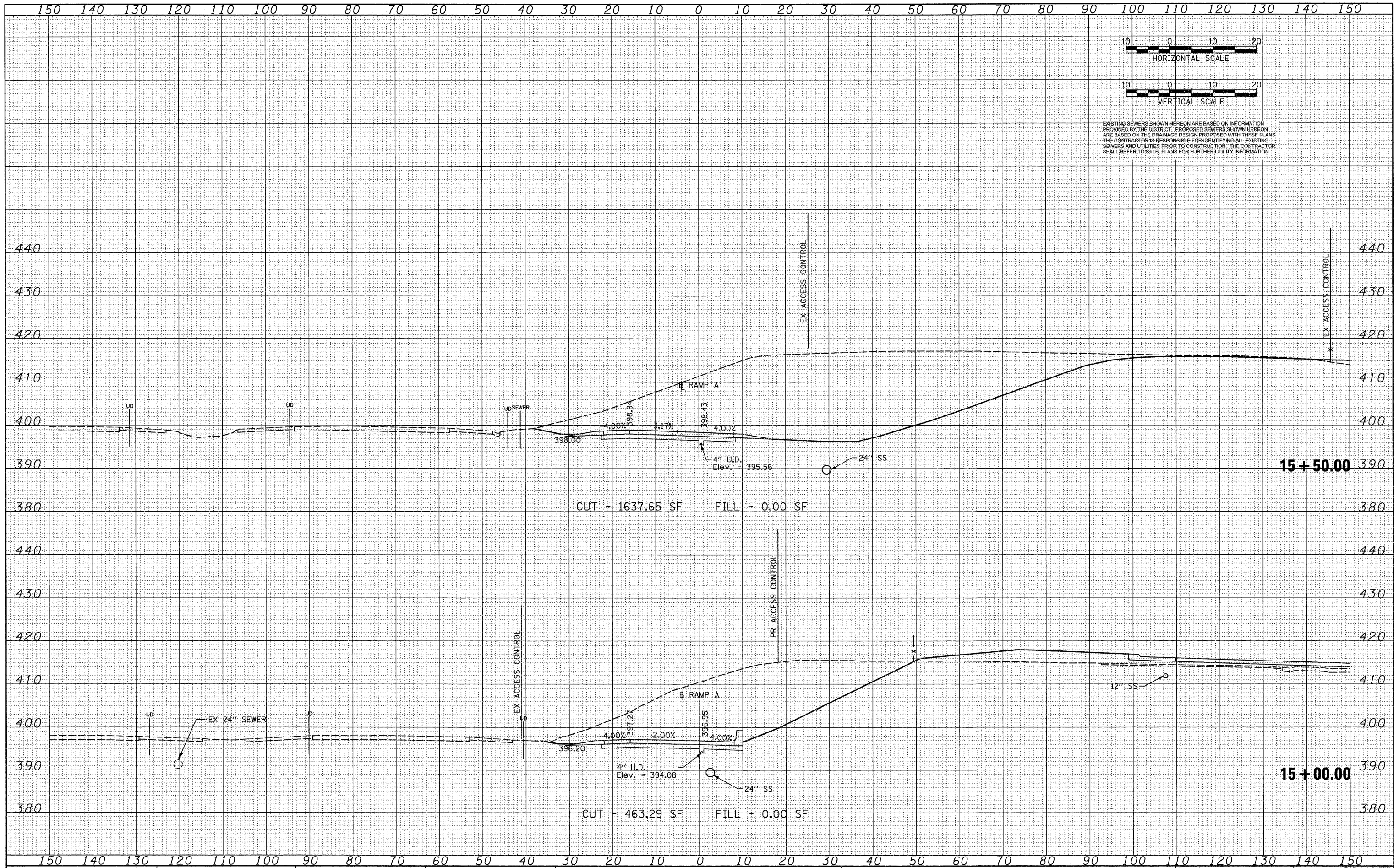
EXISTING SEWERS SHOWN HEREON ARE BASED ON INFORMATION PROVIDED BY THE DISTRICT. PROPOSED SEWERS SHOWN HEREON ARE BASED ON THE DRAINAGE DESIGN PROPOSED WITH THESE PLANS. THE CONTRACTOR IS RESPONSIBLE FOR IDENTIFYING ALL EXISTING SEWERS AND UTILITIES PRIOR TO CONSTRUCTION. THE CONTRACTOR SHALL REFER TO BLUE PLANS FOR FURTHER UTILITY INFORMATION.

FILE NAME = DBTRI-76C49-ah.t.XS_RampA.dgn	USER NAME = IDOT	DESIGNED - TTB	REVISED -	<b>STATE OF ILLINOIS DEPARTMENT OF TRANSPORTATION</b>	<b>CROSS SECTIONS - RAMP A</b>			F.A. RTE. 64	SECTION 82-1-2HB	COUNTY ST. CLAIR	TOTAL SHEETS 345	SHEET NO. 332
PLOT SCALE = 10.0000' / IN.	CHECKED - JAH	DRAWN - GDO	REVISED -		SCALE: 1" = 10'	SHEET NO. 5 OF 10 SHEETS	STA. 13+50.00 TO STA. 14+50.00	CONTRACT NO. 76C49		ILLINOIS FED. AID PROJECT		
PLOT DATE = 3/17/2010	DATE - 3/19/2010	CHECKED - JAH	REVISED -									
		DATE - 3/19/2010	REVISED -									



DATE	
BY	
FINAL SURVEY	
CHECKED	
NOTED	
NO.	

DATE	
BY	
ORIGINAL SURVEY	
CHECKED	
NOTED	
NO.	



EXISTING SEWERS SHOWN HEREON ARE BASED ON INFORMATION PROVIDED BY THE DISTRICT. PROPOSED SEWERS SHOWN HEREON ARE BASED ON THE DRAINAGE DESIGN PROPOSED WITH THESE PLANS. THE CONTRACTOR IS RESPONSIBLE FOR IDENTIFYING ALL EXISTING SEWERS AND UTILITIES PRIOR TO CONSTRUCTION. THE CONTRACTOR SHALL REFER TO S.U.E. PLANS FOR FURTHER UTILITY INFORMATION.

FILE NAME = DBTRI-76C49-sh.t.XS\_RampA.dgn

USER NAME = IDOT  
 DESIGNED - TTB  
 DRAWN - GDO  
 CHECKED - JAH  
 DATE - 3/19/2010

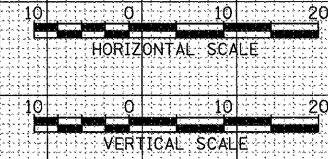
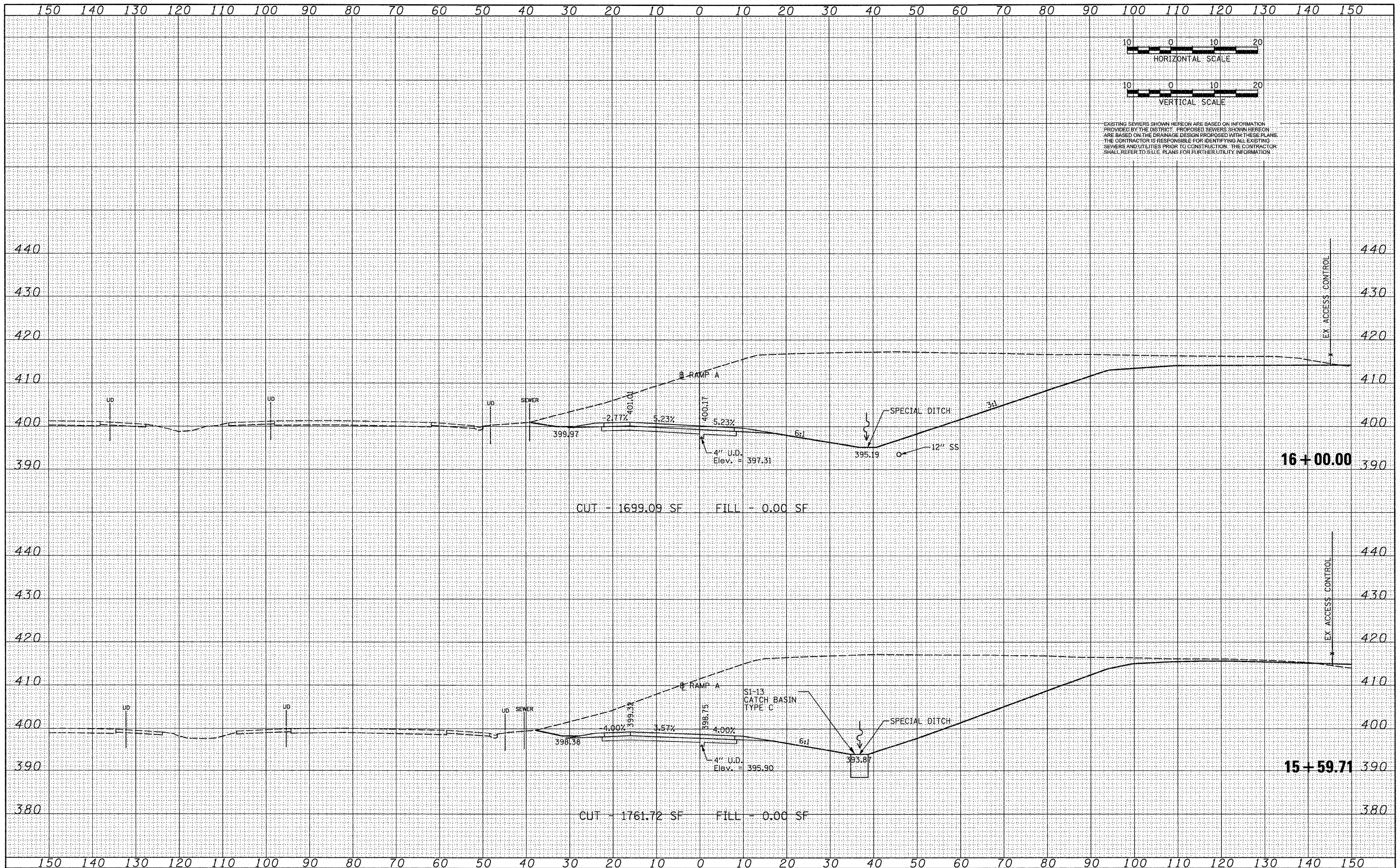
REVISED -  
 REVISED -  
 REVISED -  
 REVISED -

**STATE OF ILLINOIS  
 DEPARTMENT OF TRANSPORTATION**

**CROSS SECTIONS - RAMP A**

SCALE: 1" = 10'    SHEET NO. 6 OF 10 SHEETS    STA. 15+00.00 TO STA. 15+50.00

F.A. RTE.	SECTION	COUNTY	TOTAL SHEETS	SHEET NO.
64	82-1-2HB	ST. CLAIR	345	333
CONTRACT NO. 76C49				
FED. ROAD DIST. NO. [ILLINOIS] FED. AID PROJECT				



EXISTING SEWERS SHOWN HEREON ARE BASED ON INFORMATION PROVIDED BY THE DISTRICT. PROPOSED SEWERS SHOWN HEREON ARE BASED ON THE DRAINAGE DESIGN PROPOSED WITH THESE PLANS. THE CONTRACTOR IS RESPONSIBLE FOR IDENTIFYING ALL EXISTING SEWERS AND UTILITIES PRIOR TO CONSTRUCTION. THE CONTRACTOR SHALL REFER TO S.U.E. PLANS FOR FURTHER UTILITY INFORMATION.

DATE	
BY	
FINAL SURVEY	
SURVEYED	
PLOTTED	
TEMPLATE	
NOTE BOOK	
AREAS	
CHECKED	
NO.	

DATE	
BY	
ORIGINAL SURVEY	
SURVEYED	
PLOTTED	
TEMPLATE	
NOTE BOOK	
AREAS	
CHECKED	
NO.	

FILE NAME = DBTRI-76C49-sh-t.XS.RampA.dgn

USER NAME = IDOT  
 DESIGNED - TTB  
 DRAWN - GDO  
 CHECKED - JAH  
 DATE - 3/19/2010

REVISED -  
 REVISED -  
 REVISED -  
 REVISED -

**STATE OF ILLINOIS  
 DEPARTMENT OF TRANSPORTATION**

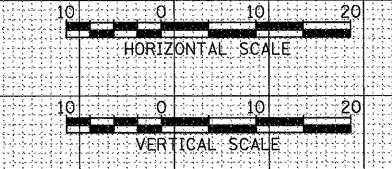
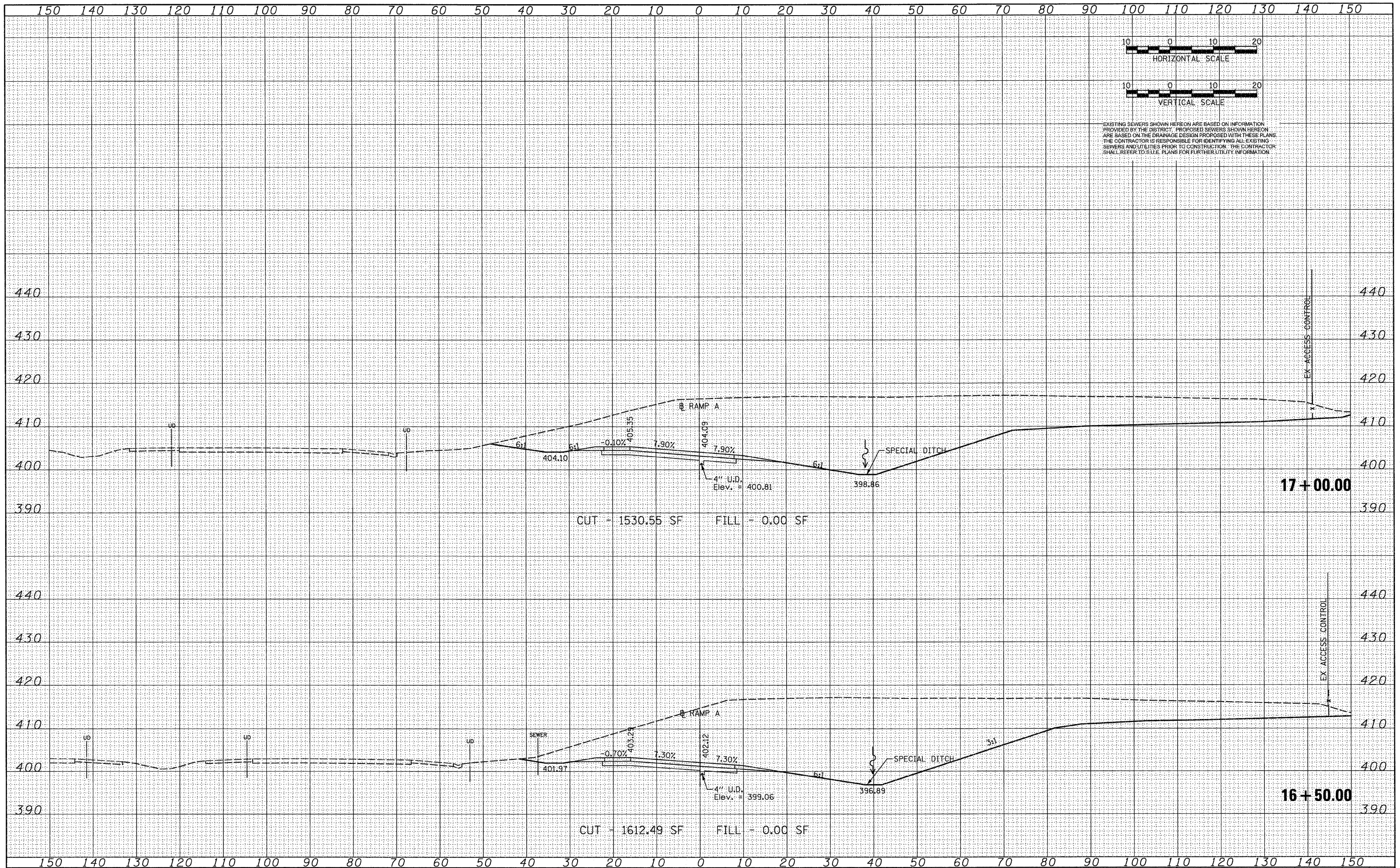
**CROSS SECTIONS - RAMP A**

SCALE: 1" = 10' SHEET NO. 7 OF 10 SHEETS STA. 15+59.71 TO STA. 16+00.00

F.A.R.T.E.	SECTION	COUNTY	TOTAL SHEETS	SHEET NO.
64	82-1-2HB	ST. CLAIR	345	334
CONTRACT NO. 76C49				
FED. ROAD DIST. NO. ILLINOIS FED. AID PROJECT				

DATE	
BY	
FINAL SURVEY	
SURVEYED	
PLOTTED	
TEMPLATE	
NOTE BOOK	
AREAS CHECKED	
NO.	

DATE	
BY	
ORIGINAL SURVEY	
SURVEYED	
PLOTTED	
TEMPLATE	
NOTE BOOK	
AREAS CHECKED	
NO.	



EXISTING SEWERS SHOWN HEREON ARE BASED ON INFORMATION PROVIDED BY THE DISTRICT. PROPOSED SEWERS SHOWN HEREON ARE BASED ON THE DRAINAGE DESIGN PROPOSED WITH THESE PLANS. THE CONTRACTOR IS RESPONSIBLE FOR IDENTIFYING ALL EXISTING SEWERS AND UTILITIES PRIOR TO CONSTRUCTION. THE CONTRACTOR SHALL REFER TO S.U.E. PLANS FOR FURTHER UTILITY INFORMATION.

FILE NAME = DBTRI-76C49-shr.XS\_RampA.dgn

USER NAME = IDOT  
 PLOT SCALE = 10.0000' / IN.  
 PLOT DATE = 3/17/2010

DESIGNED - TTB  
 DRAWN - GDO  
 CHECKED - JAH  
 DATE - 3/19/2010

REVISED -  
 REVISED -  
 REVISED -  
 REVISED -


STATE OF ILLINOIS  
 DEPARTMENT OF TRANSPORTATION

CROSS SECTIONS - RAMP A

SCALE: 1" = 10' SHEET NO. 8 OF 10 SHEETS STA. 16+50.00 TO STA. 17+00.00

F.A. RTE.	SECTION	COUNTY	TOTAL SHEETS	SHEET NO.
64	82-1-2HB	ST. CLAIR	345	335
CONTRACT NO. 76C49				
FED. ROAD DIST. NO. [ILLINOIS] FED. AID PROJECT				

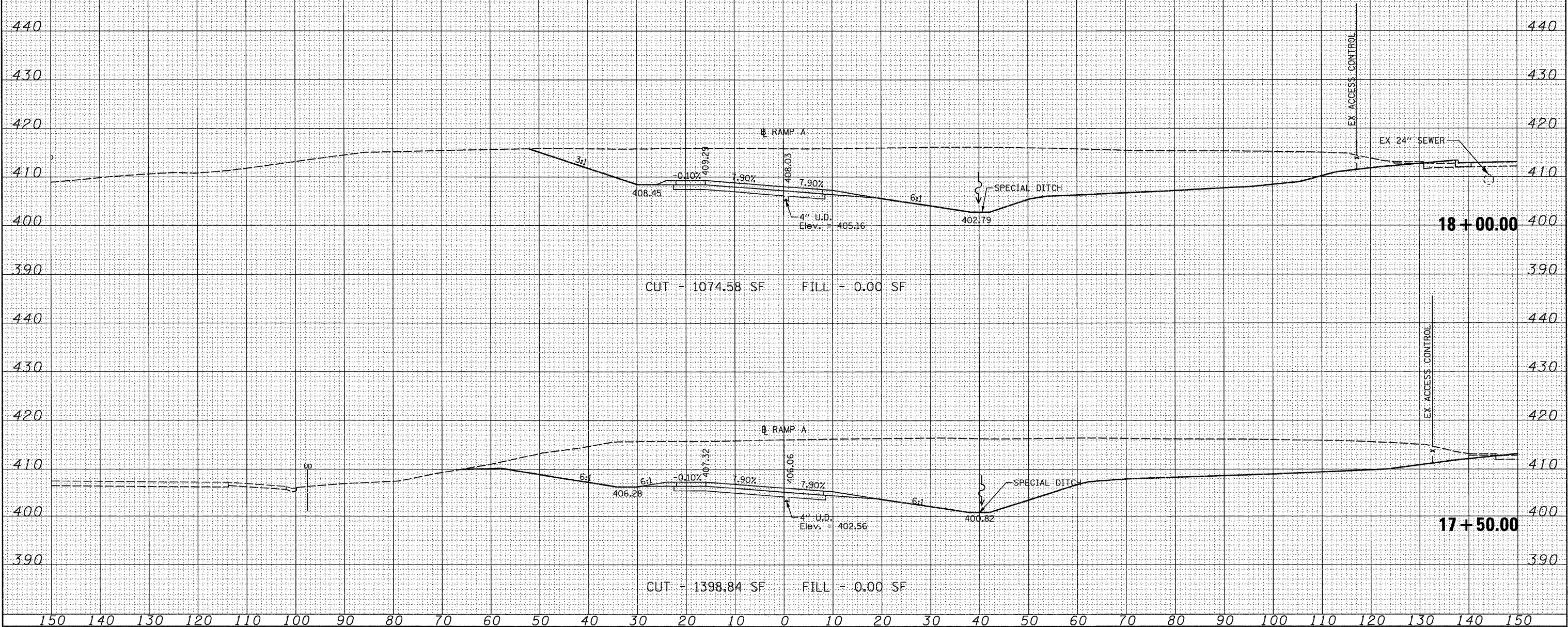
150 140 130 120 110 100 90 80 70 60 50 40 30 20 10 0 10 20 30 40 50 60 70 80 90 100 110 120 130 140 150



EXISTING SEWERS SHOWN HEREON ARE BASED ON INFORMATION PROVIDED BY THE DISTRICT. PROPOSED SEWERS SHOWN HEREON ARE BASED ON THE DRAINAGE DESIGN PROPOSED WITH THESE PLANS. THE CONTRACTOR IS RESPONSIBLE FOR IDENTIFYING ALL EXISTING SEWERS AND UTILITIES PRIOR TO CONSTRUCTION. THE CONTRACTOR SHALL REFER TO S.U.E. PLANS FOR FURTHER UTILITY INFORMATION.

DATE	
BY	
FINAL SURVEY	
REVISED	
NOTED	
TEMPLATE	
AREAS	
CHECKED	
NO.	

DATE	
BY	
ORIGINAL SURVEY	
REVISED	
NOTED	
TEMPLATE	
AREAS	
CHECKED	
NO.	



CUT - 1074.58 SF FILL - 0.00 SF

CUT - 1398.84 SF FILL - 0.00 SF

FILE NAME = DBTRI-76C49-ah.t.XS\_RampA.dgn

USER NAME = IDOT  
 PLOT SCALE = 10.0000' / IN.  
 PLOT DATE = 3/17/2010

DESIGNED - TTB  
 DRAWN - GDO  
 CHECKED - JAH  
 DATE - 3/19/2010

REVISED -  
 REVISED -  
 REVISED -  
 REVISED -

STATE OF ILLINOIS  
 DEPARTMENT OF TRANSPORTATION

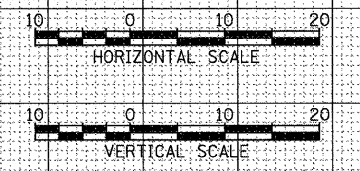
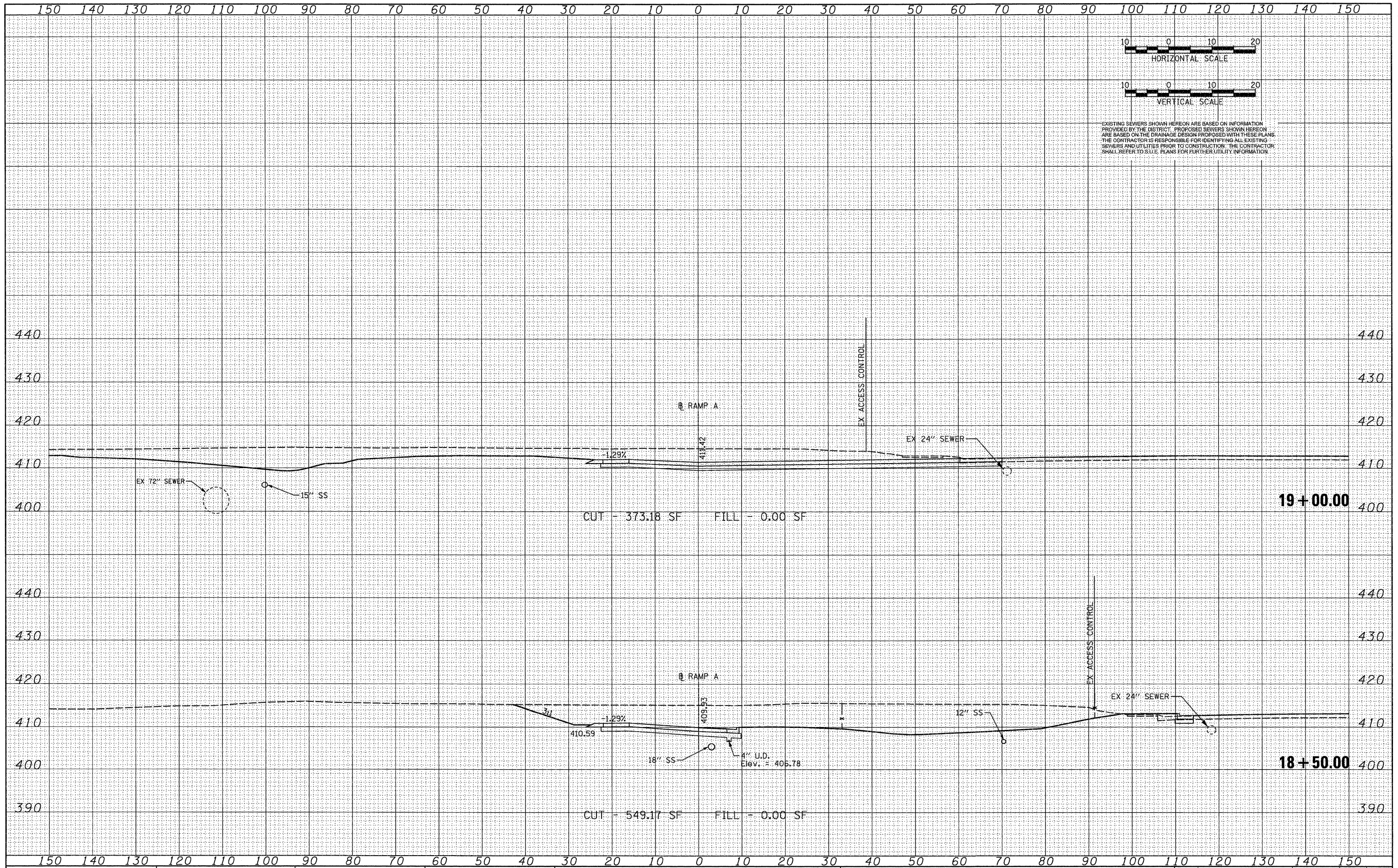
CROSS SECTIONS - RAMP A

SCALE: 1" = 10' SHEET NO. 9 OF 10 SHEETS STA. 17+50.00 TO STA. 18+00.00

F.A. RTE.	SECTION	COUNTY	TOTAL SHEETS	SHEET NO.
64	82-1-2HB	ST. CLAIR	345	336
FED. ROAD DIST. NO. [ILLINOIS] FED. AID PROJECT			CONTRACT NO. 76C49	

DATE	
BY	
DESIGNED	
DRAWN	
CHECKED	
DATE	
REVISIONS	
NO.	
DESCRIPTION	
DATE	
BY	
DESIGNED	
DRAWN	
CHECKED	
DATE	
REVISIONS	
NO.	
DESCRIPTION	
DATE	
BY	
DESIGNED	
DRAWN	
CHECKED	
DATE	
REVISIONS	
NO.	
DESCRIPTION	

DATE	
BY	
DESIGNED	
DRAWN	
CHECKED	
DATE	
REVISIONS	
NO.	
DESCRIPTION	
DATE	
BY	
DESIGNED	
DRAWN	
CHECKED	
DATE	
REVISIONS	
NO.	
DESCRIPTION	



EXISTING SEWERS SHOWN HEREON ARE BASED ON INFORMATION PROVIDED BY THE DISTRICT. PROPOSED SEWERS SHOWN HEREON ARE BASED ON THE DRAINAGE DESIGN PROPOSED WITH THESE PLANS. THE CONTRACTOR IS RESPONSIBLE FOR IDENTIFYING ALL EXISTING SEWERS AND UTILITIES PRIOR TO CONSTRUCTION. THE CONTRACTOR SHALL REFER TO S.U.E. PLANS FOR FURTHER UTILITY INFORMATION.

FILE NAME = DBTRI-76C49-shr.XS\_RampA.dgn

USER NAME = IDOT  
 PLOT SCALE = 10.0000' / IN.  
 PLOT DATE = 3/17/2010

DESIGNED - TTB  
 DRAWN - GDO  
 CHECKED - JAH  
 DATE - 3/19/2010

REVISED -  
 REVISED -  
 REVISED -  
 REVISED -

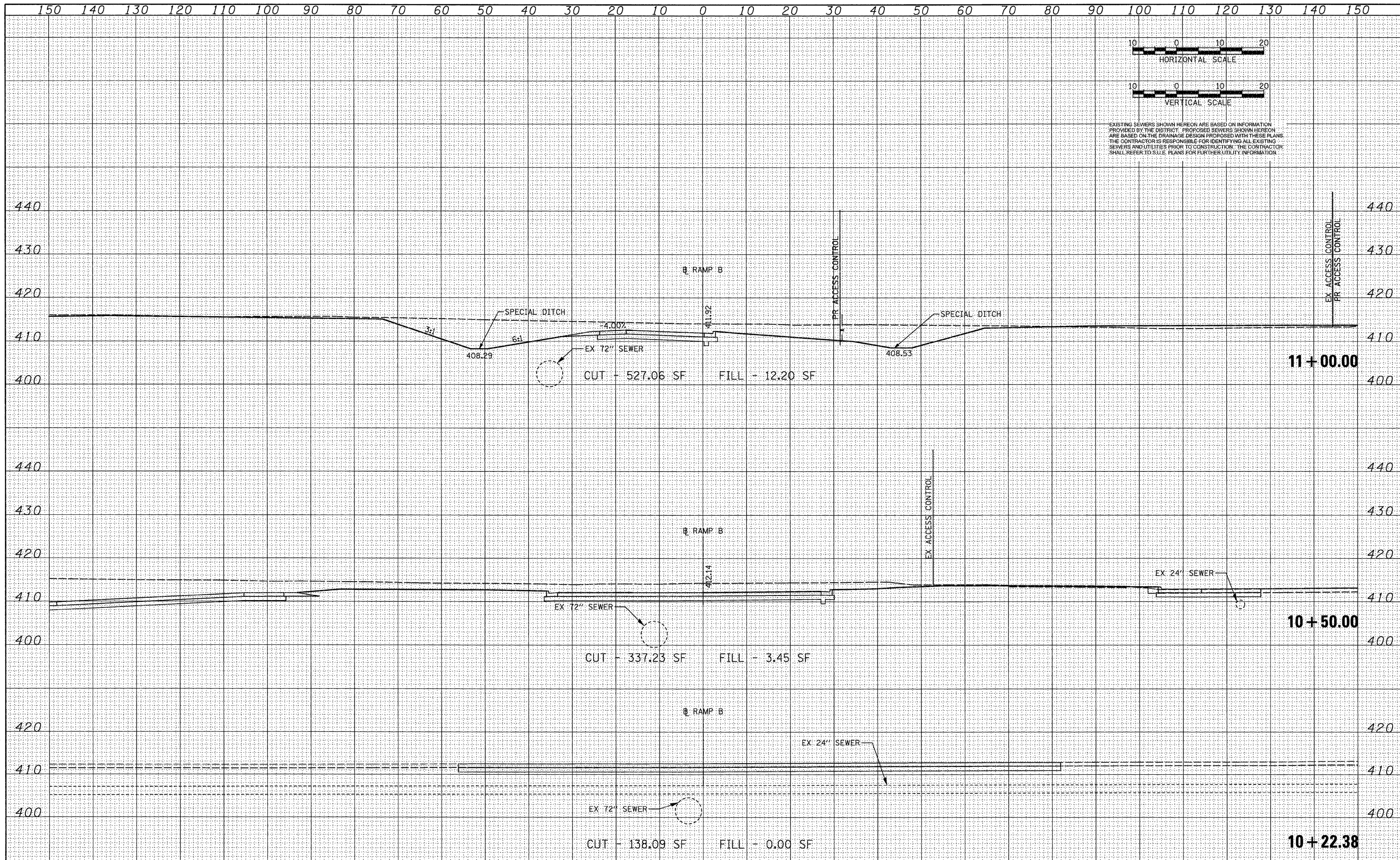
STATE OF ILLINOIS  
 DEPARTMENT OF TRANSPORTATION

CROSS SECTIONS - RAMP A

SCALE: 1" = 10' SHEET NO. 10 OF 10 SHEETS STA. 18+50.00 TO STA. 19+00.00

F.A. RTE.	SECTION	COUNTY	TOTAL SHEETS	SHEET NO.
64	82-1-2HB	ST. CLAIR	345	337
FED. ROAD DIST. NO. ILLINOIS FED. AID PROJECT			CONTRACT NO. 76C49	

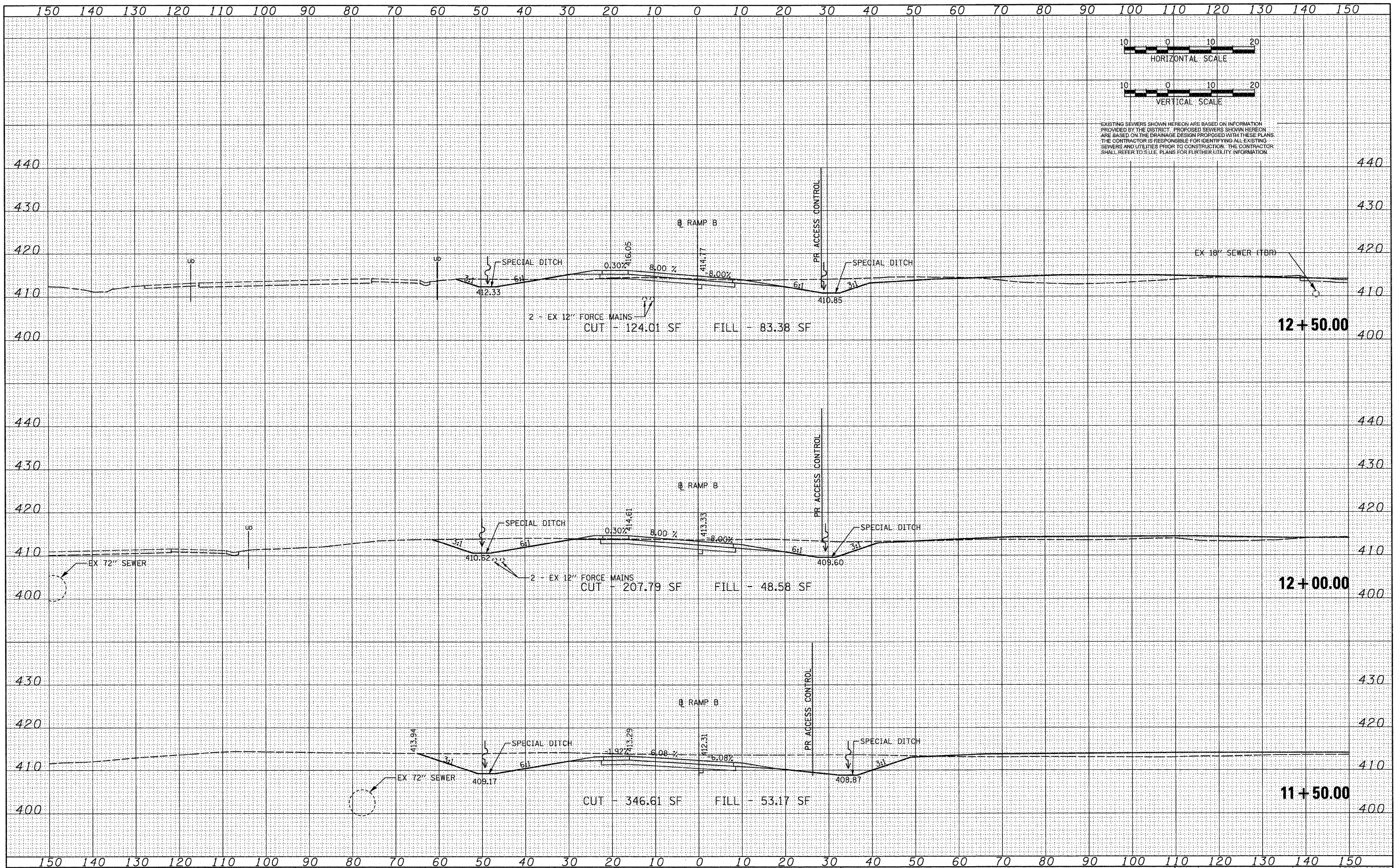
DATE	
BY	
DESIGNED	
DRAWN	
CHECKED	
DATE	
REVISIONS	
NO.	
DATE	
BY	
DESIGNED	
DRAWN	
CHECKED	
DATE	
REVISIONS	
NO.	
DATE	
BY	
DESIGNED	
DRAWN	
CHECKED	
DATE	
REVISIONS	
NO.	



EXISTING SEWERS SHOWN HEREON ARE BASED ON INFORMATION PROVIDED BY THE DISTRICT. PROPOSED SEWERS SHOWN HEREON ARE BASED ON THE DRAINAGE DESIGN PROPOSED WITH THESE PLANS. THE CONTRACTOR IS RESPONSIBLE FOR IDENTIFYING ALL EXISTING SEWERS AND UTILITIES PRIOR TO CONSTRUCTION. THE CONTRACTOR SHALL REFER TO S.U.E. PLANS FOR FURTHER UTILITY INFORMATION.

DATE	
BY	
DESIGNED	
DRAWN	
CHECKED	
DATE	
REVISIONS	
NO.	
DATE	
BY	
DESIGNED	
DRAWN	
CHECKED	
DATE	
REVISIONS	
NO.	
DATE	
BY	
DESIGNED	
DRAWN	
CHECKED	
DATE	
REVISIONS	
NO.	

FILE NAME = DBTRI-76C49-shr.XS_RampB.dgn	USER NAME = IDOT	DESIGNED - TTB	REVISIONS -	STATE OF ILLINOIS DEPARTMENT OF TRANSPORTATION	CROSS SECTIONS - RAMP B	F.A. RTE. 64	SECTION 82-1-2HB	COUNTY ST. CLAIR	TOTAL SHEETS 345	SHEET NO. 338	
PLOT SCALE = 10,0000' / IN.	CHECKED - JAH	DATE - 3/19/2010	REVISIONS -			SCALE: 1" = 10'	SHEET NO. 1 OF 4 SHEETS	STA. 10+22.38	TO STA. 11+00.00	CONTRACT NO. 76C49	
						FED. ROAD DIST. NO. ILLINOIS FED. AID PROJECT					



EXISTING SEWERS SHOWN HEREON ARE BASED ON INFORMATION PROVIDED BY THE DISTRICT. PROPOSED SEWERS SHOWN HEREON ARE BASED ON THE DRAINAGE DESIGN PROPOSED WITH THESE PLANS. THE CONTRACTOR IS RESPONSIBLE FOR IDENTIFYING ALL EXISTING SEWERS AND UTILITIES PRIOR TO CONSTRUCTION. THE CONTRACTOR SHALL REFER TO S.U.E. PLANS FOR FURTHER UTILITY INFORMATION.

DATE	
BY	
SURVEYED	
PLOTTED	
TEMPLATE	
NOTE BOOK	
AREAS CHECKED	
NO.	

DATE	
BY	
SURVEYED	
PLOTTED	
TEMPLATE	
NOTE BOOK	
AREAS CHECKED	
NO.	

FILE NAME = DBTRI-76C49-ah\_t.XS\_RampB.dgn

USER NAME = IDDT  
 PLOT SCALE = 10.0000' / IN.  
 PLOT DATE = 3/17/2010

DESIGNED - TTB  
 DRAWN - GDO  
 CHECKED - JAH  
 DATE - 3/19/2010

REVISED -  
 REVISED -  
 REVISED -  
 REVISED -

**STATE OF ILLINOIS  
 DEPARTMENT OF TRANSPORTATION**

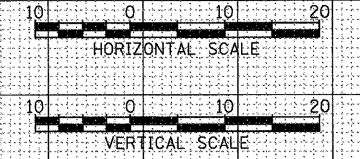
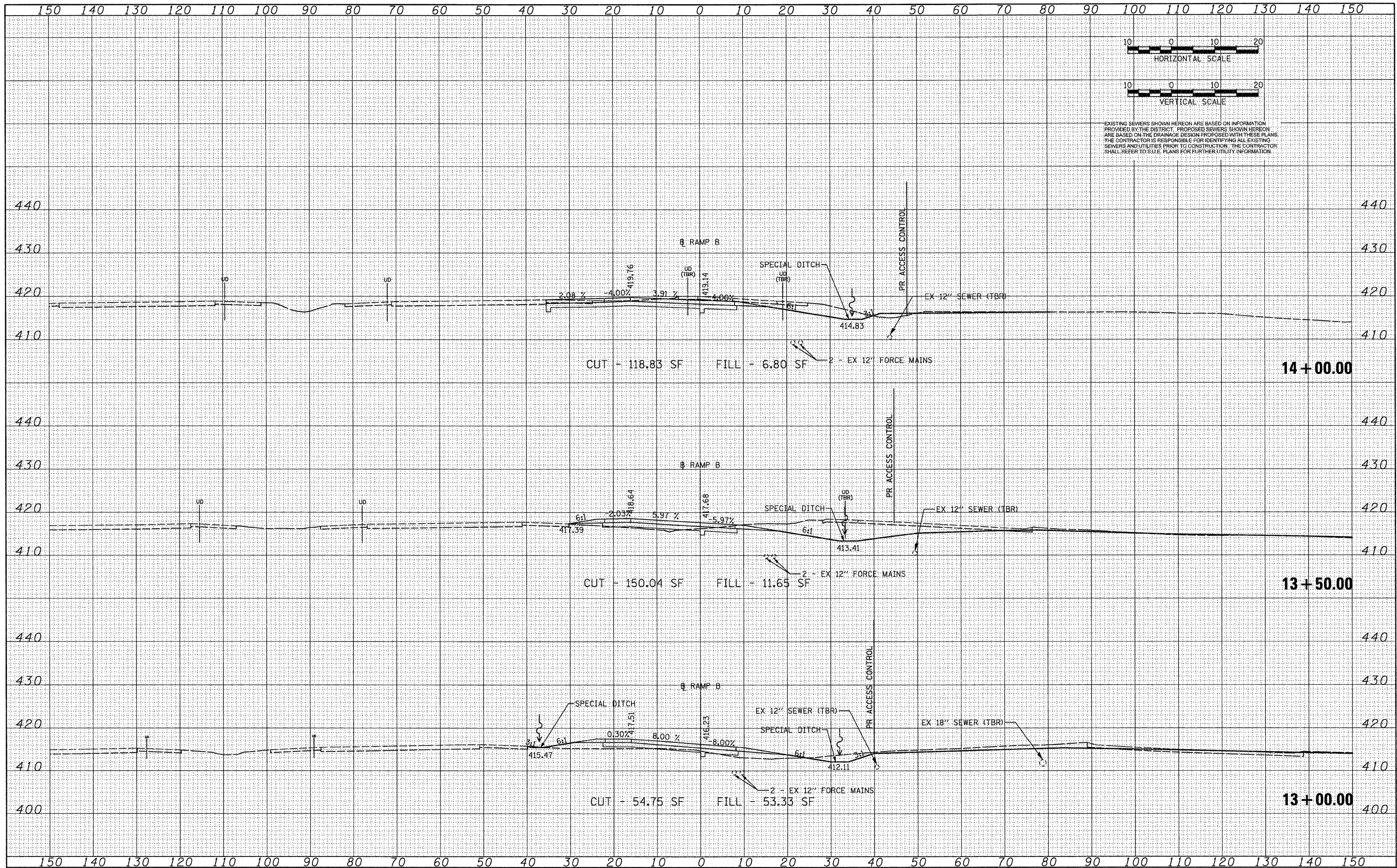
**CROSS SECTIONS - RAMP B**

SCALE: 1" = 10'    SHEET NO. 2 OF 4 SHEETS    STA. 11+50.00 TO STA. 12+50.00

F.A. RTE.	SECTION	COUNTY	TOTAL SHEETS	SHEET NO.
64	82-1-2HB	ST. CLAIR	345	339
CONTRACT NO. 76C49				
FED. ROAD DIST. NO. [ILLINOIS] FED. AID PROJECT				

DATE	
BY	
FINAL SURVEY	
PLANNING	
DESIGN	
CONSTRUCTION	
OPERATION	
MAINTENANCE	
NO. _____	

DATE	
BY	
ORIGINAL SURVEY	
PLANNING	
DESIGN	
CONSTRUCTION	
OPERATION	
MAINTENANCE	
NO. _____	



EXISTING SEWERS SHOWN HEREON ARE BASED ON INFORMATION PROVIDED BY THE DISTRICT. PROPOSED SEWERS SHOWN HEREON ARE BASED ON THE DRAINAGE DESIGN PROPOSED WITH THESE PLANS. THE CONTRACTOR IS RESPONSIBLE FOR IDENTIFYING ALL EXISTING SEWERS AND UTILITIES PRIOR TO CONSTRUCTION. THE CONTRACTOR SHALL REFER TO S.U.E. PLANS FOR FURTHER UTILITY INFORMATION.

FILE NAME = D8TRI-76C49-sh.t.XS\_RampB.dgn

USER NAME = IDOT	DESIGNED - TTB	REVISED -
PLLOT SCALE = 10.0000' / IN.	DRAWN - GDO	REVISED -
PLLOT DATE = 3/17/2010	CHECKED - JAH	REVISED -
	DATE - 3/19/2010	REVISED -

**STATE OF ILLINOIS  
DEPARTMENT OF TRANSPORTATION**

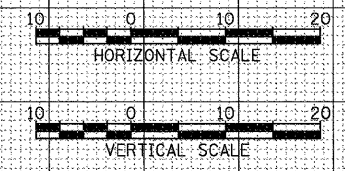
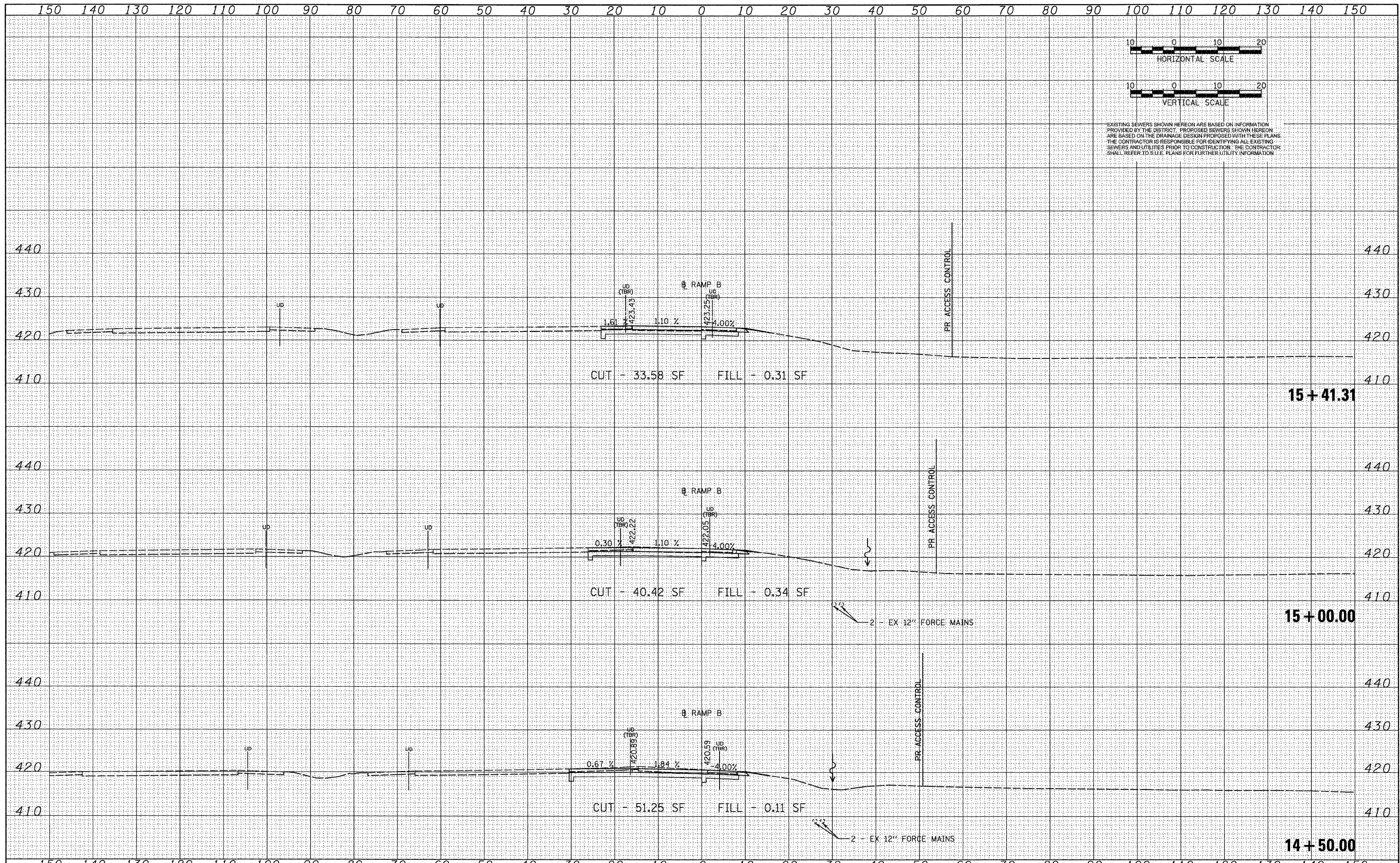
**CROSS SECTIONS - RAMP B**  
SCALE: 1" = 10' SHEET NO. 3 OF 4 SHEETS STA. 13+00.00 TO STA. 14+00.00

F.A. RTE.	SECTION	COUNTY	TOTAL SHEETS	SHEET NO.
64	82-1-2HB	ST. CLAIR	345	340
CONTRACT NO. 76C49				
FED. ROAD DIST. NO. [ILLINOIS] FED. AID PROJECT				



DATE	
BY	
FINAL SURVEY	
NOTE BOOK	
NO.	
ORIGINAL SURVEY	
NOTE BOOK	
NO.	
TEMPLATES	
AREAS CHECKED	


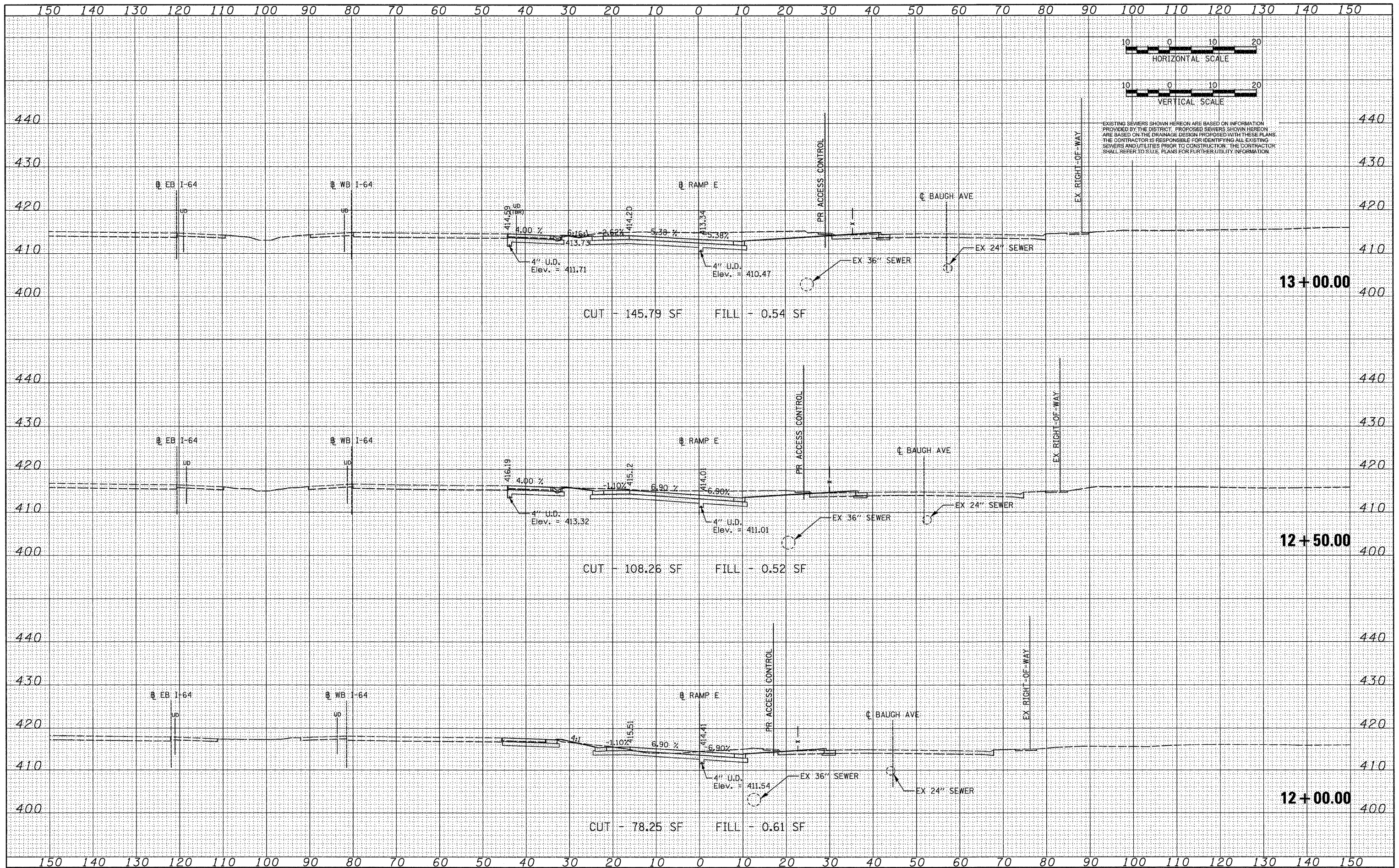
DATE	
BY	
ORIGINAL SURVEY	
NOTE BOOK	
NO.	
TEMPLATES	
AREAS CHECKED	



EXISTING SEWERS SHOWN HEREON ARE BASED ON INFORMATION PROVIDED BY THE DISTRICT. PROPOSED SEWERS SHOWN HEREON ARE BASED ON THE DRAINAGE DESIGN PROPOSED WITH THESE PLANS. THE CONTRACTOR IS RESPONSIBLE FOR IDENTIFYING ALL EXISTING SEWERS AND UTILITIES PRIOR TO CONSTRUCTION. THE CONTRACTOR SHALL REFER TO S.U.E. PLANS FOR FURTHER UTILITY INFORMATION.

FILE NAME = D8TRI-76C49-aht.XS_RampB.dgn	USER NAME = IDOT	DESIGNED - TTB	REVISED -	<b>STATE OF ILLINOIS DEPARTMENT OF TRANSPORTATION</b>	<b>CROSS SECTIONS - RAMP B</b>			F.A. RTE. 64	SECTION 82-1-2HB	COUNTY ST. CLAIR	TOTAL SHEETS 345	SHEET NO. 341
	PLOT SCALE = 10.0000' / IN.	DRAWN - GDO	REVISED -		SCALE: 1" = 10'	SHEET NO. 4 OF 4 SHEETS	STA. 14+50.00 TO STA. 15+41.31	CONTRACT NO. 76C49		ILLINOIS FED. AID PROJECT		
	PLOT DATE = 3/17/2010	CHECKED - JAH	REVISED -									
		DATE - 3/19/2010	REVISED -									





EXISTING SEWERS SHOWN HEREON ARE BASED ON INFORMATION PROVIDED BY THE DISTRICT. PROPOSED SEWERS SHOWN HEREON ARE BASED ON THE DRAINAGE DESIGN PROPOSED WITH THESE PLANS. THE CONTRACTOR IS RESPONSIBLE FOR IDENTIFYING ALL EXISTING SEWERS AND UTILITIES PRIOR TO CONSTRUCTION. THE CONTRACTOR SHALL REFER TO S.U.E. PLANS FOR FURTHER UTILITY INFORMATION.

DATE	
BY	
FINAL SURVEY	
REVISED	
NOTED	
TEMPLATE	
AREAS CHECKED	
NO.	

DATE	
BY	
ORIGINAL SURVEY	
REVISED	
NOTED	
TEMPLATE	
AREAS CHECKED	
NO.	

FILE NAME = DBTRI-76C49-sht.XS\_RampE.dgn

USER NAME = IDOT  
 DESIGNED - TTB  
 DRAWN - GDO  
 CHECKED - JAH  
 DATE - 3/19/2010

REVISED -  
 REVISED -  
 REVISED -  
 REVISED -

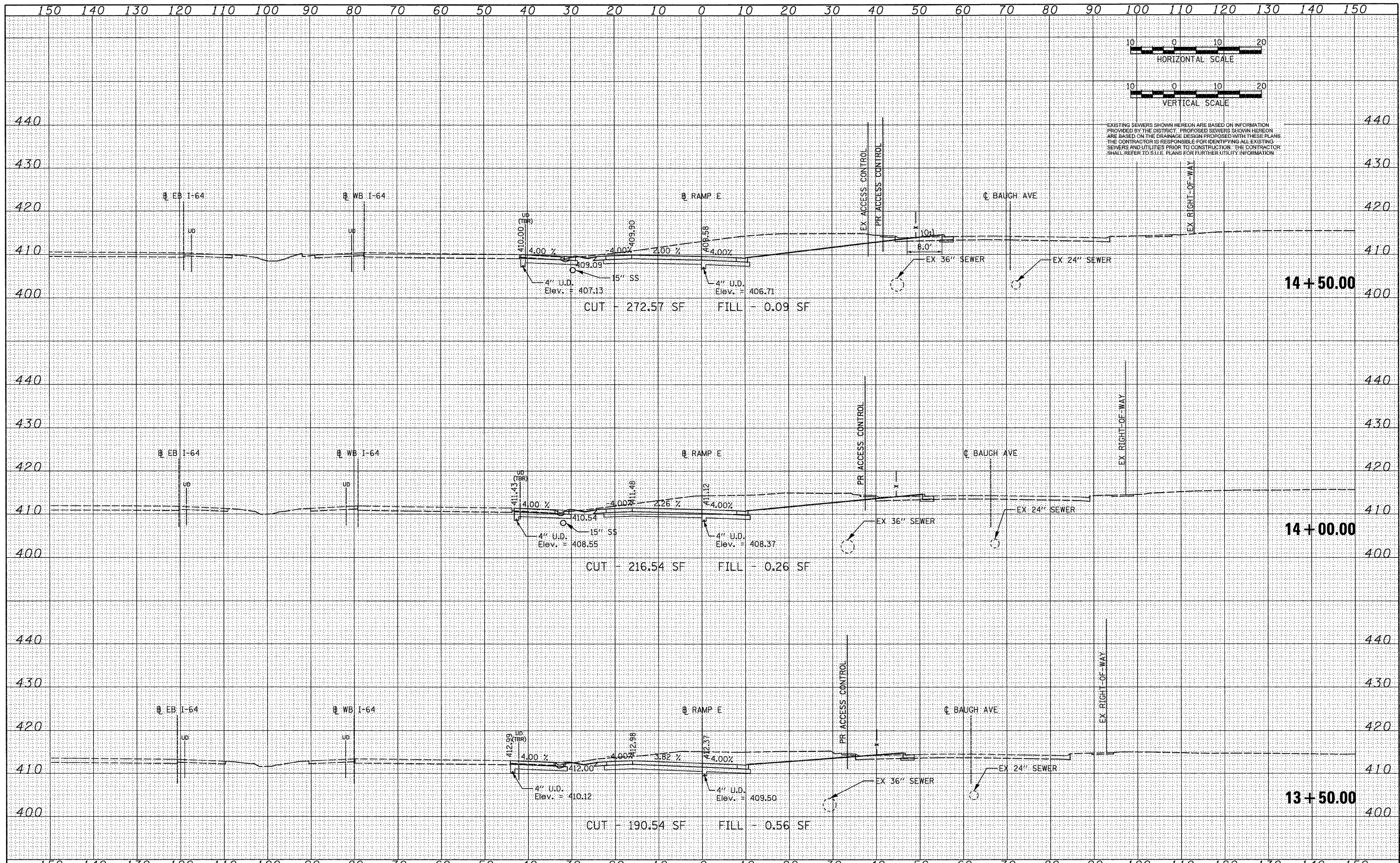
**STATE OF ILLINOIS  
 DEPARTMENT OF TRANSPORTATION**

**CROSS SECTIONS - RAMP E**

SCALE: 1" = 10' SHEET NO. 2 OF 4 SHEETS STA. 12+00.00 TO STA. 13+00.00

F.A. RTE.	SECTION	COUNTY	TOTAL SHEETS	SHEET NO.
64	82-1-2HB	ST. CLAIR	345	343
CONTRACT NO. 76C49				

FED. ROAD DIST. NO. [ILLINOIS] FED. AID PROJECT



EXISTING SEWERS SHOWN HEREON ARE BASED ON INFORMATION PROVIDED BY THE DISTRICT. PROPOSED SEWERS SHOWN HEREON ARE BASED ON THE DRAINAGE DESIGN PROPOSED WITH THESE PLANS. THE CONTRACTOR IS RESPONSIBLE FOR IDENTIFYING ALL EXISTING SEWERS AND UTILITIES PRIOR TO CONSTRUCTION. THE CONTRACTOR SHALL REFER TO S.U.E. PLANS FOR FURTHER UTILITY INFORMATION.

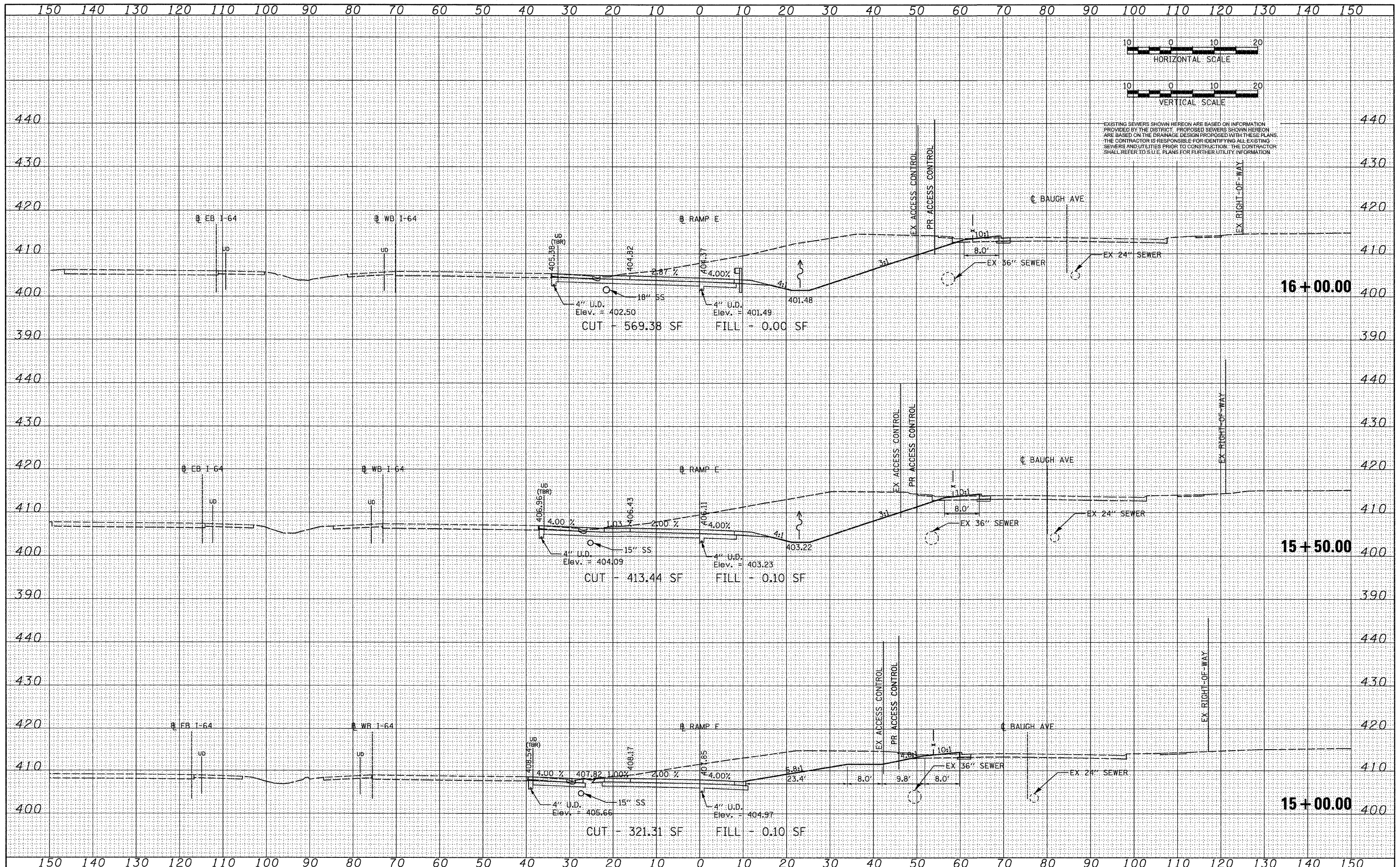
DATE	
BY	
FINAL SURVEY	
TEMPLATE	
NOTE BOOK	
AREAS CHECKED	
NO.	

DATE	
BY	
ORIGINAL SURVEY	
TEMPLATE	
NOTE BOOK	
AREAS CHECKED	
NO.	

FILE NAME = D8TRI-76C49-sht.XS_RampE.dgn	USER NAME = IDDT	DESIGNED - TTB	REVISED -	<b>STATE OF ILLINOIS DEPARTMENT OF TRANSPORTATION</b>	<b>CROSS SECTIONS - RAMP E</b>		F.A. RTE. 64	SECTION 82-1-2HB	COUNTY ST. CLAIR	TOTAL SHEETS 345	SHEET NO. 344	
PLOT SCALE = 10.0000' / IN.	CHECKED - JAH	DRAWN - GDO	REVISED -		SCALE: 1" = 10'	SHEET NO. 3 OF 4 SHEETS	STA. 13+50.00 TO STA. 14+50.00	CONTRACT NO. 76C49		ILLINOIS FED. AID PROJECT		
PLOT DATE = 3/18/2010	DATE - 3/19/2010	CHECKED - JAH	REVISED -									
		DATE - 3/19/2010	REVISED -									

DATE	
BY	
FINAL SURVEY	
SURVEY	
TEMPLATE	
NOTE BOOK	
AREAS CHECKED	
NO.	

DATE	
BY	
ORIGINAL SURVEY	
SURVEY	
TEMPLATE	
NOTE BOOK	
AREAS CHECKED	
NO.	



EXISTING SEWERS SHOWN HEREON ARE BASED ON INFORMATION PROVIDED BY THE DISTRICT. PROPOSED SEWERS SHOWN HEREON ARE BASED ON THE DRAINAGE DESIGN PROPOSED WITH THESE PLANS. THE CONTRACTOR IS RESPONSIBLE FOR IDENTIFYING ALL EXISTING SEWERS AND UTILITIES PRIOR TO CONSTRUCTION. THE CONTRACTOR SHALL REFER TO S.U.E. PLANS FOR FURTHER UTILITY INFORMATION.

FILE NAME = DBTRI-76C49-sh.t.XS.RampE.dgn  
 USER NAME = IDDT  
 DESIGNED - TTB  
 DRAWN - GDO  
 CHECKED - JAH  
 DATE - 3/19/2010

REVISIONS:  
 REVISED -  
 REVISED -  
 REVISED -  
 REVISED -

**STATE OF ILLINOIS  
 DEPARTMENT OF TRANSPORTATION**

**CROSS SECTIONS - RAMP E**  
 SCALE: 1" = 10'  
 SHEET NO. 4 OF 4 SHEETS  
 STA. 15+00.00 TO STA. 16+00.00

F.A. RTE.	SECTION	COUNTY	TOTAL SHEETS	SHEET NO.
64	82-1-2HB	ST. CLAIR	345	345
CONTRACT NO. 76C49				
FED. ROAD DIST. NO. [ILLINOIS] FED. AID PROJECT				