



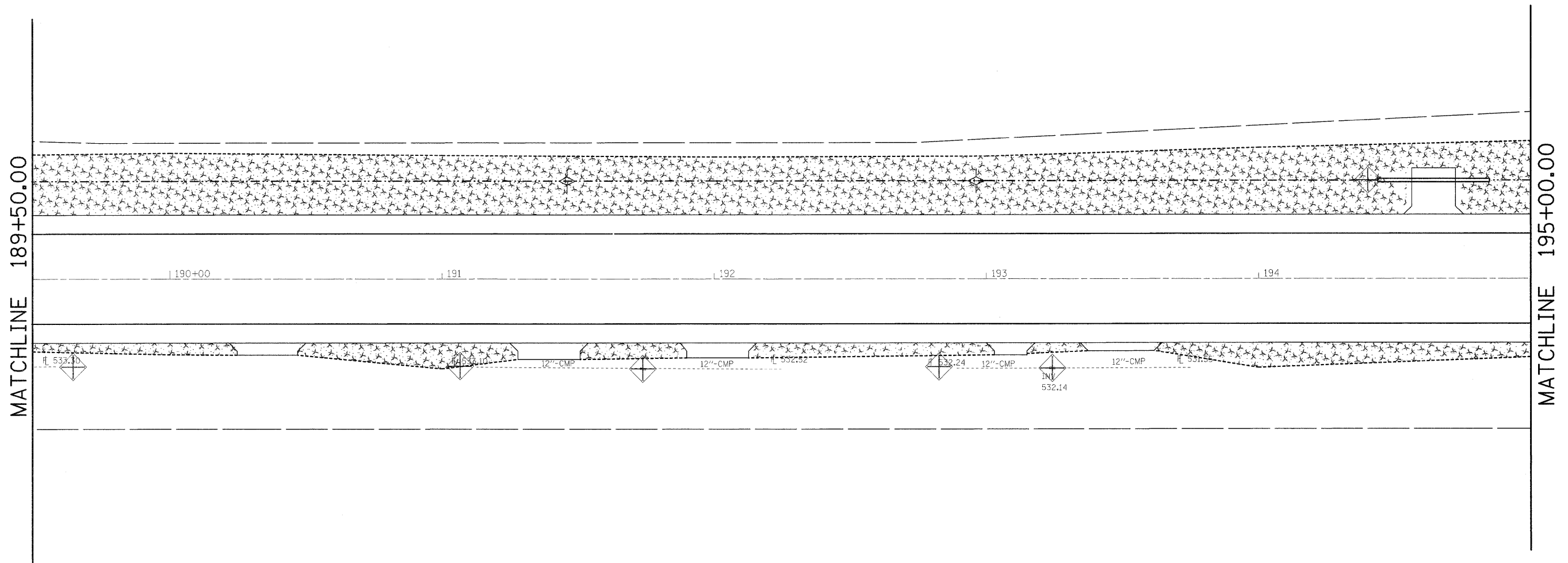


# LEGEND

-  TEMPORARY DITCH CHECK
-  PERIMETER EROSION BARRIER
-  INLET AND PIPE PROTECTION
-  SEEDING, CLASS 2A; MULCH, METHOD 2



FILE NAME =	USER NAME = dntelmanjn	DESIGNED - ---	REVISED - ---	<b>STATE OF ILLINOIS DEPARTMENT OF TRANSPORTATION</b>	<b>EROSION CONTROL (SAFETY AREA 2)</b>	F.A.P. RTE.	SECTION	COUNTY	TOTAL SHEETS	SHEET NO.
ct:\pwork\pwork\DOT\DINTELMANJN\0153208	076d43-shr-eros.dgn	DRAWN - ---	REVISED - ---			327	17RS-3	MARION	96	48
	PLOT SCALE = 20.0000' / IN.	CHECKED - ---	REVISED - ---			CONTRACT NO. 76D42				
	PLOT DATE = 3/17/2010	DATE - ---	REVISED - ---	SCALE: 1" = 20'		SHEET NO. ___ OF ___ SHEETS		STA. 189+50.00 TO STA. 195+00.00		
ILLINOIS FED. AID PROJECT										