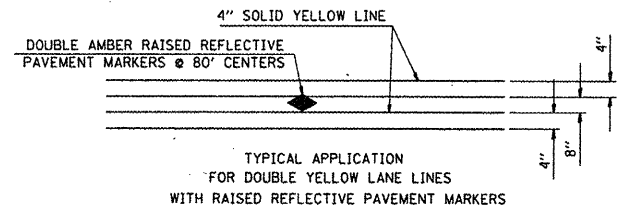
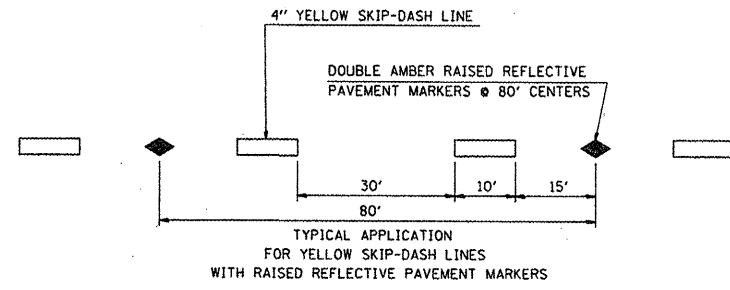


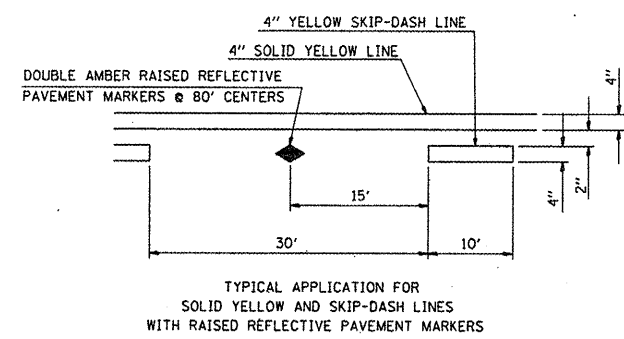
**DETAIL 'A'**  
NOT TO SCALE



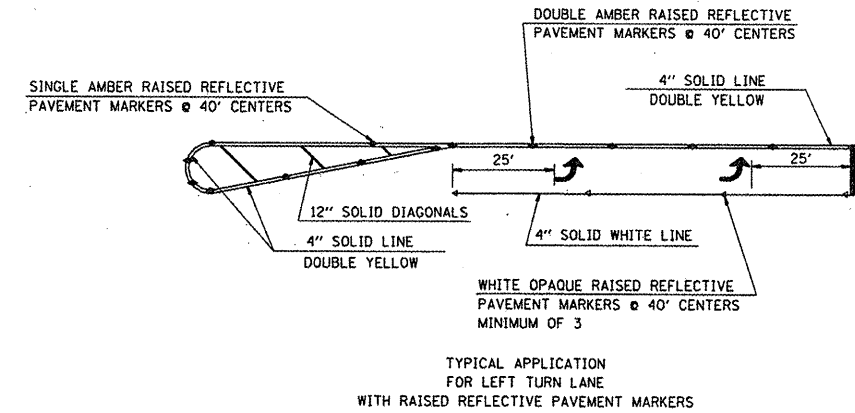
**DETAIL 'B'**



**DETAIL 'C'**



**DETAIL 'D'**



**DETAIL 'E'**

FILE NAME =	USER NAME = #USER#	DESIGNED -	REVISD -
#FILE#		DRAWN -	REVISD -
	PLOT SCALE = #SCALE#	CHECKED -	REVISD -
	PLOT DATE = #DATE#	DATE -	REVISD -

**STATE OF ILLINOIS  
DEPARTMENT OF TRANSPORTATION**

**MISCELLANEOUS DETAILS**

SCALE: \_\_\_\_\_ SHEET NO. \_\_\_\_\_ OF \_\_\_\_\_ SHEETS STA. \_\_\_\_\_ TO STA. \_\_\_\_\_

F.A.U. RTE. 9251	SECTION 26-1RS-3	COUNTY ST. CLAIR	TOTAL SHEETS 37	SHEET NO. 25
FED. ROAD DIST. NO. - ILLINOIS FED. AID PROJECT			CONTRACT NO. 76D44	