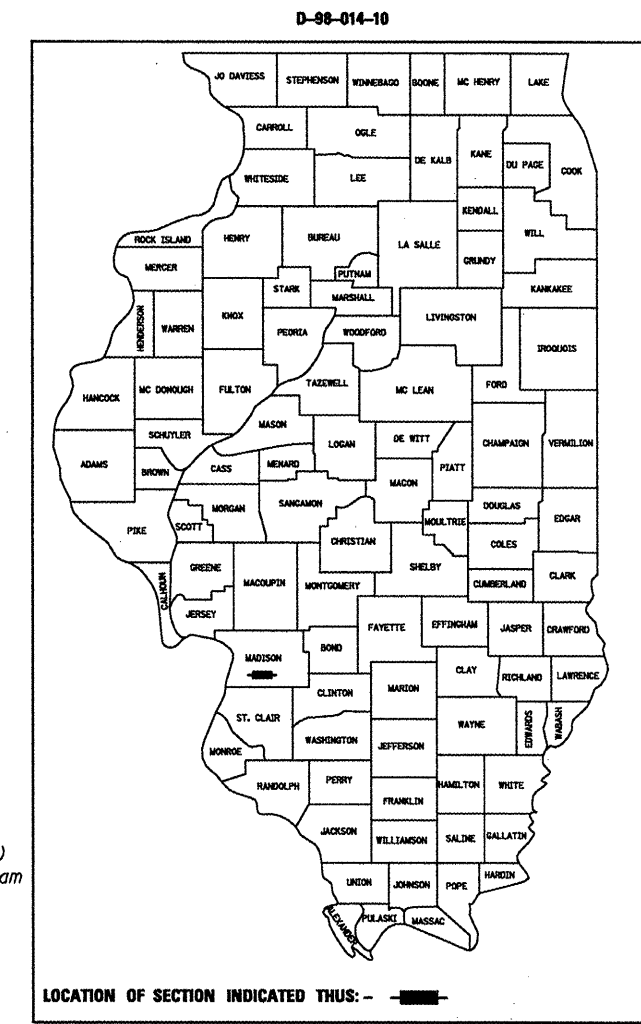


**STATE OF ILLINOIS  
DEPARTMENT OF TRANSPORTATION  
DIVISION OF HIGHWAYS**

**PROPOSED  
HIGHWAY PLANS**

**FAI ROUTE 270 (I-270)  
SECTION D-8 BRIDGE CLEANING 2010-1  
MADISON COUNTY  
BRIDGE CLEANING VARIOUS LOCATIONS  
C-98-008-10**

F.A.I. RTE.	SECTION	COUNTY	TOTAL SHEETS	SHEET NO.
270	D-8 BRIDGE CLEANING 2010-1	MADISON	8	1
FED. ROAD DIST. NO.	ILLINOIS	CONTRACT NO. 76D45		



STATE OF ILLINOIS  
DEPARTMENT OF TRANSPORTATION  
DIVISION OF HIGHWAYS

SUBMITTED 3/30/10 2010  
My C. Flamy  
DEPUTY DIRECTOR OF HIGHWAYS, REGION 5 ENGINEER

May 7 2010  
Scott E. Scott P.E. I&E  
Acting ENGINEER OF DESIGN AND ENVIRONMENT

May 7 2010  
Christine M. Reeder  
DIRECTOR OF HIGHWAYS, CHIEF ENGINEER

**PRINTED BY THE AUTHORITY  
OF THE STATE OF ILLINOIS**

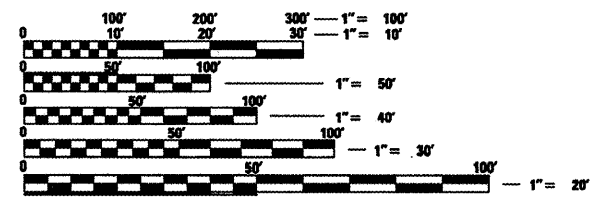
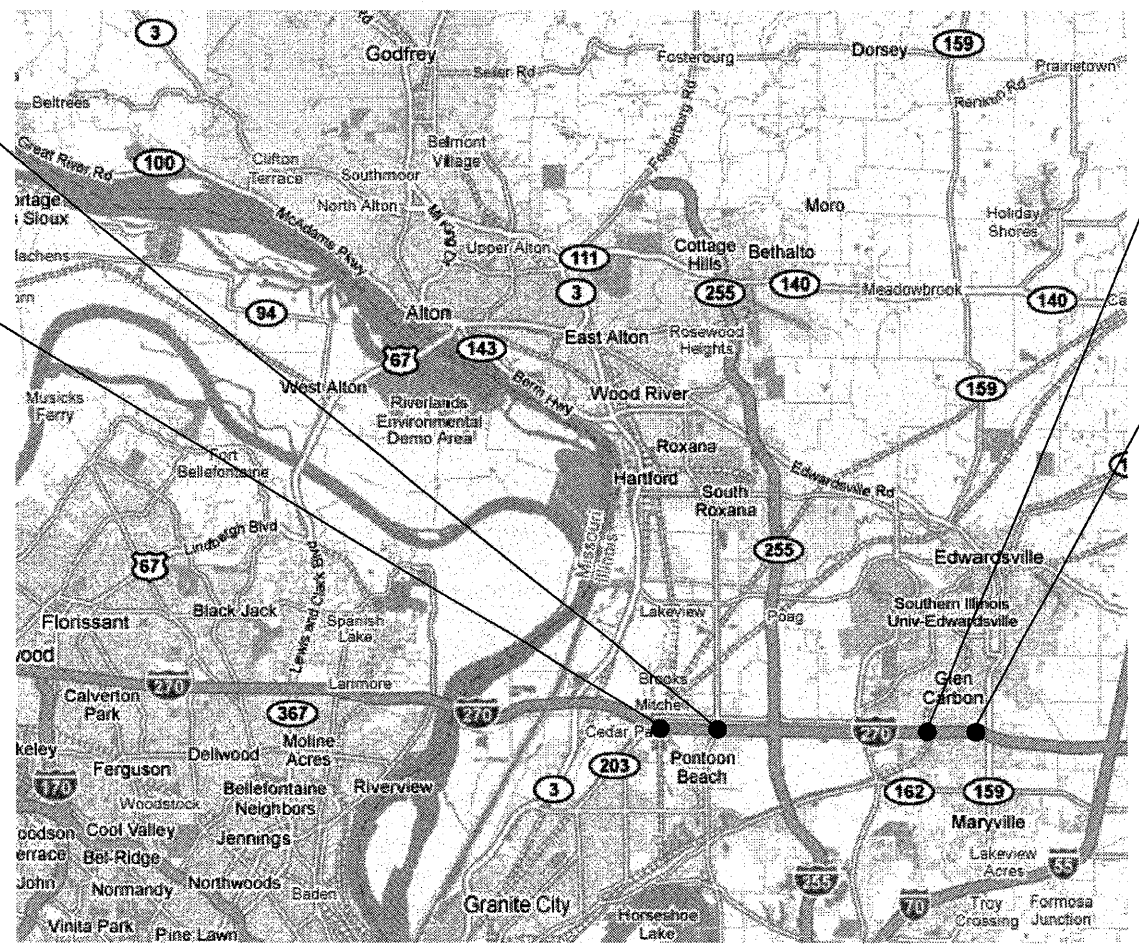
- INDEX OF SHEETS**
- 1 COVER SHEET
  - 2 SOQ, GENERAL NOTES, & STANDARDS
  - 3-4 LOCATION MAPS
  - 5-8 EXISTING BRIDGE PLANS

Location 2  
SN 060-0046(EB) & 0047(WB)  
I-270 over IL 111  
Sta. 401+45.00

Location 1  
SN 060-0044(EB) & 0045(WB)  
I-270 over Engineer's Road & RR's  
Sta. 335+83.97

Location 3  
SN 060-0051(EB) & 0052(WB)  
I-270 over Bike Trail & stream  
Sta. 646+74.00

Location 4  
SN 060-0319(EB) & 0320(WB)  
I-270 over Judy's Branch Creek & Bike Trail  
Sta. 687+98.71



FULL SIZE PLANS HAVE BEEN PREPARED USING STANDARD ENGINEERING SCALES. REDUCED SIZED PLANS WILL NOT CONFORM TO STANDARD SCALES. IN MAKING MEASUREMENTS ON REDUCED PLANS, THE ABOVE SCALES MAY BE USED.

J.U.L.I.E.  
JOINT UTILITY LOCATION INFORMATION FOR EXCAVATION  
1-800-892-0123  
OR 811

PROJECT ENGINEER: PATTI LEBEAU (618) 346-3179  
PROJECT MANAGER: ART MUEHLFELD (618) 346-3209

\*PROJECT MAP  
\*See sheets 3-4 of 8 for detailed location maps.

CONTRACT NO. 76D45