
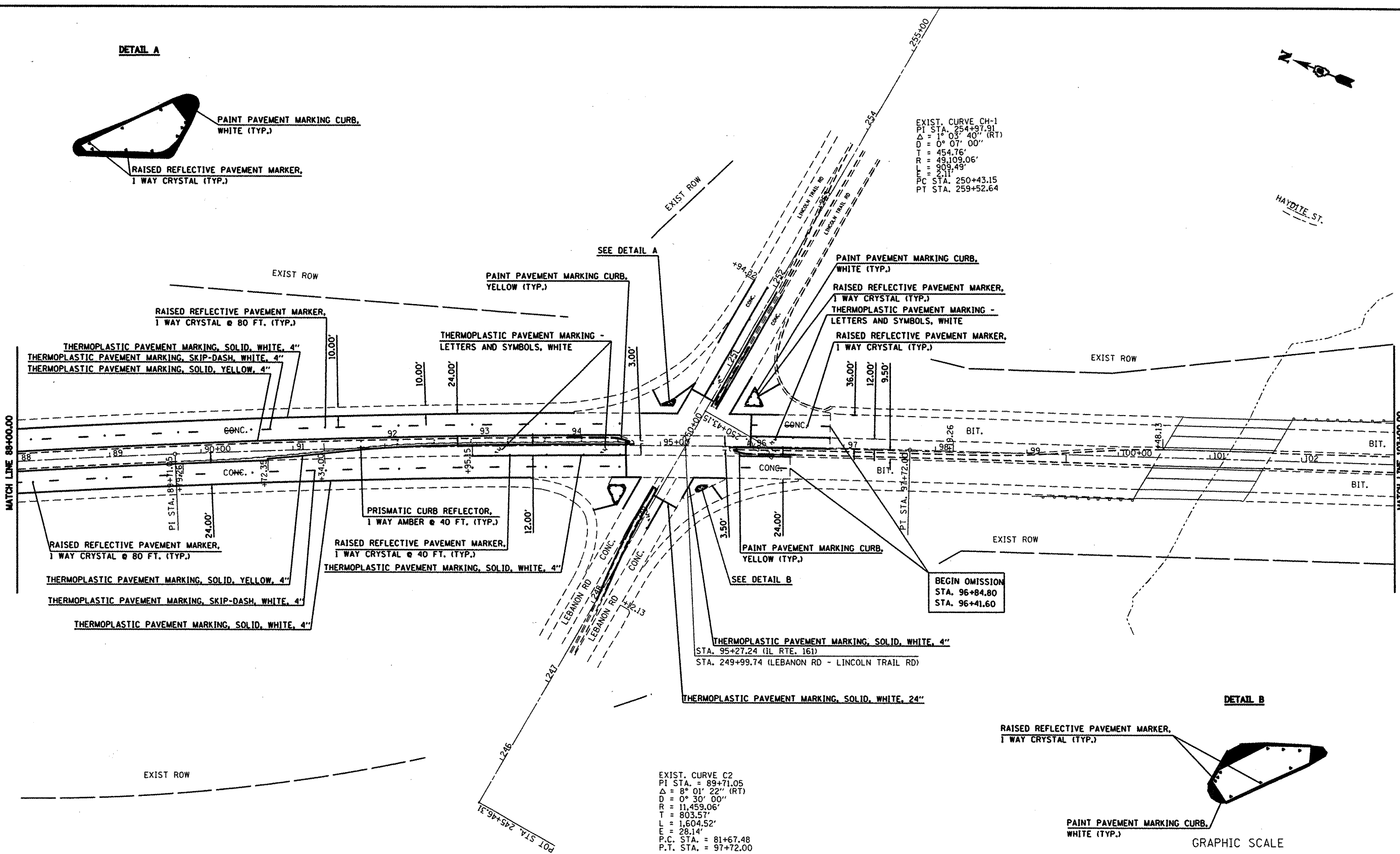


DETAIL A

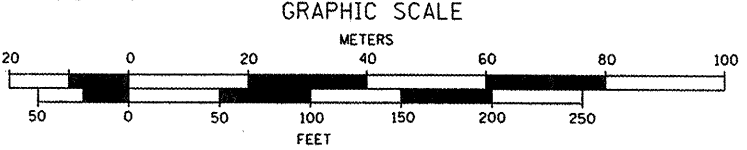



EXIST. CURVE CH-1
 PI STA. 254+97.91
 $\Delta = 1^{\circ} 03' 40''$ (RT)
 $D = 0^{\circ} 07' 00''$
 $T = 454.76'$
 $R = 49,109.06'$
 $L = 909.49'$
 $E = 2.11'$
 PC STA. 250+43.15
 PT STA. 259+52.64

HAYDIE ST.



DETAIL B



FILE NAME =	USER NAME = #USER#	DESIGNED -	REVISD -
#FILE#		DRAWN -	REVISD -
	PLOT SCALE = #SCALE#	CHECKED -	REVISD -
	PLOT DATE = #DATE#	DATE -	REVISD -

**STATE OF ILLINOIS
 DEPARTMENT OF TRANSPORTATION**

PAVEMENT MARKING DETAILS

SCALE: SHEET NO. 2 OF 5 SHEETS STA. 88+00.00 TO STA. 103+00.00

F.A.P. RTE.	SECTION	COUNTY	TOTAL SHEETS	SHEET NO.
805	146R5-3	SPR CLAIR	21	15
CONTRACT NO. T6D5T				
ILLINOIS FED. AID PROJECT				