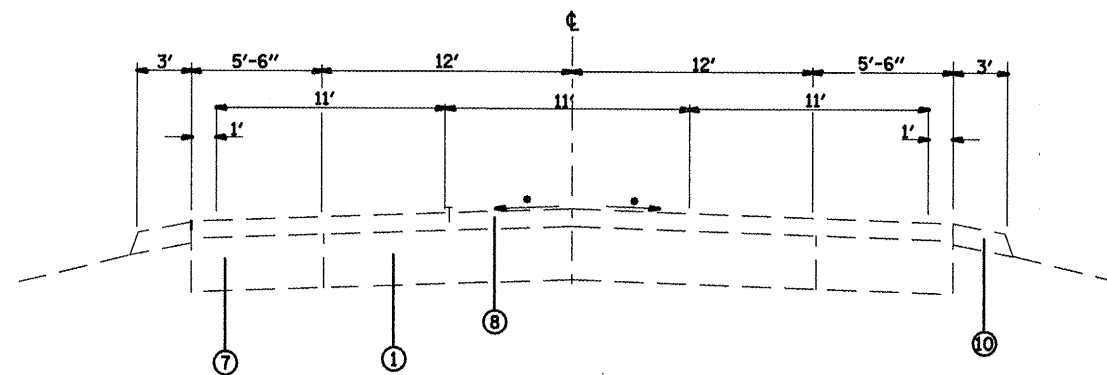


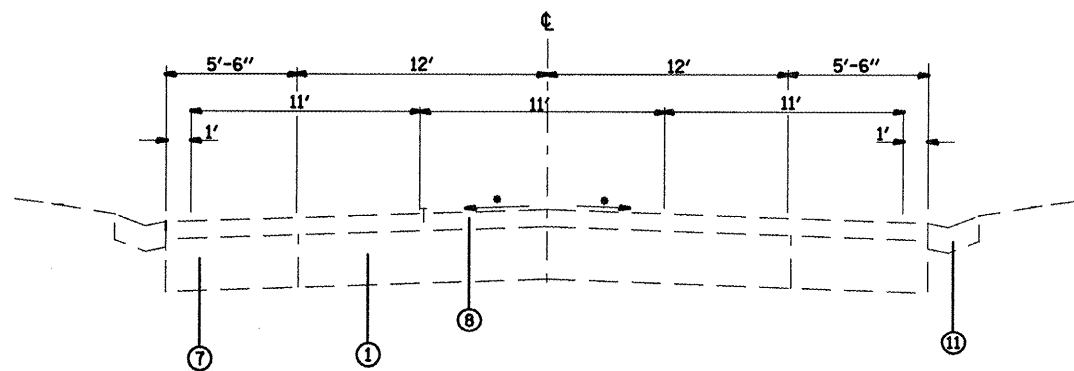
**EXISTING TYPICAL SECTION**

STA. 101+28 TO STA. 104+73



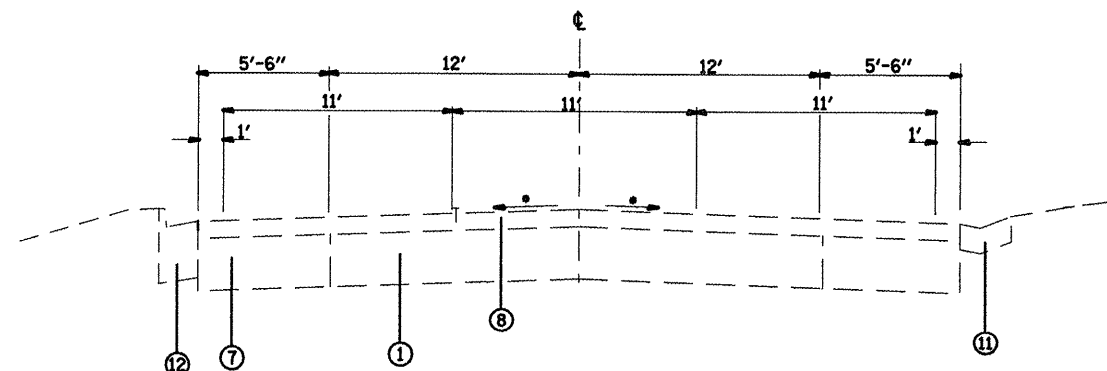
**EXISTING TYPICAL SECTION**

STA. 104+73 TO STA. 118+05  
STA. 137+40 TO STA. 162+34



**EXISTING TYPICAL SECTION**

STA. 118+05 TO STA. 122+34



**EXISTING TYPICAL SECTION**

STA. 122+34 TO STA. 124+41

(\*) SEE PROPOSED PAVEMENT CROSS SECTION SLOPE SCHEDULE

**LEGEND**

- ① EXISTING PCC PAVEMENT 7"-6"-7"
- ② EXISTING PAVEMENT, UNKNOWN
- ③ EXISTING HMA BASE COURSE, 9' 1/4"
- ④ EXISTING PCC BASE COURSE WIDENING, 7"
- ⑤ EXISTING HMA BASE COURSE WIDENING, 8"
- ⑥ EXISTING HMA BASE COURSE WIDENING, 9"
- ⑦ EXISTING HMA BASE COURSE WIDENING, 10"
- ⑧ EXISTING HMA RESURFACING
- ⑨ EXISTING HMA SHOULDER
- ⑩ EXISTING AGGREGATE SHOULDER
- ⑪ EXISTING TYPE A GUTTER
- ⑫ EXISTING CCC&G, TYPE B-6.24
- ⑬ PROPOSED HMA SURFACE REMOVAL, 1 1/2"
- ⑭ PROPOSED HMA SURFACE REMOVAL, 1 3/4"
- ⑮ PROPOSED STRIP REFLECTIVE CRACK CONTROL
- ⑯ PROPOSED LEVEL BINDER (MM) N90, 3/4"
- ⑰ PROPOSED HMA SURFACE COURSE MIX "D", N90, 1 1/2"
- ⑱ PROPOSED HMA SHOULDERS
- ⑲ PROPOSED AGGREGATE SHOULDERS, TYPE B
- ⑳ PROPOSED PAVEMENT MARKING

FILE NAME =  
c:\pw\_work\pwin\dot\washingtona\0175198

USER NAME = washingtona  
876d64-ah-tr-plan.dgn  
PLOT SCALE = 100.0000' / IN.  
PLOT DATE = 3/17/2010

DESIGNED -	---	REVISED -	---
DRAWN -	---	REVISED -	---
CHECKED -	---	REVISED -	---
DATE -	---	REVISED -	---

STATE OF ILLINOIS  
DEPARTMENT OF TRANSPORTATION

TYPICAL SECTIONS

SCALE: \_\_\_\_\_ SHEET NO. \_\_\_\_\_ OF \_\_\_\_\_ SHEETS STA. 101+28 TO STA. 124+41

F.A. RTE. 9266	SECTION 33RS-5	COUNTY ST. CLAIR	TOTAL SHEETS 42	SHEET NO. 4
FED. ROAD DIST. NO. _____ ILLINOIS FED. AID PROJECT			CONTRACT NO. 76064	