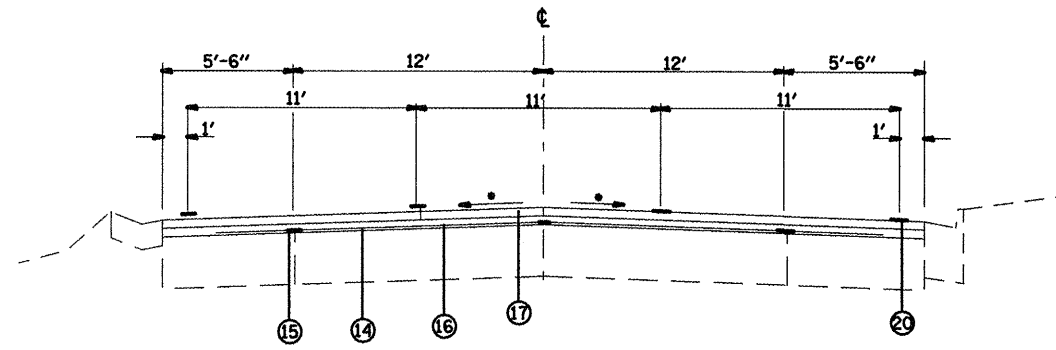


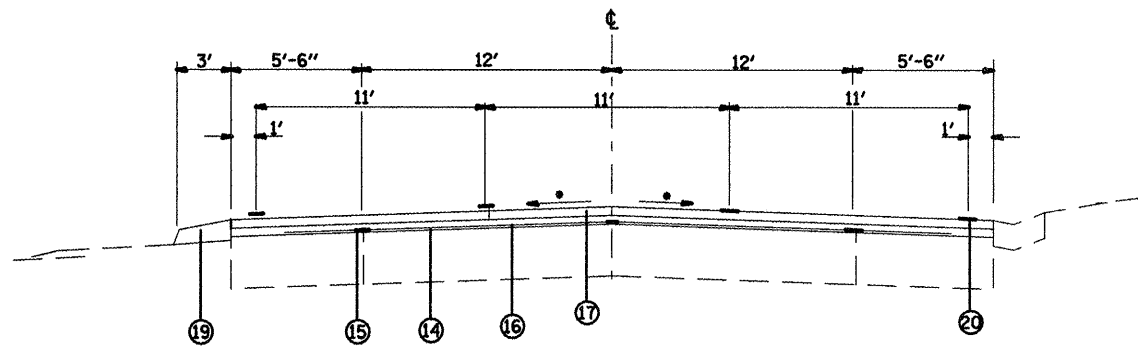
**PROPOSED TYPICAL SECTION**

STA. 124+41 TO STA. 128+82



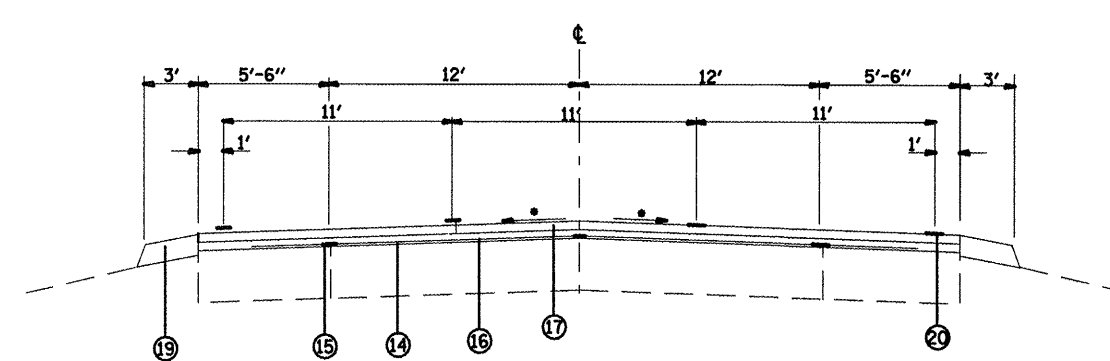
**PROPOSED TYPICAL SECTION**

STA. 128+82 TO STA. 135+37



**PROPOSED TYPICAL SECTION**

STA. 135+37 TO STA. 137+45



**PROPOSED TYPICAL SECTION**

STA. 137+45 TO STA. 167+41

**LEGEND**

- ① EXISTING PCC PAVEMENT 7"-6"-7"
- ② EXISTING PAVEMENT, UNKNOWN
- ③ EXISTING HMA BASE COURSE, 9' 1/4"
- ④ EXISTING PCC BASE COURSE WIDENING, 7"
- ⑤ EXISTING HMA BASE COURSE WIDENING, 8"
- ⑥ EXISTING HMA BASE COURSE WIDENING, 9"
- ⑦ EXISTING HMA BASE COURSE WIDENING, 10"
- ⑧ EXISTING HMA RESURFACING
- ⑨ EXISTING HMA SHOULDER
- ⑩ EXISTING AGGREGATE SHOULDER
- ⑪ EXISTING TYPE A GUTTER
- ⑫ EXISTING CCC&G, TYPE B-6.24
- ⑬ PROPOSED HMA SURFACE REMOVAL, 1 1/2"
- ⑭ PROPOSED HMA SURFACE REMOVAL, 1 3/4"
- ⑮ PROPOSED STRIP REFLECTIVE CRACK CONTROL
- ⑯ PROPOSED LEVEL BINDER (MM) N90, 3/4"
- ⑰ PROPOSED HMA SURFACE COURSE MIX "D", N90, 1 1/2"
- ⑱ PROPOSED HMA SHOULDERS
- ⑲ PROPOSED AGGREGATE SHOULDERS, TYPE B
- ⑳ PROPOSED PAVEMENT MARKING

(\*) SEE PROPOSED PAVEMENT CROSS SECTION SLOPE SCHEDULE

FILE NAME =  
c:\pw\work\pw\dot\washingtona\0175198

USER NAME = washingtona  
0876d64-ah-t-plan.dgn  
PLOT SCALE = 100.0000' / IN.  
PLOT DATE = 3/17/2010

DESIGNED - ----  
DRAWN - ----  
CHECKED - ----  
DATE - ----

REVISED - ----  
REVISED - ----  
REVISED - ----  
REVISED - ----

STATE OF ILLINOIS  
DEPARTMENT OF TRANSPORTATION

TYPICAL SECTIONS

SCALE: SHEET NO. OF SHEETS STA. 124+41 TO STA. 167+41

F.A. RTE.	SECTION	COUNTY	TOTAL SHEETS	SHEET NO.
9266	33RS-5	ST. CLAIR	42	10
CONTRACT NO. 76D64				
FED. ROAD DIST. NO. ILLINOIS FED. AID PROJECT				