

STATE OF ILLINOIS
DEPARTMENT OF TRANSPORTATION
DIVISION OF HIGHWAYS

**PROPOSED
HIGHWAY PLANS**

LOCATION 1: FAU ROUTE 9151 (FOREST BLVD.)
ST. CLAIR COUNTY
LOCATION 2: FAU ROUTE 9159 (CASEYVILLE AVE.)
ST. CLAIR COUNTY
LOCATION 3: FAU ROUTE 9231 (40TH ST.)
ST. CLAIR COUNTY

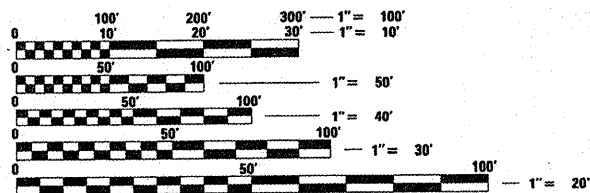
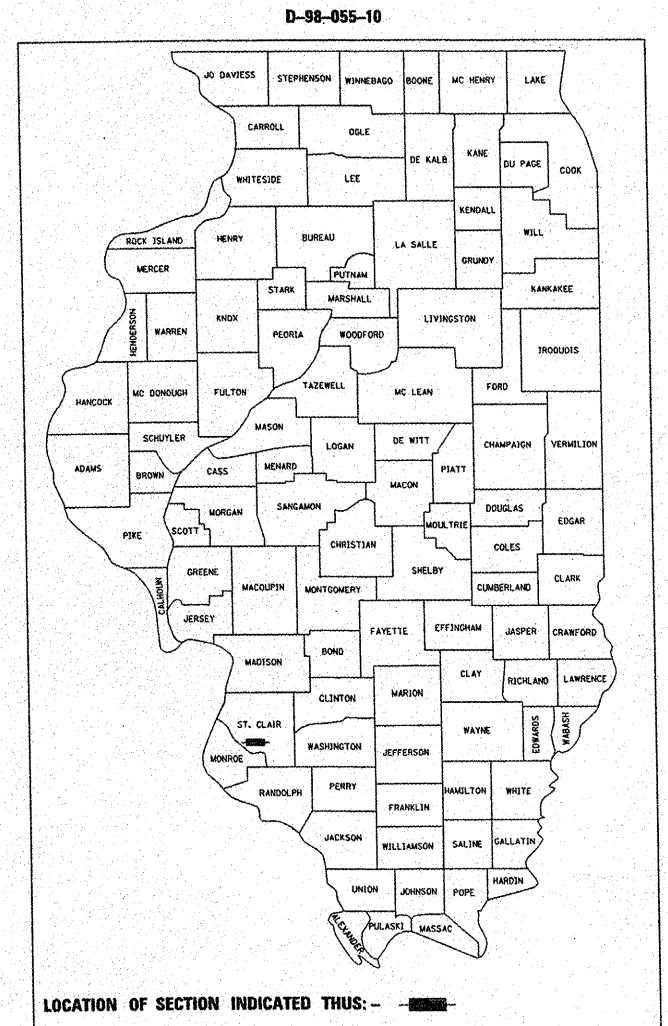
**SECTION DIST 8 RESURFACING 2010-6
RESURFACING VARIOUS ROUTES
ST. CLAIR COUNTY**

C-98-066-10

F.A. RTE.	SECTION	COUNTY	TOTAL SHEETS	SHEET NO.
VAR.	DIST. 8 RES. 2010-6	ST. CLAIR	15	1
		ILLINOIS	CONTRACT NO. 76D85	

INDEX OF SHEETS

1. COVER SHEET
2. GENERAL NOTES, HIGHWAY STANDARDS, DESIGN DESIGNATION, & COMMITMENTS
3. SUMMARY OF QUANTITIES
- 4.-8. TYPICAL SECTIONS
9. SCHEDULE OF QUANTITIES
10. GENERAL LAYOUT
- 11.-13. LOCATION DETAILS
14. PAVEMENT MARKING DETAILS
15. JOINT DETAILS

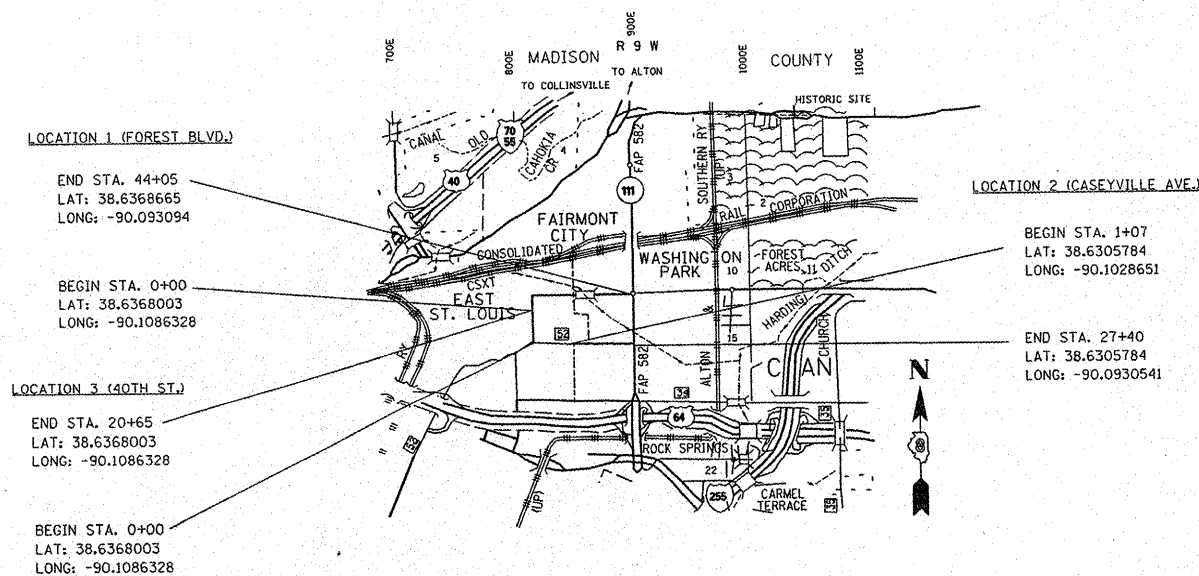


FULL SIZE PLANS HAVE BEEN PREPARED USING STANDARD ENGINEERING SCALES. REDUCED SIZED PLANS WILL NOT CONFORM TO STANDARD SCALES. IN MAKING MEASUREMENTS ON REDUCED PLANS, THE ABOVE SCALES MAY BE USED.

J.U.L.I.E.
JOINT UTILITY LOCATION INFORMATION FOR EXCAVATION
1-800-892-0123
OR 811

PROJECT ENGINEER: TIM PADGETT (618) 346-3325
PROJECT MANAGER: SCOTT BATEMAN (618) 346-3347

CONTRACT NO. 76D85



LOCATION #1 GROSS LENGTH 4405 FT NET LENGTH 4405 FT
LOCATION #2 GROSS LENGTH 2633 FT NET LENGTH 2633 FT
LOCATION #3 GROSS LENGTH 2065 FT NET LENGTH 2065 FT

NET LENGTH OF PROJECT 9103 = 1.72 MILES

STATE OF ILLINOIS
DEPARTMENT OF TRANSPORTATION
DIVISION OF HIGHWAYS

SUBMITTED *March 16, 2010*
May 7, 2010
May 7, 2010

May 7, 2010
Christine M. Reed
DIRECTOR OF HIGHWAYS, CHIEF ENGINEER

**PRINTED BY THE AUTHORITY
OF THE STATE OF ILLINOIS**