





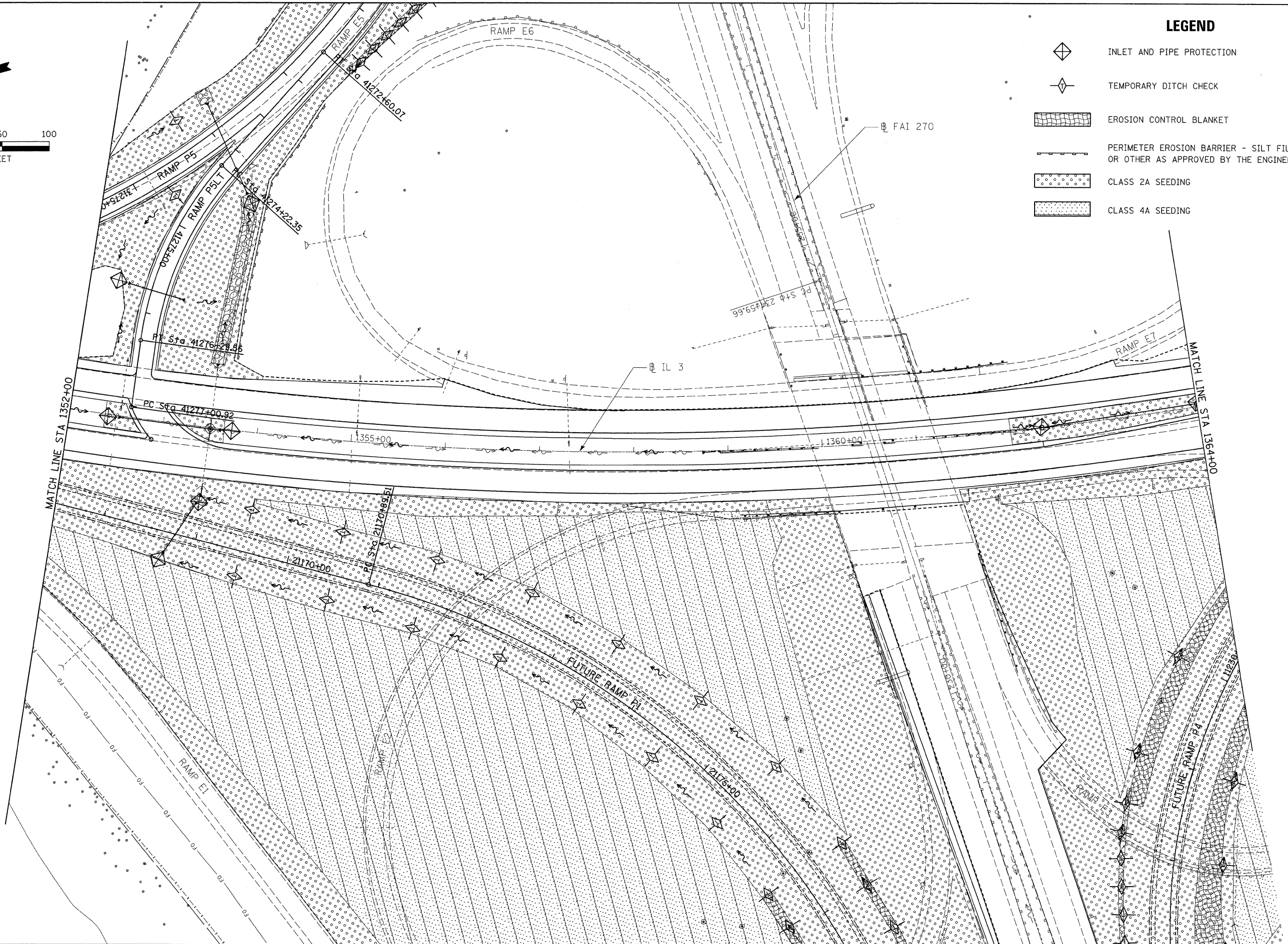


LEGEND


-  INLET AND PIPE PROTECTION
-  TEMPORARY DITCH CHECK
-  EROSION CONTROL BLANKET
-  PERIMETER EROSION BARRIER - SILT FILTER FENCE OR OTHER AS APPROVED BY THE ENGINEER
-  CLASS 2A SEEDING
-  CLASS 4A SEEDING



LAST SAVED = 3/13/2010
 PEN TABLE = VB.tbl
 PLOT DRIVER = TR-Xerox6204-Te-File.plt

FILE NAME =	USER NAME = sdonahue	DESIGNED -	REVISED -
\\0906600\0906601\cad\plans\037_087\087-Sht-Eros-IL3-02.dgn		DRAWN -	REVISED -
PLOT SCALE = 50.0023' / IN.		CHECKED -	REVISED -
PLOT DATE = 3/16/2010 4:40:17 PM		DATE -	REVISED -

STATE OF ILLINOIS
DEPARTMENT OF TRANSPORTATION


 SCALE: 1" = 50'

EROSION AND SEDIMENT CONTROL DETAILS
 ILLINOIS ROUTE 3
 SHEET NO. 4 OF 10 SHEETS STA. 1352+00 TO STA. 1364+00

F.A.I. RTE. 270	SECTION 60-2RS-3	COUNTY MADISON	TOTAL SHEETS 231	SHEET NO. 54
CONTRACT NO. 76D87				
ILLINOIS FED. AID PROJECT				