







LEGEND

-  INLET AND PIPE PROTECTION
-  TEMPORARY DITCH CHECK
-  EROSION CONTROL BLANKET
-  PERIMETER EROSION BARRIER - SILT FILTER FENCE OR OTHER AS APPROVED BY THE ENGINEER
-  CLASS 2A SEEDING
-  CLASS 4A SEEDING

STATE OF ILLINOIS
DEPARTMENT OF TRANSPORTATION



EROSION AND SEDIMENT CONTROL DETAILS
ILLINOIS ROUTE 3

SCALE: 1" = 50' SHEET NO. 5 OF 10 SHEETS STA. 1364+00 TO STA.

F.A.I. RTE.	SECTION	COUNTY	TOTAL SHEETS	SHEET NO.
270	60-2RS-3	MADISON	231	55
CONTRACT NO. 76D87				
ILLINOIS FED. AID PROJECT				

LAST SAVED = 3/13/2010
PEN TABLE = VB.tbl
PLOT DRIVER = TR-Xerox6204-TopFile.plt

FILE NAME =	USER NAME = sdonahue	DESIGNED -	REVISED -
U:\0906600\0906601\oad\plans\038_087	087-Shr-Eros-IL3-03.dgn	DRAWN -	REVISED -
	PLOT SCALE = 50.0023' / IN.	CHECKED -	REVISED -
	PLOT DATE = 3/16/2010 4:40:25 PM	DATE -	REVISED -