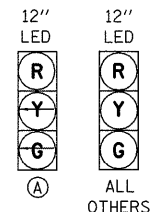
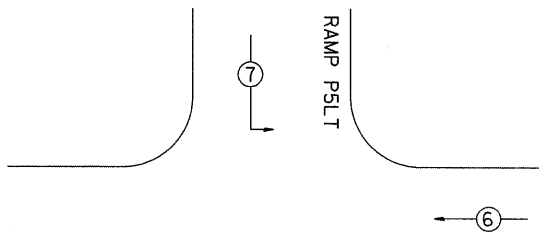


SEQUENCE OF OPERATION			
PHASE	2	6	7
MOVEMENT	→	←	↙
CONCURRENT MOVEMENT PERMITTED	6	2	N/A

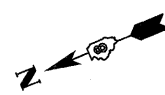

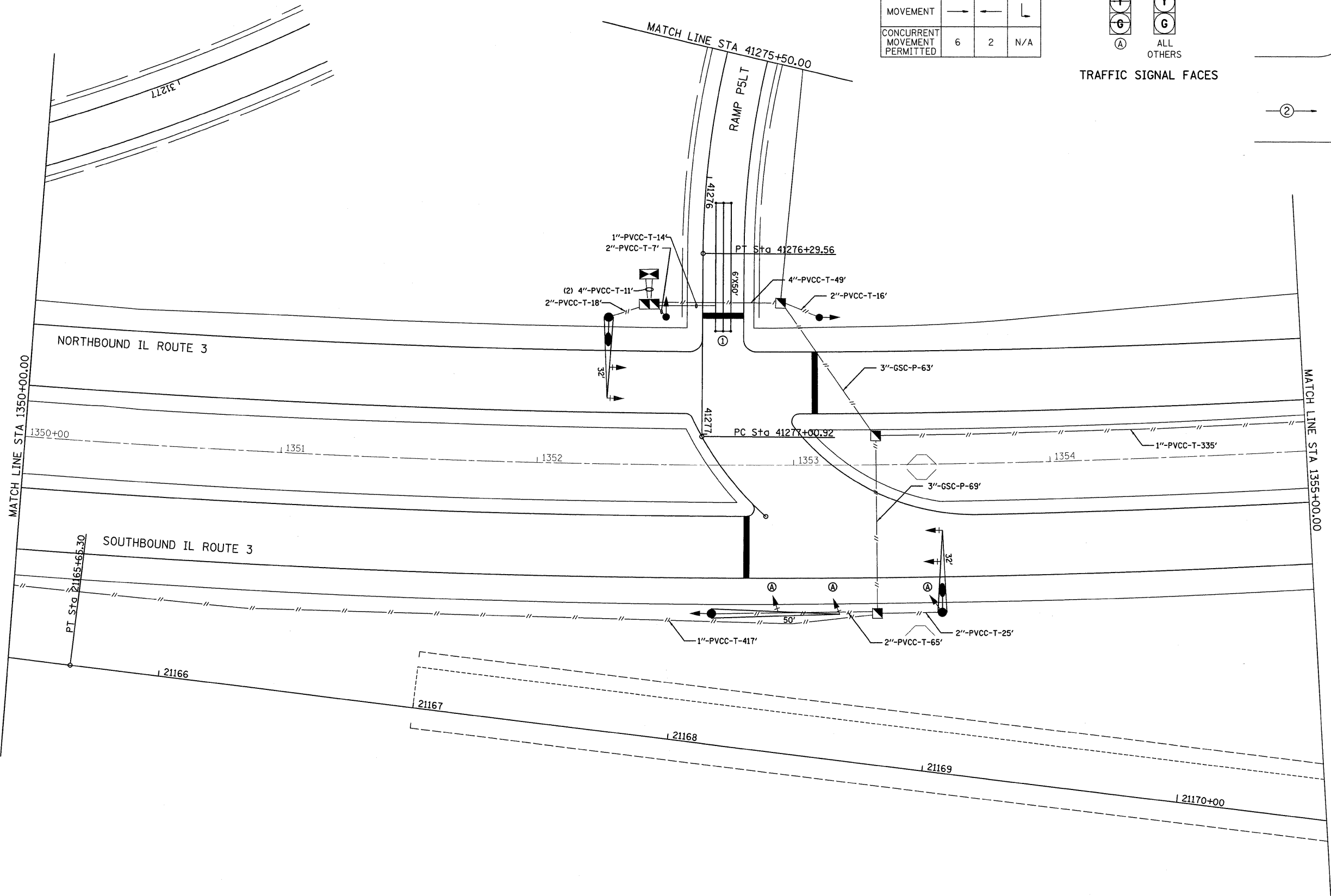


TRAFFIC SIGNAL FACES



FAP 2 (IL ROUTE 3)

PHASE DESIGNATION DIAGRAM



LAST SAVED = 3/13/2010  
PEN TABLE = V6.tbl  
PLOT DRIVER = TR-Xerox6284-10r-File.plt

FILE NAME =	USER NAME = sdonahue	DESIGNED -	REVISED -
1:\0926680\0905601\cad\plans\056L0876D87-Shr-TS-RampPSLT-03.dgn		DRAWN -	REVISED -
PLOT SCALE = 20.0009' / IN.		CHECKED -	REVISED -
PLOT DATE = 3/16/2010 4:42:14 PM		DATE -	REVISED -

STATE OF ILLINOIS  
DEPARTMENT OF TRANSPORTATION



TRAFFIC SIGNAL DETAILS  
IL 3 AT PROPOSED RAMP P5LT  
PLAN

SCALE: 1" = 20' SHEET NO. 3 OF 7 SHEETS STA. TO STA.

F.A.I. RTE.	SECTION	COUNTY	TOTAL SHEETS	SHEET NO.
270	60-2RS-3	MADISON	231	73
CONTRACT NO. 76D87				
ILLINOIS FED. AID PROJECT				