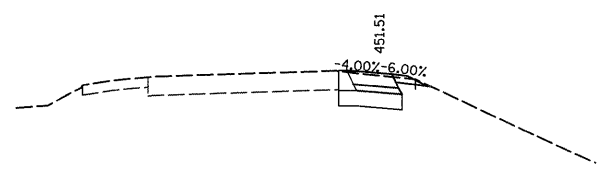
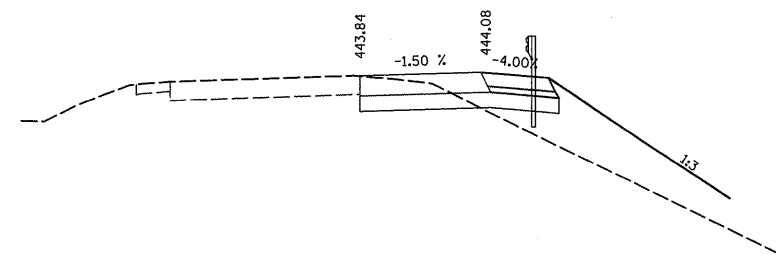


RIGHT EDGE OF MAINLINE /
LEFT EDGE OF RAMP - - - - -
RIGHT EDGE OF RAMP - - - - -

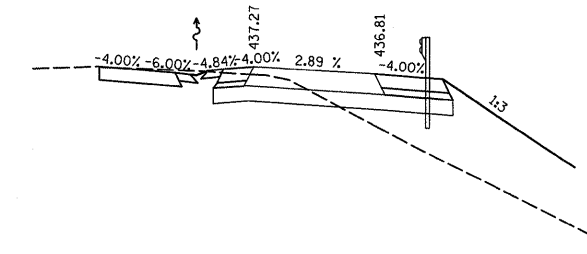
SECTION A - A
STA 31256+83.37



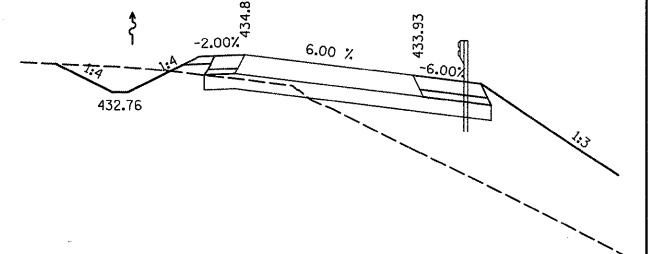
SECTION B - B
STA 31261+49.22



SECTION C - C
STA 31264+32.44



SECTION D - D
STA 31266+33.05



RAMP 5 TERMINAL DETAIL

LAST SAVED = 3/13/2010
 PEN TABLE = VB.tbl
 PLOT DRIVER = TR: Xerox6224-TopFile.plt

FILE NAME =	USER NAME = sdonahue	DESIGNED -	REVISED -
\\0906600\0906601\oad\plans\085.087\087-Sht-Details.dgn		DRAWN -	REVISED -
PLOT SCALE = 50.0023' / IN.		CHECKED -	REVISED -
PLOT DATE = 3/16/2010 4:44:03 PM		DATE -	REVISED -

**STATE OF ILLINOIS
DEPARTMENT OF TRANSPORTATION**



SPECIAL DETAILS
RAMP P5 EXIT TERMINAL

SCALE: NONE SHEET NO. 4 OF 4 SHEETS STA. TO STA.

F.A.I. RTE.	SECTION	COUNTY	TOTAL SHEETS	SHEET NO.
270	60-2RS-3	MADISON	231	145
CONTRACT NO. T6D87				
ILLINOIS FED. AID PROJECT				