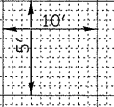
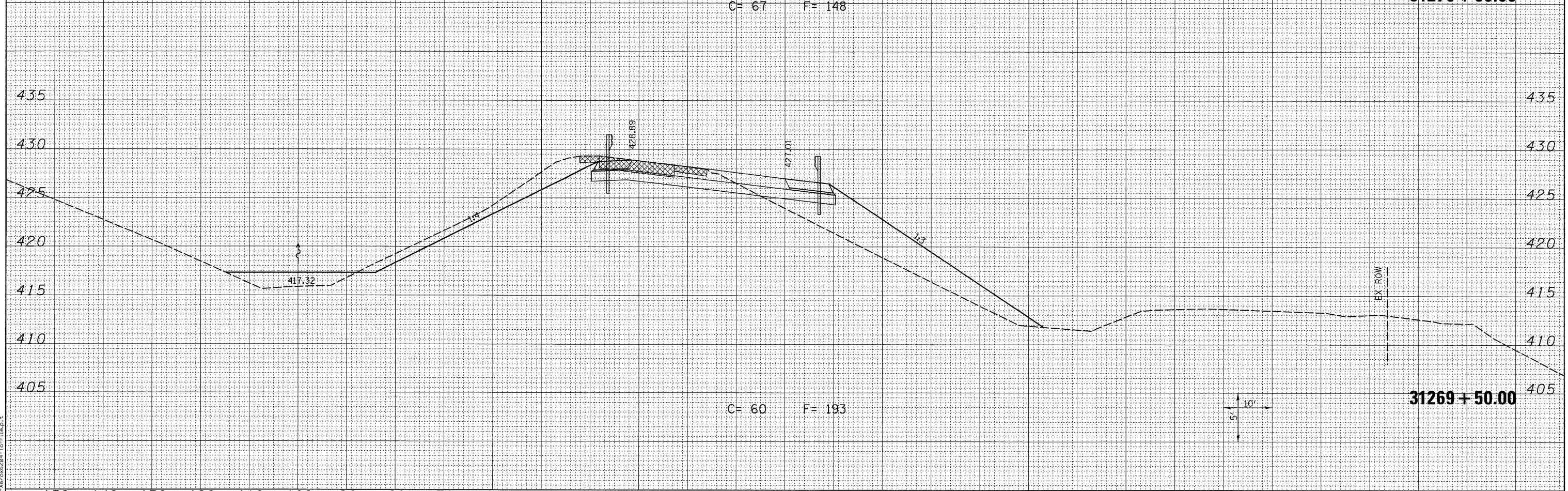
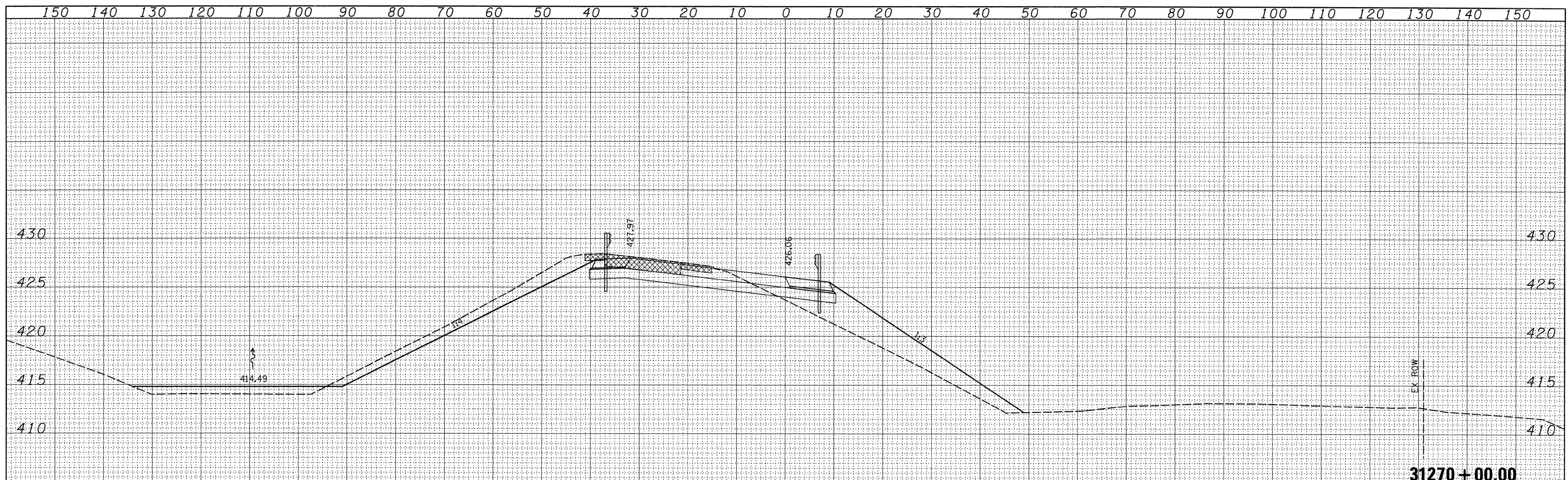


BY	DATE
FINAL SURVEY	SURVEYED
NOTE BOOK	PLOTTED
NO.	TEMPLATE
	AREAS CHECKED

BY	DATE
ORIGINAL SURVEY	SURVEYED
NOTE BOOK	PLOTTED
NO.	TEMPLATE
	AREAS CHECKED



LAST SAVED = 3/16/2010  
 PEN TABLE = V8.161  
 PLOT DRIVER = I:\Xerox6204-1\F-File.plt

FILE NAME =	USER NAME = sdonahue	DESIGNED -	REVISED -	<b>STATE OF ILLINOIS</b> <b>DEPARTMENT OF TRANSPORTATION</b>	<b>HORNER &amp; SHIFRIN, INC.</b> <b>ENGINEERS</b>	<b>CROSS SECTIONS</b> PROPOSED RAMP P5	F.A.I. RTE.	SECTION	COUNTY	TOTAL SHEETS	SHEET NO.
1:\0906600\0906601\cad\1\plans\093_0876087-Sht-XSSht-RampP5.dgn	DRAWN -	REVISED -	270				60-2RS-3	MADISON	231	214	
PLOT SCALE = 18.0005' / IN.	CHECKED -	REVISED -	CONTRACT NO. 76D87								
PLOT DATE = 3/16/2010 4:45:24 PM	DATE -	REVISED -	ILLINOIS FED. AID PROJECT								