

DATE	
BY	
FINAL SURVEY	SURVEYED
NOTE BOOK	PLOTTED
NO.	TEMPLATE
	AREAS CHECKED

DATE	
BY	
ORIGINAL SURVEY	SURVEYED
NOTE BOOK	PLOTTED
NO.	TEMPLATE
	AREAS CHECKED

LAST SAVED = 3/16/2010  
 PEN TABLE = V8.161  
 PLOT DRIVER = TR-Xerox6284-To-File.plt

FILE NAME = \\0906600\0906600\cad\c\plane\093\_0876087-SH-XSht-RampP5.dgn  
 USER NAME = sdonahue

DESIGNED -  
 DRAWN -  
 CHECKED -  
 DATE -

REVISIED -  
 REVISIED -  
 REVISIED -  
 REVISIED -

STATE OF ILLINOIS  
 DEPARTMENT OF TRANSPORTATION

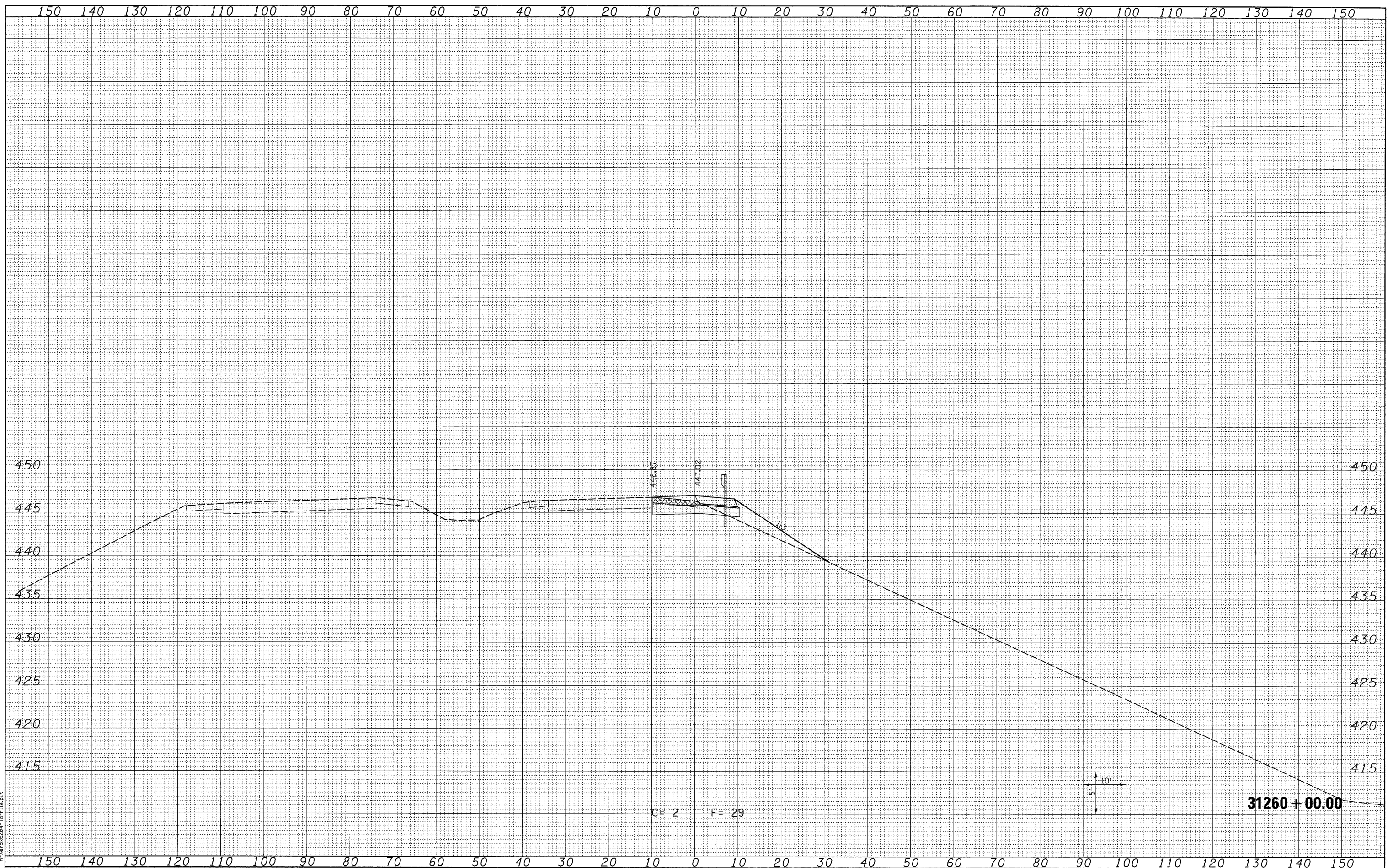
HORNER &  
 SHIFRIN, INC.  
 ENGINEERS

CROSS SECTIONS  
 PROPOSED RAMP P5  
 SCALE: SEE SHT SHEET NO. 8 OF 30 SHEETS STA. 31259+50.00 TO STA. 31259+50.00

F.A.I. RTE.	SECTION	COUNTY	TOTAL SHEETS	SHEET NO.
270	60-2RS-3	MADISON	231	201
				CONTRACT NO. 76D87
ILLINOIS FED. AID PROJECT				

FINAL SURVEY	SURVEYED	DATE
NOTE BOOK NO.	PLOTTED	
	TEMPLATE	
	AREAS CHECKED	

ORIGINAL SURVEY	SURVEYED	DATE
NOTE BOOK NO.	PLOTTED	
	TEMPLATE	
	AREAS CHECKED	



LAST SAVED = 3/16/2010  
PEN TABLE = V8.4b1  
PLOT DRIVER = IR-Xerox6204-TopFile.plt

FILE NAME =	USER NAME = sdonahue
1:\0906600\0906601\cad\1\plans\093_0876087-Sht-XSSht-RampP5.dgn	DESIGNED -
	DRAWN -
	CHECKED -
	DATE -

PLOT SCALE = 10.0005' / IN.	REVISD -
PLOT DATE = 3/16/2010 4:45:12 PM	REVISD -

DESIGNED -	REVISD -
DRAWN -	REVISD -
CHECKED -	REVISD -
DATE -	REVISD -

STATE OF ILLINOIS  
DEPARTMENT OF TRANSPORTATION



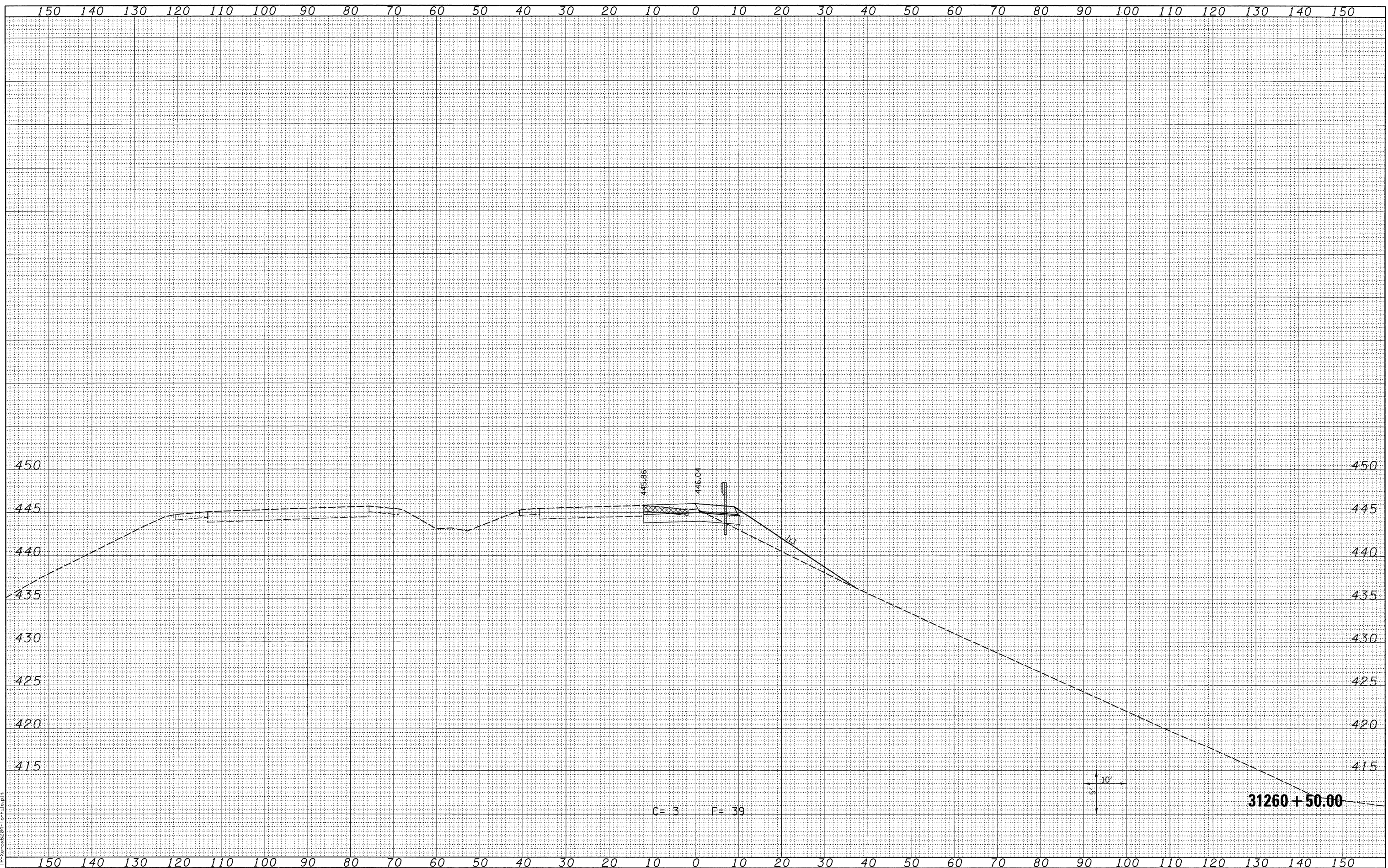
SCALE: SEE SHT	SHEET NO. 9 OF 30 SHEETS	STA. 31260+00.00 TO STA. 31260+00.00
----------------	--------------------------	--------------------------------------

CROSS SECTIONS  
PROPOSED RAMP P5

F.A.I. RTE. 270	SECTION 60-2RS-3	COUNTY MADISON	TOTAL SHEETS 231	SHEET NO. 202
CONTRACT NO. 76D87				
ILLINOIS FED. AID PROJECT				

FINAL SURVEY	SURVEYED	BY	DATE
NOTE BOOK NO.	PLOTTED		
	TEMPLATE		
	AREAS CHECKED		

ORIGINAL SURVEY	SURVEYED	BY	DATE
NOTE BOOK NO.	PLOTTED		
	TEMPLATE		
	AREAS CHECKED		



LAST SAVED = 3/16/2010  
 PEN TABLE = 18.04  
 PLOT DRIVER = TP-Vac6204-TP-File.plt

FILE NAME =  
 J:\0906600\0906601\cad\1-plans\093\_0876087-Sht-XSht-RampP5.dgn

USER NAME = sdonahue  
 DESIGNED -  
 DRAWN -  
 PLOT SCALE = 10.0005' / IN.  
 CHECKED -  
 PLOT DATE = 3/16/2010 4:45:13 PM  
 DATE -

REVISED -  
 REVISED -  
 REVISED -  
 REVISED -

STATE OF ILLINOIS  
 DEPARTMENT OF TRANSPORTATION

HORNER &  
 SHIFRIN, INC.  
 ENGINEERS

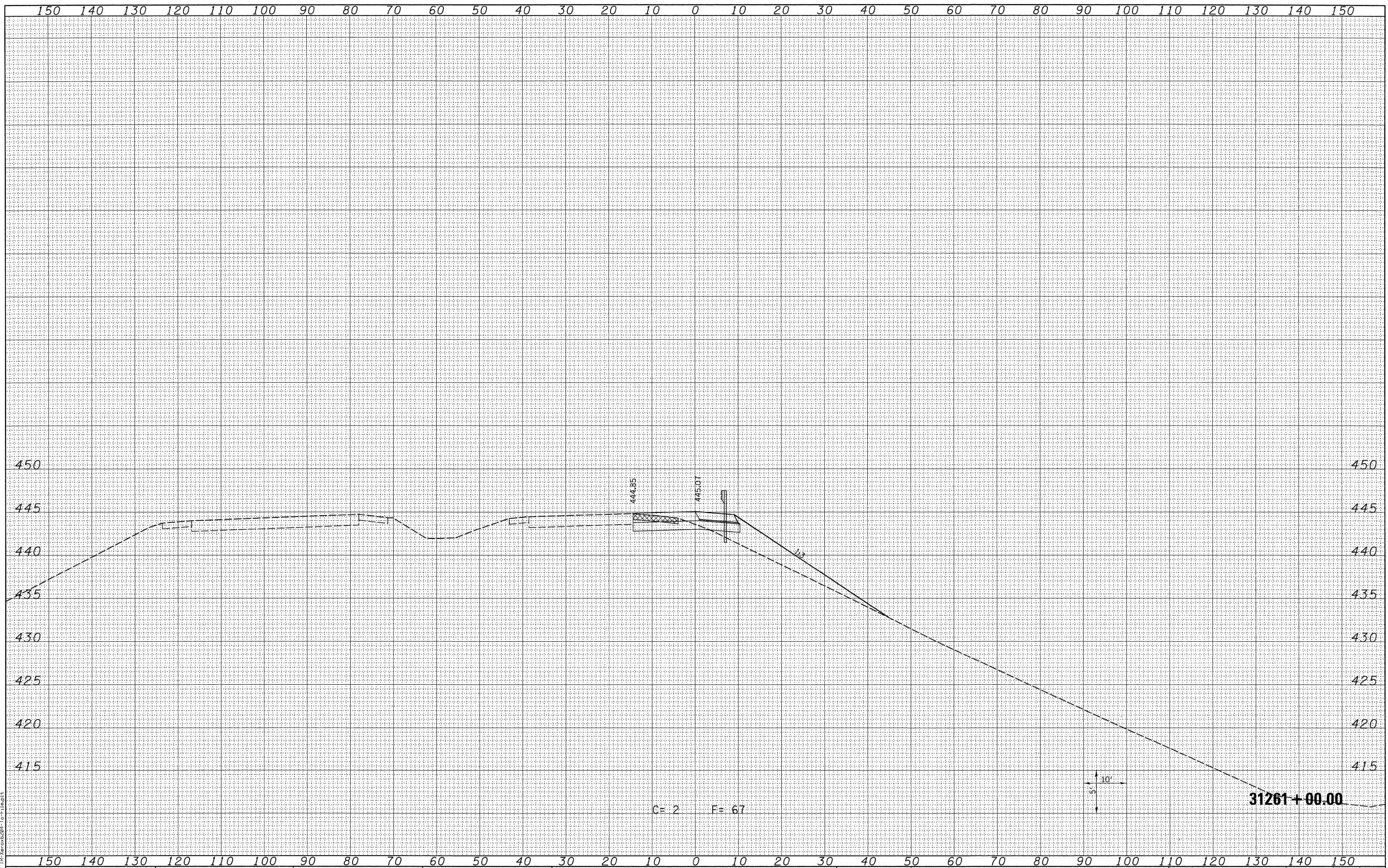
CROSS SECTIONS  
 PROPOSED RAMP P5  
 SCALE: SEE SHT SHEET NO. 10 OF 30 SHEETS STA. 31260+50.00 TO STA. 31260+50.00

F.A.I. RTE.	SECTION	COUNTY	TOTAL SHEETS	SHEET NO.
270	60-2RS-3	MADISON	231	203
CONTRACT NO. 76D87				
ILLINOIS FED. AID PROJECT				

FINAL SURVEY	SURVEYED	DATE
NOTE BOOK	PLOTTED	
NO.	TEMPLATE	
	AREAS CHECKED	

ORIGINAL SURVEY	SURVEYED	DATE
NOTE BOOK	PLOTTED	
NO.	TEMPLATE	
	AREAS CHECKED	

LAST SAVED = 3/16/2010  
 PEN TABLE = 1/8" dia  
 PLOT DRIVER = IR-Veroc6204-Te-File.plt



FILE NAME =	USER NAME = sdonahue
\\s:\06600\0905601\cad\1\plans\093_D876D87-Sht-XSSht-RampP5.dgn	DESIGNED -
	DRAWN -
	CHECKED -
	DATE -

PLOT SCALE = 10.0005 ' / IN.	REVISIED -
PLOT DATE = 3/16/2010 4:45:14 PM	REVISIED -
	REVISIED -

STATE OF ILLINOIS  
 DEPARTMENT OF TRANSPORTATION

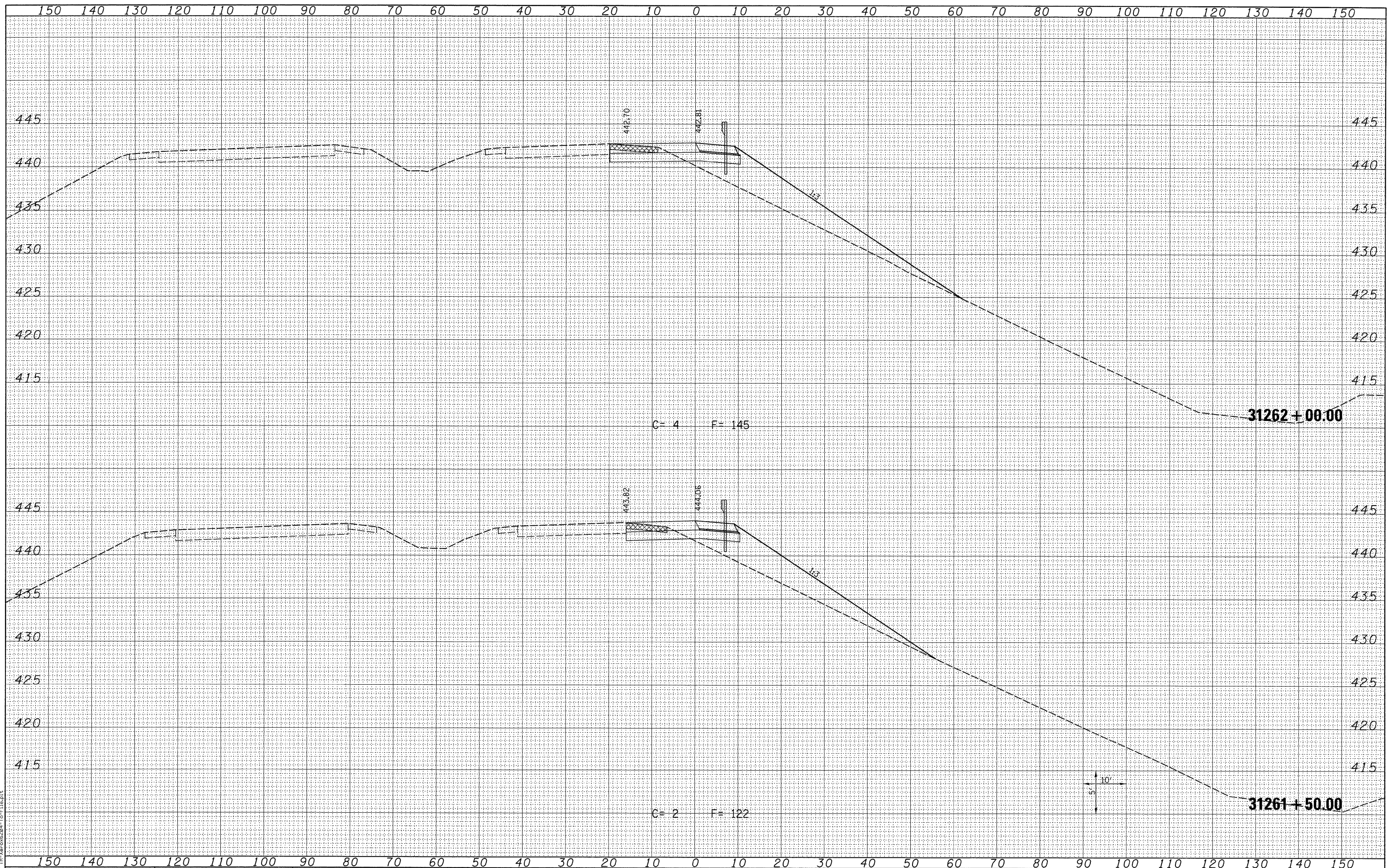


CROSS SECTIONS  
 PROPOSED RAMP P5  
 SCALE: SEE SHT SHEET NO. 11 OF 30 SHEETS STA. 31261+00.00 TO STA. 31261+00.00

F.A.I. RTE.	SECTION	COUNTY	TOTAL SHEETS	SHEET NO.
270	60-2RS-3	MADISON	231	204
				CONTRACT NO. 76D87
ILLINOIS FED. AID PROJECT				

DATE	
BY	
FINAL SURVEY	SURVEYED
NOTE BOOK	PLOTTED
NO.	TEMPLATE
	AREAS CHECKED

DATE	
BY	
ORIGINAL SURVEY	SURVEYED
NOTE BOOK	PLOTTED
NO.	TEMPLATE
	AREAS CHECKED



LAST SAVED = 3/16/2010  
 PEN TABLE = V8.tbl  
 PLOT DRIVER = TR>Xerox6204-TP-F.lsp

FILE NAME =  
 USER NAME = sdonahue  
 DESIGNED -  
 DRAWN -  
 PLOT SCALE = 10.0005' / IN.  
 CHECKED -  
 PLOT DATE = 3/16/2010 4:45:15 PM  
 DATE -

DESIGNED -  
 DRAWN -  
 CHECKED -  
 DATE -

REVISED -  
 REVISED -  
 REVISED -  
 REVISED -

STATE OF ILLINOIS  
 DEPARTMENT OF TRANSPORTATION

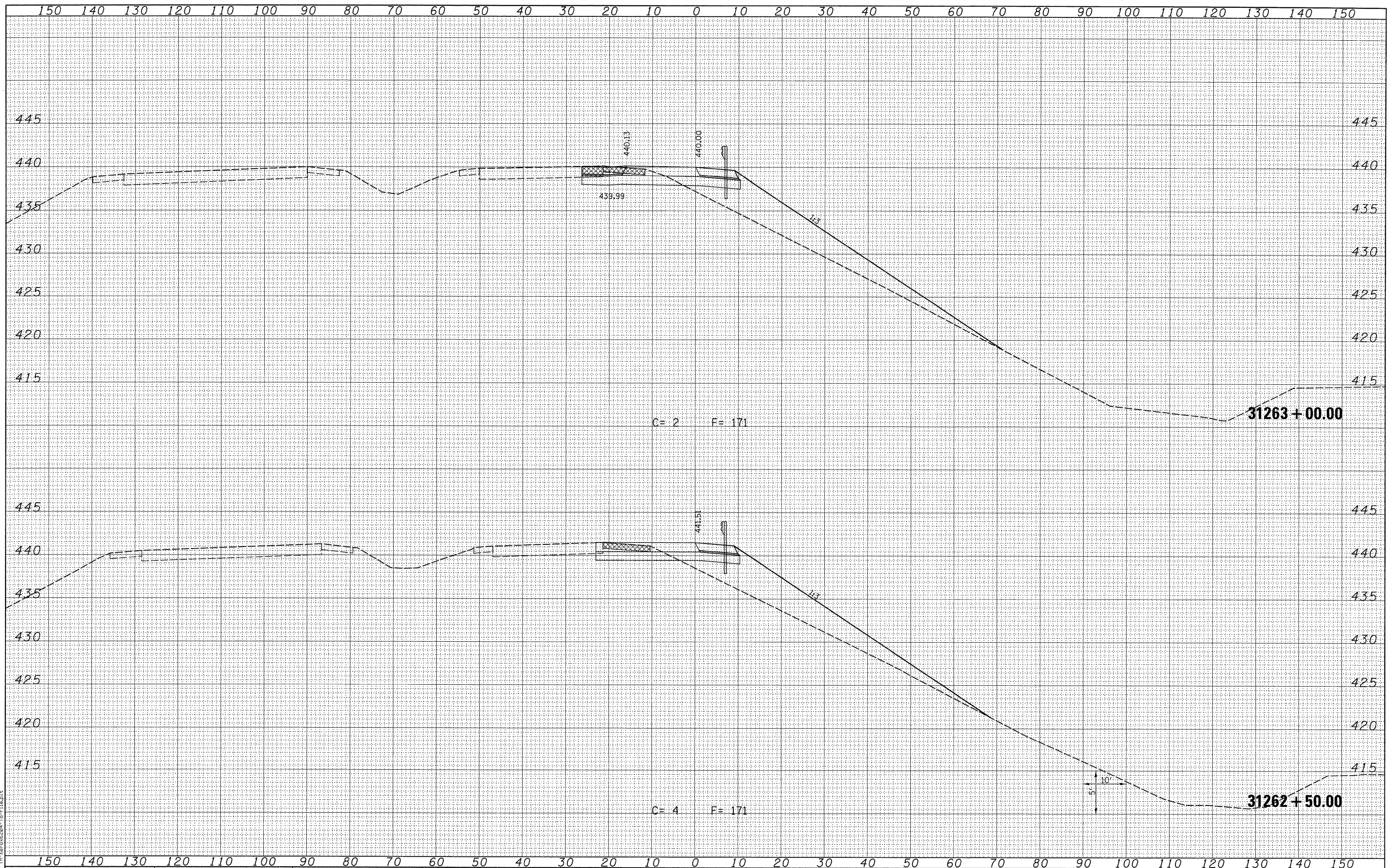


CROSS SECTIONS  
 PROPOSED RAMP P5  
 SCALE: SEE SHT  
 SHEET NO. 12 OF 30 SHEETS  
 STA. 31261+50.00 TO STA. 31262+00.00

F.A.I. RTE.	SECTION	COUNTY	TOTAL SHEETS	SHEET NO.
270	60-2RS-3	MADISON	231	205
				CONTRACT NO. 76D87
ILLINOIS FED. AID PROJECT				

DATE	
BY	
SURVEYED	
PLOTTED	
TEMPLATE	
AREAS CHECKED	
FINAL SURVEY	
NOTE BOOK	
NO.	

DATE	
BY	
SURVEYED	
PLOTTED	
TEMPLATE	
AREAS CHECKED	
ORIGINAL SURVEY	
NOTE BOOK	
NO.	



LAST SAVED = 3/16/2010  
 PEN TABLE = V8.tbl  
 PLOT DRIVER = TR: Xerox6204-To-File.plt

FILE NAME =  
 USER NAME = sdonahue  
 DESIGNED -  
 DRAWN -  
 PLOT SCALE = 10.0005 ' / IN.  
 PLOT DATE = 3/16/2010 4:45:16 PM

DESIGNED -  
 DRAWN -  
 CHECKED -  
 DATE -

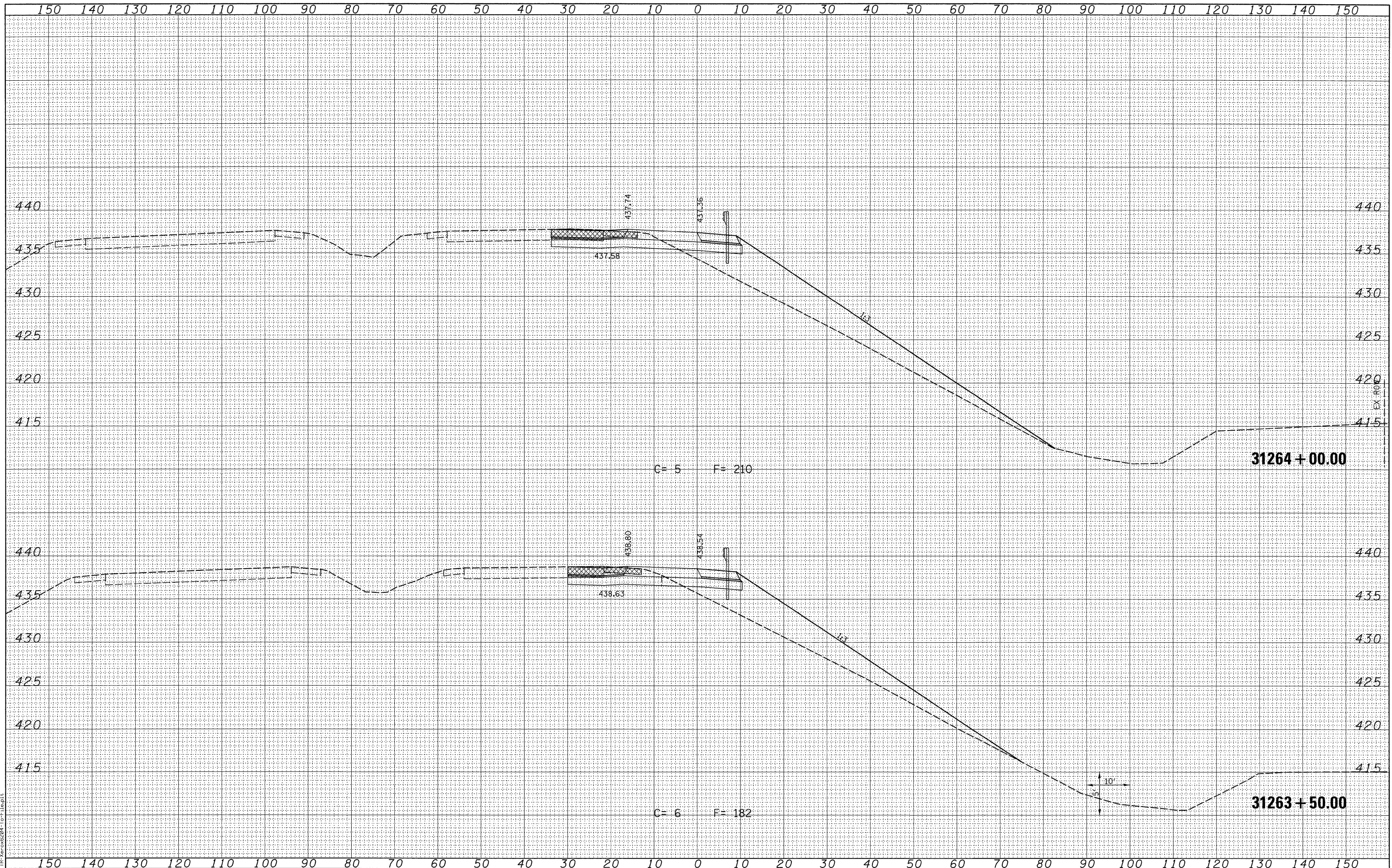
REVISED -  
 REVISED -  
 REVISED -  
 REVISED -

STATE OF ILLINOIS  
 DEPARTMENT OF TRANSPORTATION



CROSS SECTIONS  
 PROPOSED RAMP P5  
 SCALE: SEE SHT  
 SHEET NO. 13 OF 30 SHEETS  
 STA. 31262+50.00 TO STA. 31263+00.00

F.A.I. RTE.	SECTION	COUNTY	TOTAL SHEETS	SHEET NO.
270	60-2RS-3	MADISON	231	206
CONTRACT NO. 76D87				
ILLINOIS FED. AID PROJECT				



FINAL SURVEY	SURVEYED	DATE
NOTE BOOK	PLOTTED	
NO.	TEMPLATE	
	AREAS CHECKED	

ORIGINAL SURVEY	SURVEYED	DATE
NOTE BOOK	PLOTTED	
NO.	TEMPLATE	
	AREAS CHECKED	

LAST SAVED = 3/16/2010  
 PEN TABLE = 1/8" x 1/2"  
 PLOT DRIVER = HP-Vector204-10-File.plt

FILE NAME =	USER NAME = sdonahue
\\0966600\0906601\oad\atl_p\ens\093_0876087-Sht-XSSht-RampP5.dgn	DESIGNED -
	DRAWN -
	CHECKED -
	DATE -

DESIGNED -	REVISIED -
DRAWN -	REVISIED -
CHECKED -	REVISIED -
DATE -	REVISIED -

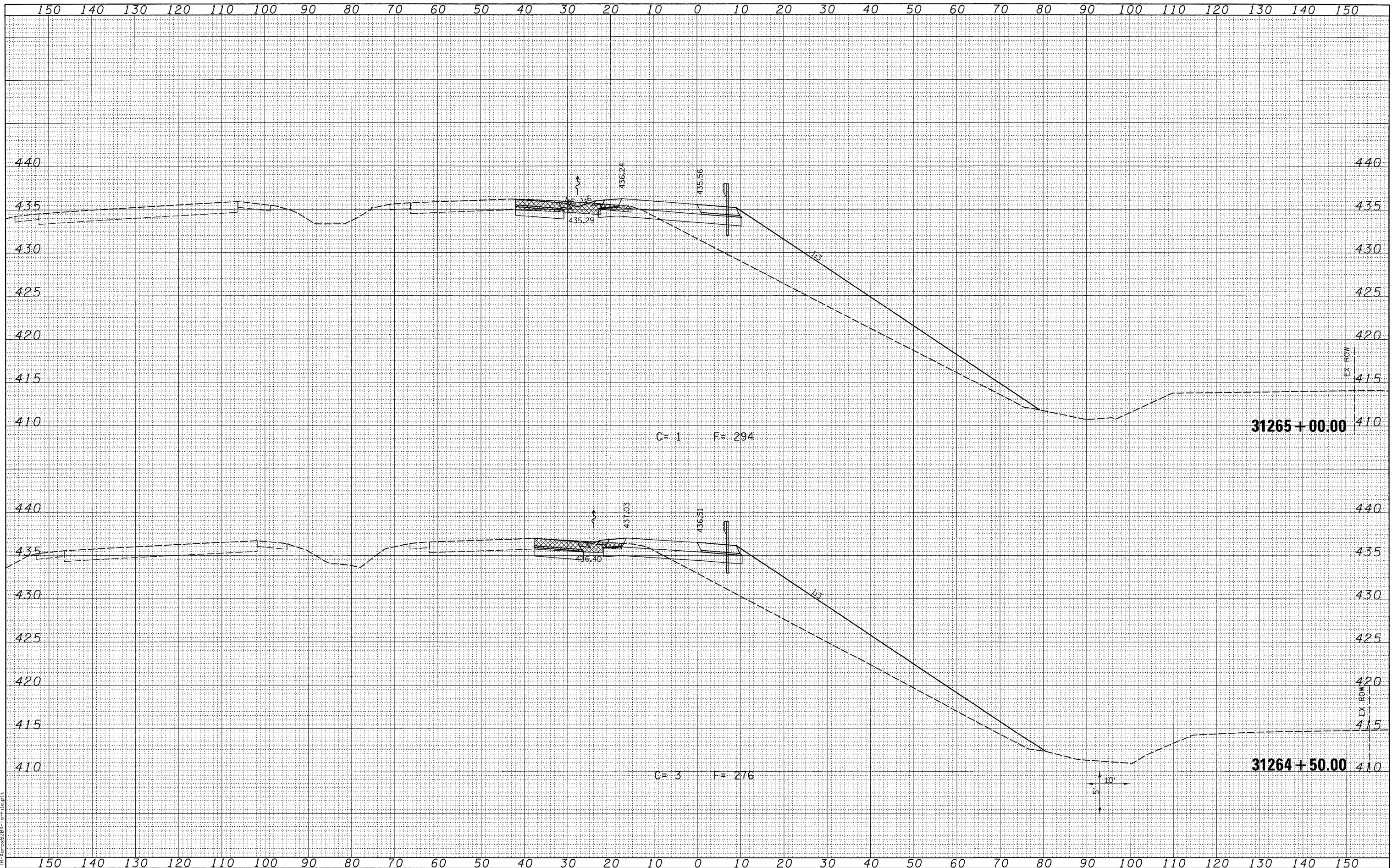
DESIGNED -	REVISIED -
DRAWN -	REVISIED -
CHECKED -	REVISIED -
DATE -	REVISIED -

STATE OF ILLINOIS  
 DEPARTMENT OF TRANSPORTATION



CROSS SECTIONS  
 PROPOSED RAMP P5  
 SCALE: SEE SHT SHEET NO. 14 OF 30 SHEETS STA. 31263+50.00 TO STA. 31264+00.00

F.A.I. RTE. 270	SECTION 60-2RS-3	COUNTY MADISON	TOTAL SHEETS 231	SHEET NO. 207
CONTRACT NO. 76D87				
ILLINOIS FED. AID PROJECT				



BY	DATE

BY	DATE

LAST SAVED = 3/16/2010  
PEN TABLE = V6.BA  
PLOT DRIVER = PrtView6284-1a-File.plt

FILE NAME =	USER NAME = sdonahue	DESIGNED -	REVISED -
J:\0906600\0906601\cad\plans\093_D876087-Sht-XSht-RampP5.dgn		DRAWN -	REVISED -
		CHECKED -	REVISED -
		DATE -	REVISED -

PLOT SCALE = 10.0005' / IN.	
PLOT DATE = 3/16/2010 4:45:18 PM	

DESIGNED -	REVISED -
DRAWN -	REVISED -
CHECKED -	REVISED -
DATE -	REVISED -

**STATE OF ILLINOIS  
DEPARTMENT OF TRANSPORTATION**



**CROSS SECTIONS  
PROPOSED RAMP P5**

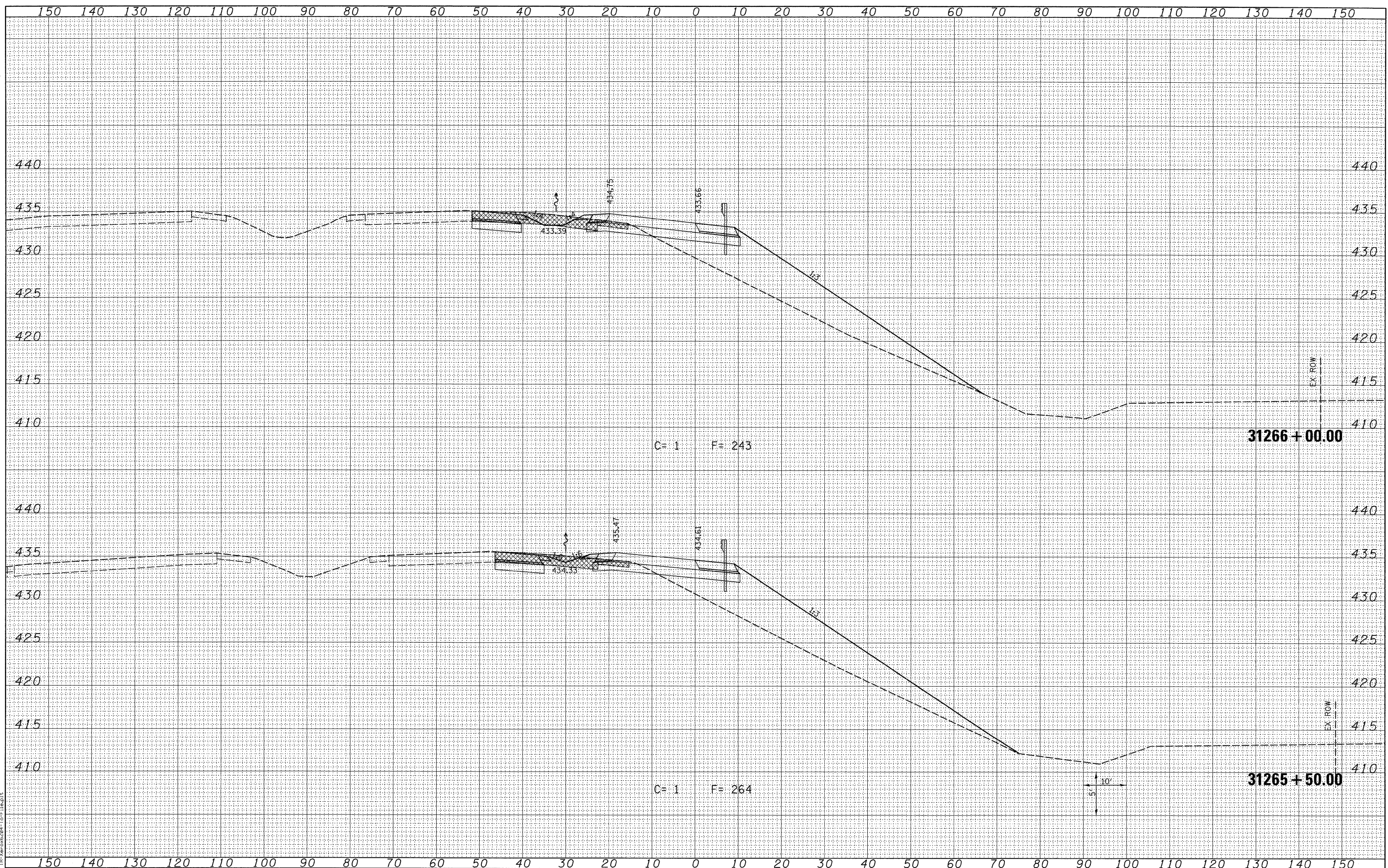
SCALE: SEE SHT SHEET NO. 15 OF 30 SHEETS STA. 31264+50.00 TO STA. 31265+00.00

F.A.I. RTE. 270	SECTION 60-2RS-3	COUNTY MADISON	TOTAL SHEETS 231	SHEET NO. 208
CONTRACT NO. 76D87			ILLINOIS FED. AID PROJECT	



BY	DATE
SURVEYED	
PLOTTED	
TEMPLATE	
NOTE BOOK	
AREAS CHECKED	
NO.	

BY	DATE
SURVEYED	
PLOTTED	
TEMPLATE	
NOTE BOOK	
AREAS CHECKED	
NO.	

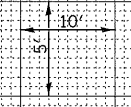


C= 1 F= 243

31266+00.00

C= 1 F= 264

31265+50.00



LAST SAVED = 3/16/2010  
PEN TABLE = V8.V81  
PLOT DRIVER = TR:\xerox6204-1a-File.plt

FILE NAME =	USER NAME = sdonahue
\\09066600\09066601\cad\pl\plans\093_0876087-Sht-XSSht-RampP5.dgn	DESIGNED -
	DRAWN -
	CHECKED -
	DATE -

DESIGNED -	REVISED -
DRAWN -	REVISED -
CHECKED -	REVISED -
DATE -	REVISED -

DESIGNED -	REVISED -
DRAWN -	REVISED -
CHECKED -	REVISED -
DATE -	REVISED -

STATE OF ILLINOIS  
DEPARTMENT OF TRANSPORTATION

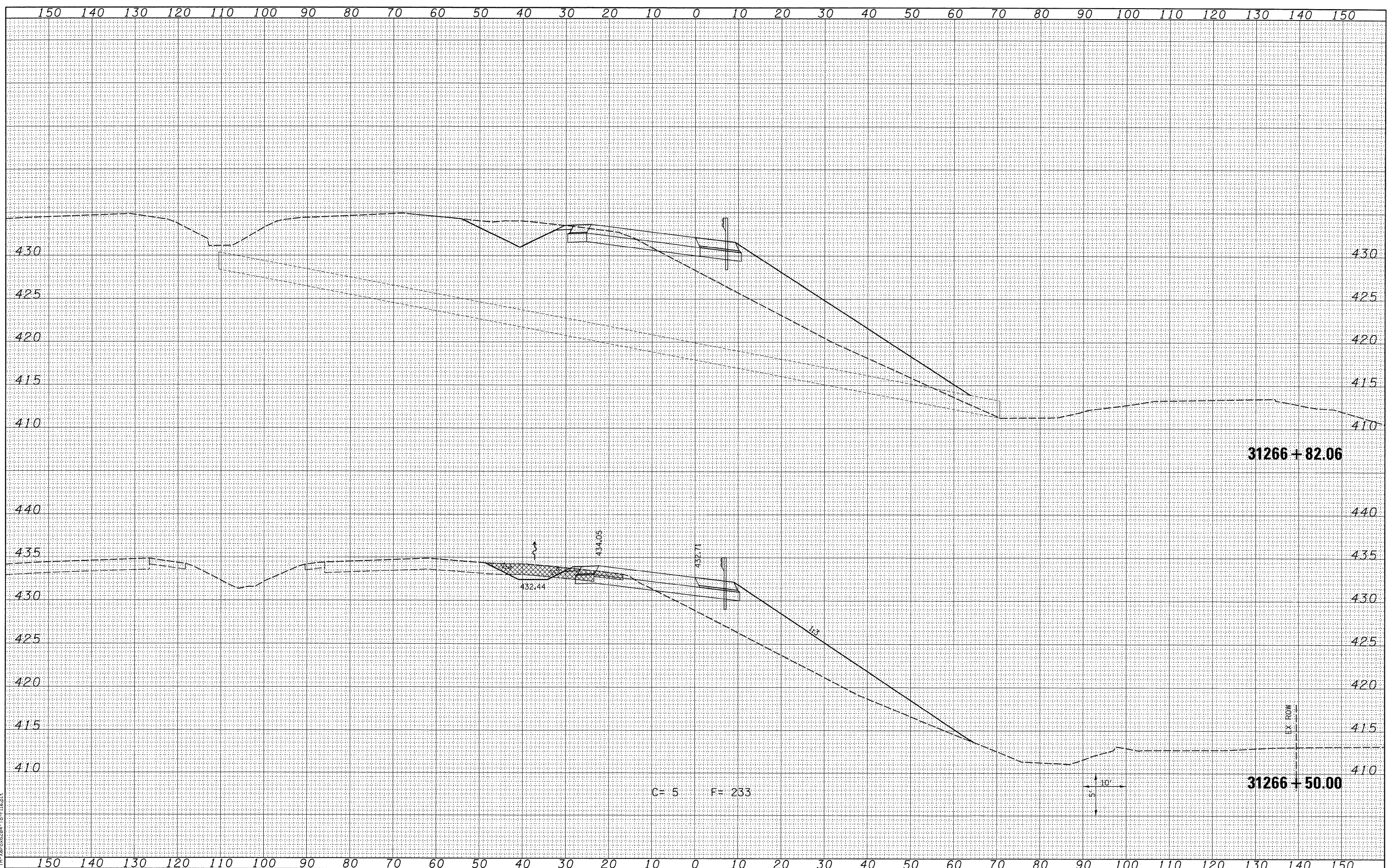
HORNER &  
SHIFRIN, INC  
ENGINEERS

CROSS SECTIONS  
PROPOSED RAMP P5  
SCALE: SEE SHT  
SHEET NO. 16 OF 30 SHEETS  
STA. 31265+50.00 TO STA. 31266+00.00

F.A.I. RTE. 270	SECTION 60-2RS-3	COUNTY MADISON	TOTAL SHEETS 231	SHEET NO. 209
				CONTRACT NO. 76D87
ILLINOIS FED. AID PROJECT				

BY	DATE
FINAL SURVEY	SURVEYED
NOTE BOOK	PLOTTED
NO.	TEMPLATE
	AREAS CHECKED

BY	DATE
ORIGINAL SURVEY	SURVEYED
NOTE BOOK	PLOTTED
NO.	TEMPLATE
	AREAS CHECKED



LAST SAVED = 3/16/2010  
 PEN TABLE = V8.141  
 PLOT DRIVER = TR-V806204-10-File.plt

FILE NAME =  
 \\0906600\0906600\oad\plans\093\_0876087-Sht-XSSht-RampP5.dgn

USER NAME = sdonahue	DESIGNED -	REVISED -
	DRAWN -	REVISED -
PLOT SCALE = 10.0005' / IN.	CHECKED -	REVISED -
PLOT DATE = 3/16/2010 4:45:20 PM	DATE -	REVISED -

STATE OF ILLINOIS  
 DEPARTMENT OF TRANSPORTATION

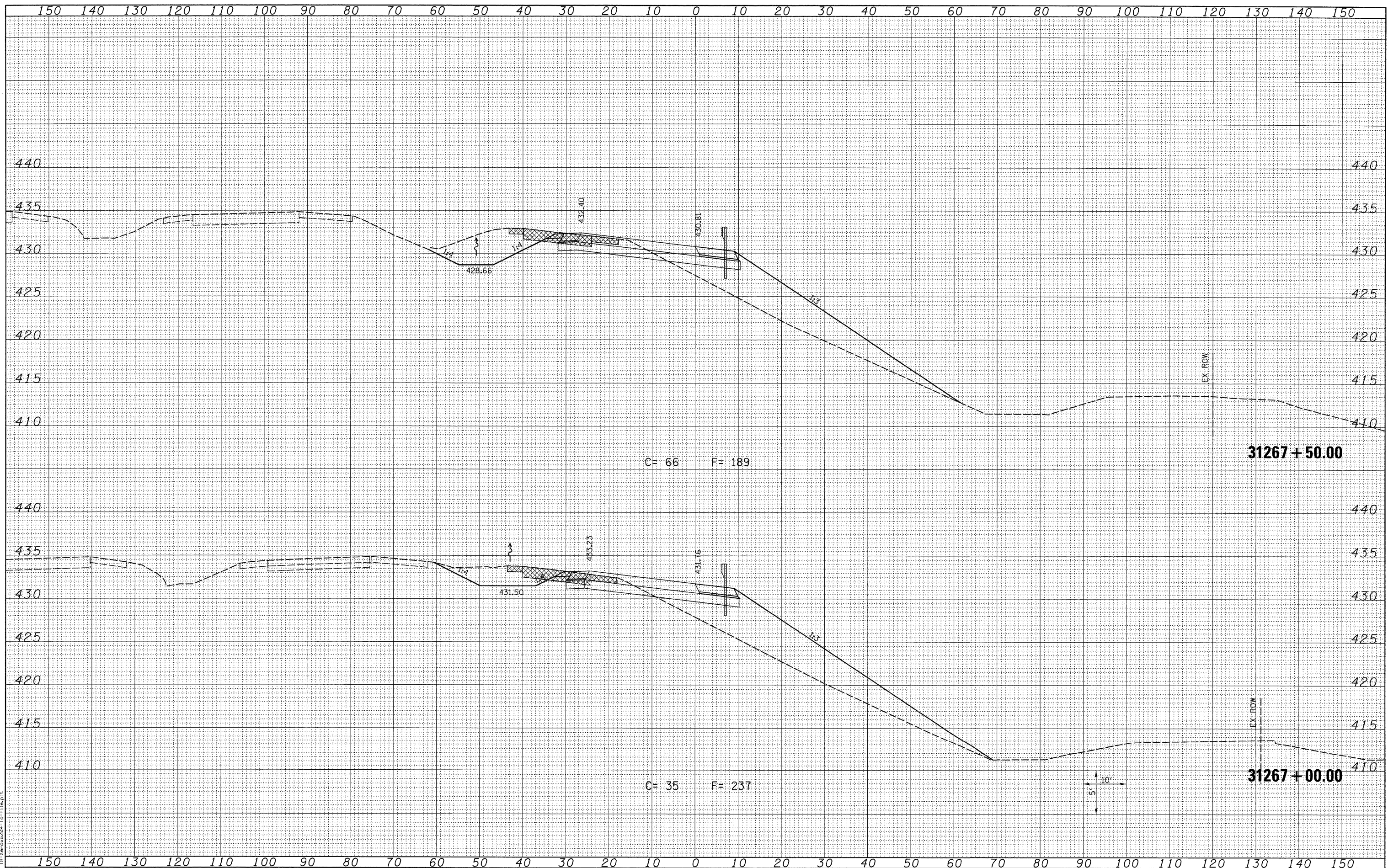


CROSS SECTIONS  
 PROPOSED RAMP P5  
 SCALE: SEE SHT SHEET NO. 17 OF 30 SHEETS STA. 31266+50.00 TO STA. 31266+82.06

F.A.I. RTE. 270	SECTION 60-2RS-3	COUNTY MADISON	TOTAL SHEETS 231	SHEET NO. 210
CONTRACT NO. 76D87				
ILLINOIS FED. AID PROJECT				

DATE	
BY	
FINAL SURVEY	SURVEYED
NOTE BOOK	PLOTTED
NO.	TEMPLATE
	AREAS CHECKED

DATE	
BY	
ORIGINAL SURVEY	SURVEYED
NOTE BOOK	PLOTTED
NO.	TEMPLATE
	AREAS CHECKED



LAST SAVED = 3/16/2010  
 PEN TABLE = 18.tbl  
 PLOT DRIVER = TR-2xno6204-To-File.plt

FILE NAME =  
 USER NAME = sdonehue

DESIGNED -  
 DRAWN -  
 CHECKED -  
 DATE -

REVISIED -  
 REVISIED -  
 REVISIED -  
 REVISIED -

PLOT SCALE = 10.0005' / IN.  
 PLOT DATE = 3/16/2010 4:45:21 PM

**STATE OF ILLINOIS  
 DEPARTMENT OF TRANSPORTATION**

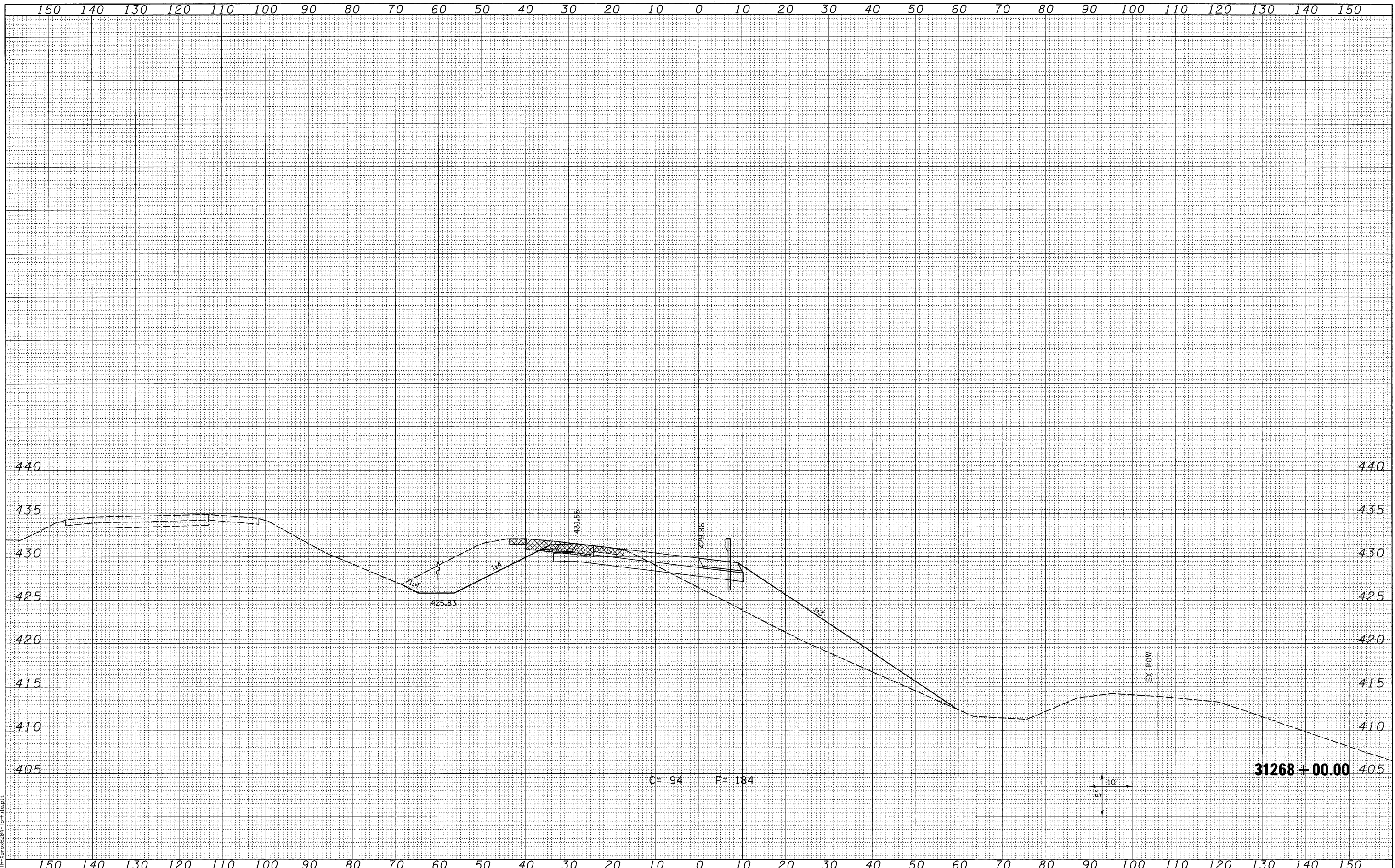


**CROSS SECTIONS  
 PROPOSED RAMP P5**  
 SCALE: SEE SHT SHEET NO. 18 OF 30 SHEETS STA. 31267+00.00 TO STA. 31267+50.00

F.A.I. RTE.	SECTION	COUNTY	TOTAL SHEETS	SHEET NO.
270	60-2RS-3	MADISON	231	211
CONTRACT NO. 76D87				
ILLINOIS FED. AID PROJECT				

FINAL SURVEY	SURVEYED	BY	DATE
NOTE BOOK NO.	PLOTTED		
	TEMPLATE		
	AREAS CHECKED		

ORIGINAL SURVEY	SURVEYED	BY	DATE
NOTE BOOK NO.	PLOTTED		
	TEMPLATE		
	AREAS CHECKED		



LAST SAVED = 3/16/2010  
 PEN TABLE = V8-14  
 PLOT DRIVER = Tr-V8-14-2004-To-F:\dgn1

FILE NAME =	USER NAME = adonahue	DESIGNED -	REVISED -
\\0906600\0906601\ced\c\plans\093_0876087-Sht-XSht-RampP5.dgn		DRAWN -	REVISED -
PLOT SCALE = 10.0005' / IN.		CHECKED -	REVISED -
PLOT DATE = 3/16/2010 4:52:22 PM		DATE -	REVISED -

STATE OF ILLINOIS  
 DEPARTMENT OF TRANSPORTATION

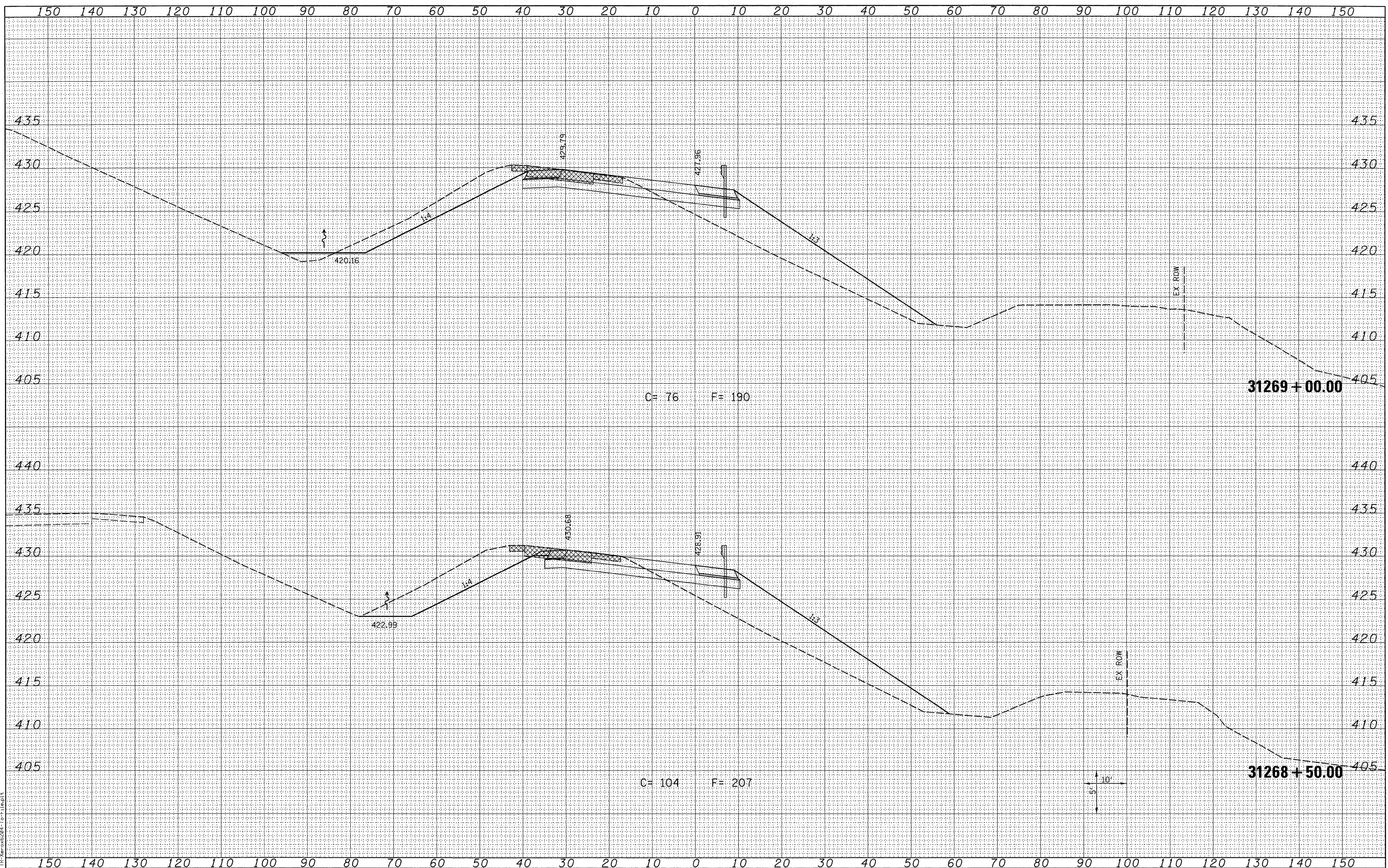


CROSS SECTIONS	
PROPOSED RAMP P5	
SCALE: SEE SHT	SHEET NO. 19 OF 30 SHEETS
STA. 31268+00.00 TO STA. 31268+00.00	

F.A.I. RTE. 270	SECTION 60-2RS-3	COUNTY MADISON	TOTAL SHEETS 231	SHEET NO. 212
CONTRACT NO. 76D87				
ILLINOIS FED. AID PROJECT				

BY	DATE
SURVEYED	
PLOTTED	
TEMPLATE	
NOTE BOOK	
AREAS CHECKED	
NO.	

BY	DATE
SURVEYED	
PLOTTED	
TEMPLATE	
NOTE BOOK	
AREAS CHECKED	
NO.	



LAST SAVED = 3/16/2010  
 PEN TABLE = V8.0A  
 PLOT DRIVER = TR:V80x6204-ForFile.plt

FILE NAME =  
 USER NAME = sdonahue  
 DESIGNED -  
 DRAWN -  
 CHECKED -  
 DATE -

DESIGNED -  
 REVISIONS -  
 REVISIONS -  
 REVISIONS -  
 REVISIONS -

DESIGNED -  
 REVISIONS -  
 REVISIONS -  
 REVISIONS -  
 REVISIONS -

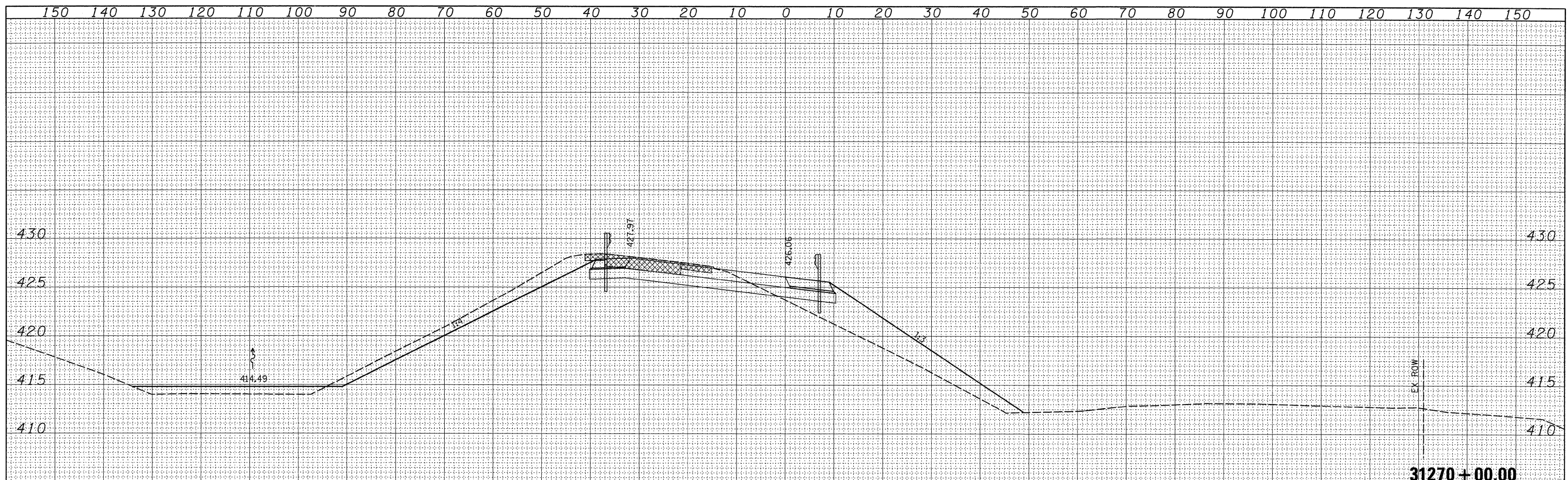
STATE OF ILLINOIS  
 DEPARTMENT OF TRANSPORTATION

HORNER &  
 SHIFRIN, INC.  
 ENGINEERS

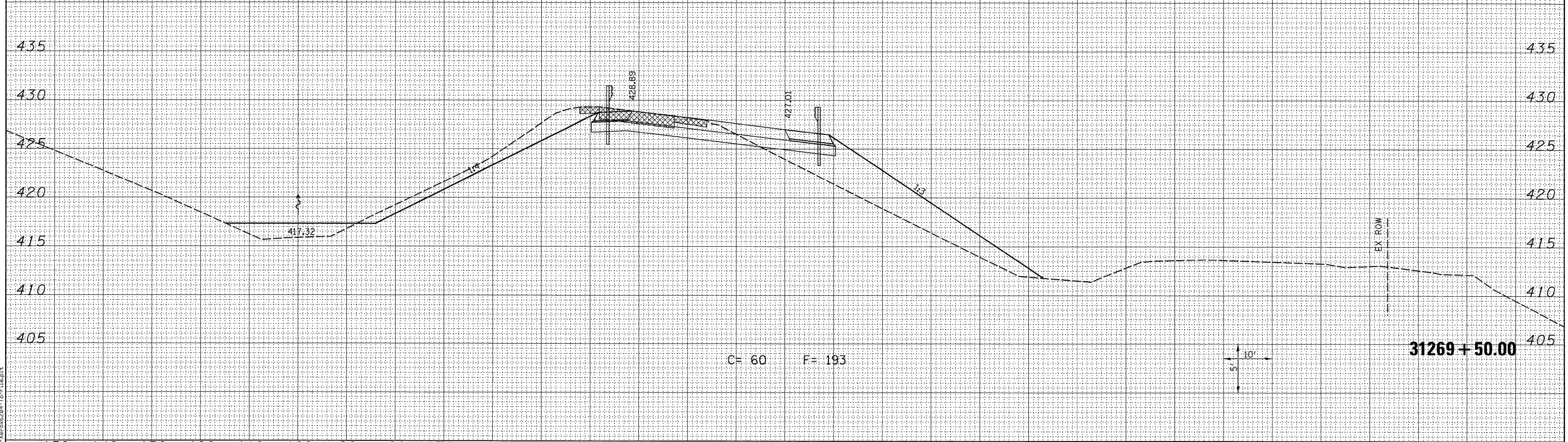
CROSS SECTIONS  
 PROPOSED RAMP P5  
 SCALE: SEE SHT SHEET NO. 20 OF 30 SHEETS STA. 31268+50.00 TO STA. 31269+00.00

F.A.I. RTE.	SECTION	COUNTY	TOTAL SHEETS	SHEET NO.
270	60-2RS-3	MADISON	231	213
CONTRACT NO. 76D87				
ILLINOIS FED. AID PROJECT				

BY	DATE
FINAL SURVEY	SURVEYED
NOTE BOOK	PLOTTED
NO.	TEMPLATE
	AREAS CHECKED



BY	DATE
ORIGINAL SURVEY	SURVEYED
NOTE BOOK	PLOTTED
NO.	TEMPLATE
	AREAS CHECKED

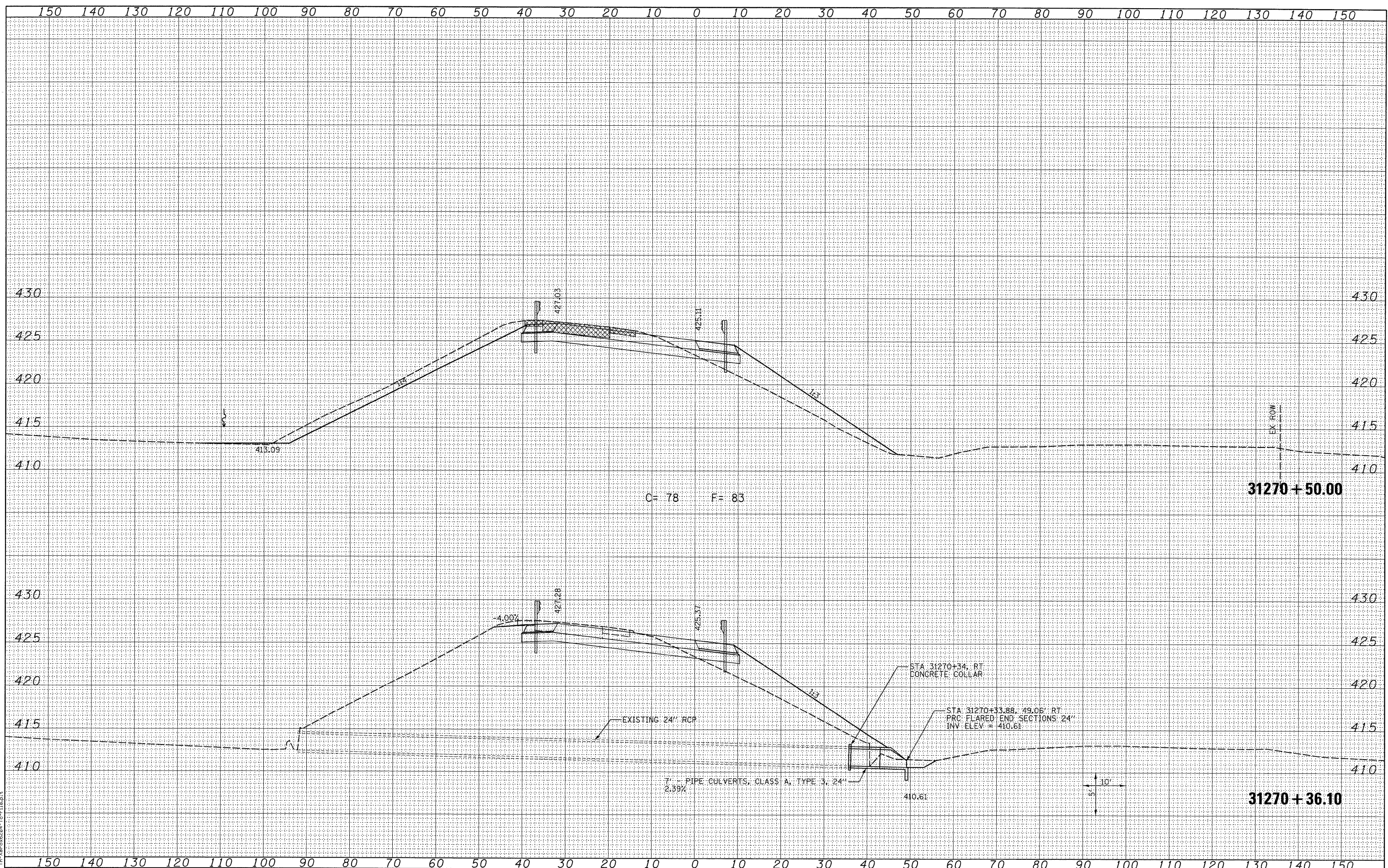


LAST SAVED = 3/16/2010  
 PEN TABLE = V8.B4  
 PLOT DRIVER = TR-Xerox6204-For-File.plt

FILE NAME =	USER NAME = sdonahue	DESIGNED -	REVISED -	<b>STATE OF ILLINOIS</b> <b>DEPARTMENT OF TRANSPORTATION</b>	<b>HORNER &amp; SHIFRIN, INC.</b> <b>ENGINEERS</b>	<b>CROSS SECTIONS</b> PROPOSED RAMP P5	F.A.I. RTE.	SECTION	COUNTY	TOTAL SHEETS	SHEET NO.
1:\0906600\0906601\cad\1\plans\093_0876087-Sht-XSSht-RampP5.dgn	DRAWN -	REVISED -	270				60-2RS-3	MADISON	231	214	
PLOT SCALE = 10.0005' / IN.	CHECKED -	REVISED -	CONTRACT NO. 76D87								
PLOT DATE = 3/16/2010 4:45:24 PM	DATE -	REVISED -	ILLINOIS FED. AID PROJECT								
SCALE: SEE SHT				SHEET NO. 21 OF 30 SHEETS		STA. 31269+50.00 TO STA. 31270+00.00					

FINAL SURVEY	SURVEYED	DATE
NOTE BOOK NO.	PLOTTED	
	TEMPLATE	
	AREAS CHECKED	

ORIGINAL SURVEY	SURVEYED	DATE
NOTE BOOK NO.	PLOTTED	
	TEMPLATE	
	AREAS CHECKED	



LAST SAVED = 3/16/2010  
 PEN TABLE = V8.464  
 PLOT DRIVER = TR:\xep06284-To-File.plt

FILE NAME =  
 USER NAME = sdonahue  
 DESIGNED -  
 DRAWN -  
 PLOT SCALE = 10.0005' / IN.  
 CHECKED -  
 PLOT DATE = 3/16/2010 4:45:25 PM  
 DATE -

DESIGNED -  
 DRAWN -  
 CHECKED -  
 DATE -

REVISED -  
 REVISED -  
 REVISED -  
 REVISED -

STATE OF ILLINOIS  
 DEPARTMENT OF TRANSPORTATION

HORNER &  
 SHIFRIN, INC  
 ENGINEERS

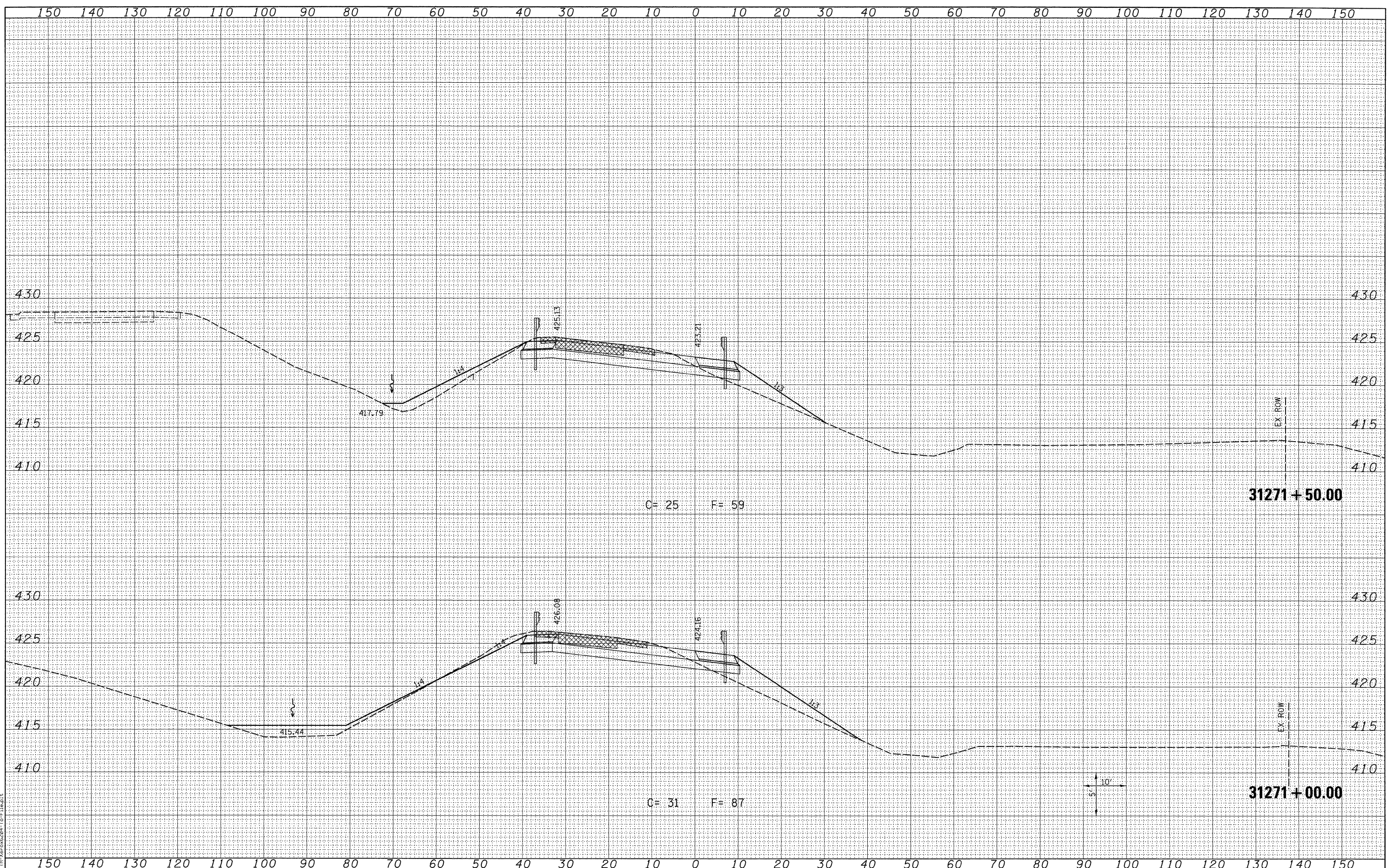
SCALE: SEE SHT  
 SHEET NO. 22 OF 30 SHEETS  
 STA. 31270+36.10 TO STA. 31270+50.00

CROSS SECTIONS  
 PROPOSED RAMP P5

F.A.I. RTE.	SECTION	COUNTY	TOTAL SHEETS	SHEET NO.
270	60-2RS-3	MADISON	231	215
				CONTRACT NO. 76D87
ILLINOIS FED. AID PROJECT				

DATE	
BY	
SURVEYED	
PLOTTED	
TEMPLATE	
NOTE BOOK	
NO.	
AREAS CHECKED	

DATE	
BY	
SURVEYED	
PLOTTED	
TEMPLATE	
NOTE BOOK	
NO.	
AREAS CHECKED	



LAST SAVED = 3/16/2010  
 PEN TABLE = V8.051  
 PLOT DRIVER = TR-Xerox6204-To-File.plt

FILE NAME =  
 USER NAME = sdonahue  
 DESIGNED -  
 DRAWN -  
 CHECKED -  
 PLOT DATE = 3/16/2010 4:45:26 PM

DESIGNED -  
 DRAWN -  
 CHECKED -  
 DATE -

REVISIED -  
 REVISIED -  
 REVISIED -  
 REVISIED -

STATE OF ILLINOIS  
 DEPARTMENT OF TRANSPORTATION

HORNER &  
 SHIFRIN, INC  
 ENGINEERS  
 SCALE: SEE SHT

CROSS SECTIONS  
 PROPOSED RAMP P5

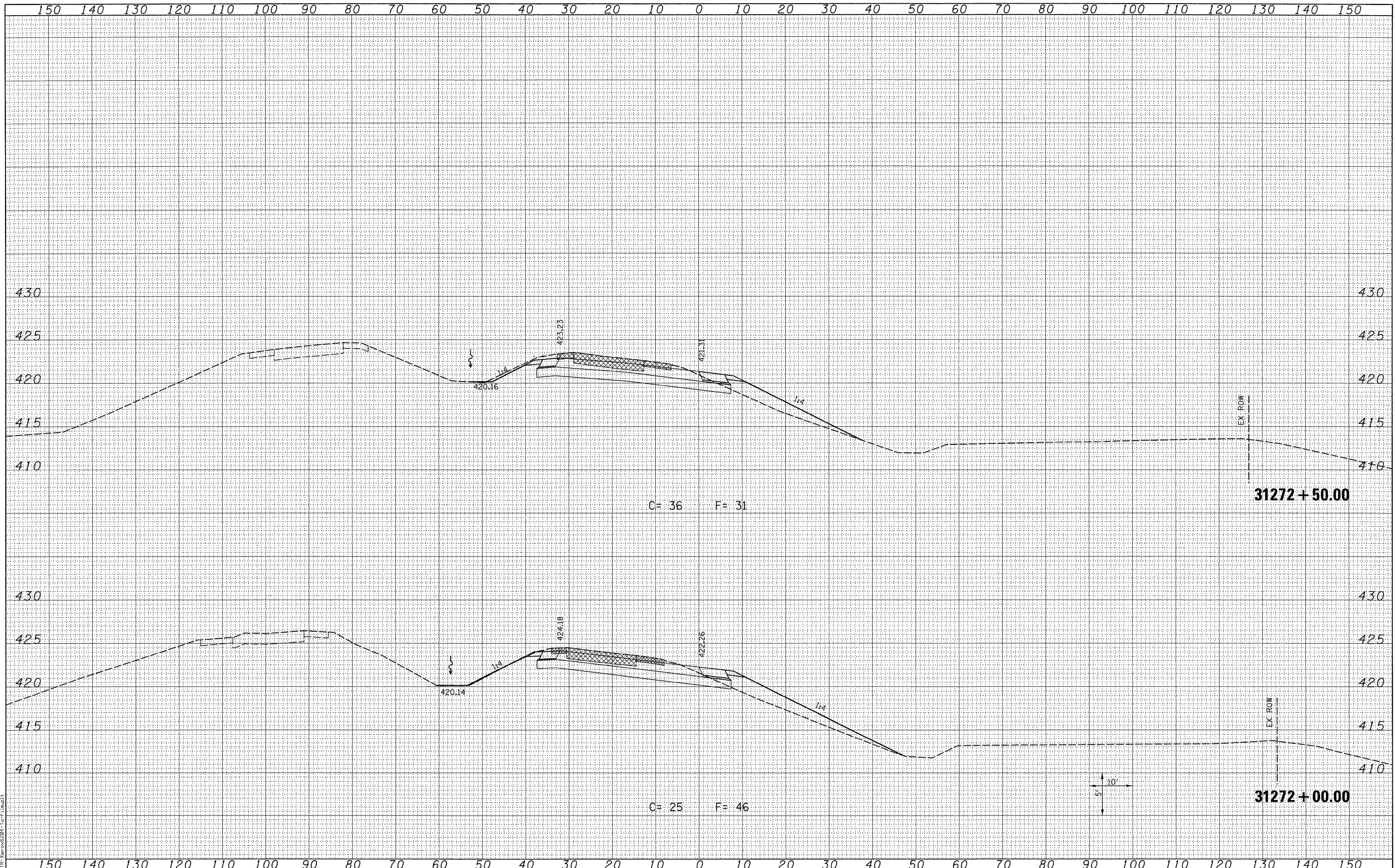
SHEET NO. 23 OF 30 SHEETS STA. 31271+00.00 TO STA. 31271+50.00

F.A.I. RTE. 270	SECTION 60-2RS-3	COUNTY MADISON	TOTAL SHEETS 231	SHEET NO. 216
CONTRACT NO. 76D87				
ILLINOIS FED. AID PROJECT				



DATE	
BY	
FINAL SURVEY	
SURVEYED	
PLOTTED	
TEMPLATE	
NOTE BOOK	
AREAS CHECKED	
NO.	

DATE	
BY	
ORIGINAL SURVEY	
SURVEYED	
PLOTTED	
TEMPLATE	
NOTE BOOK	
AREAS CHECKED	
NO.	



LAST SAVED = 3/16/2010  
 PEN TABLE = V6.44  
 PLOT DRIVER = Trx-Mex2004-To-File.plt

FILE NAME =	USER NAME = sdonahue	DESIGNED -	REVISED -
\\0906600\0906601\cad\c\plans\093_0876087-Sh-XSht-RampP5.dgn		DRAWN -	REVISED -
		CHECKED -	REVISED -
		DATE -	REVISED -

**STATE OF ILLINOIS  
 DEPARTMENT OF TRANSPORTATION**

**HORNER &  
 SHIFFRIN, INC.**  
 ENGINEERS

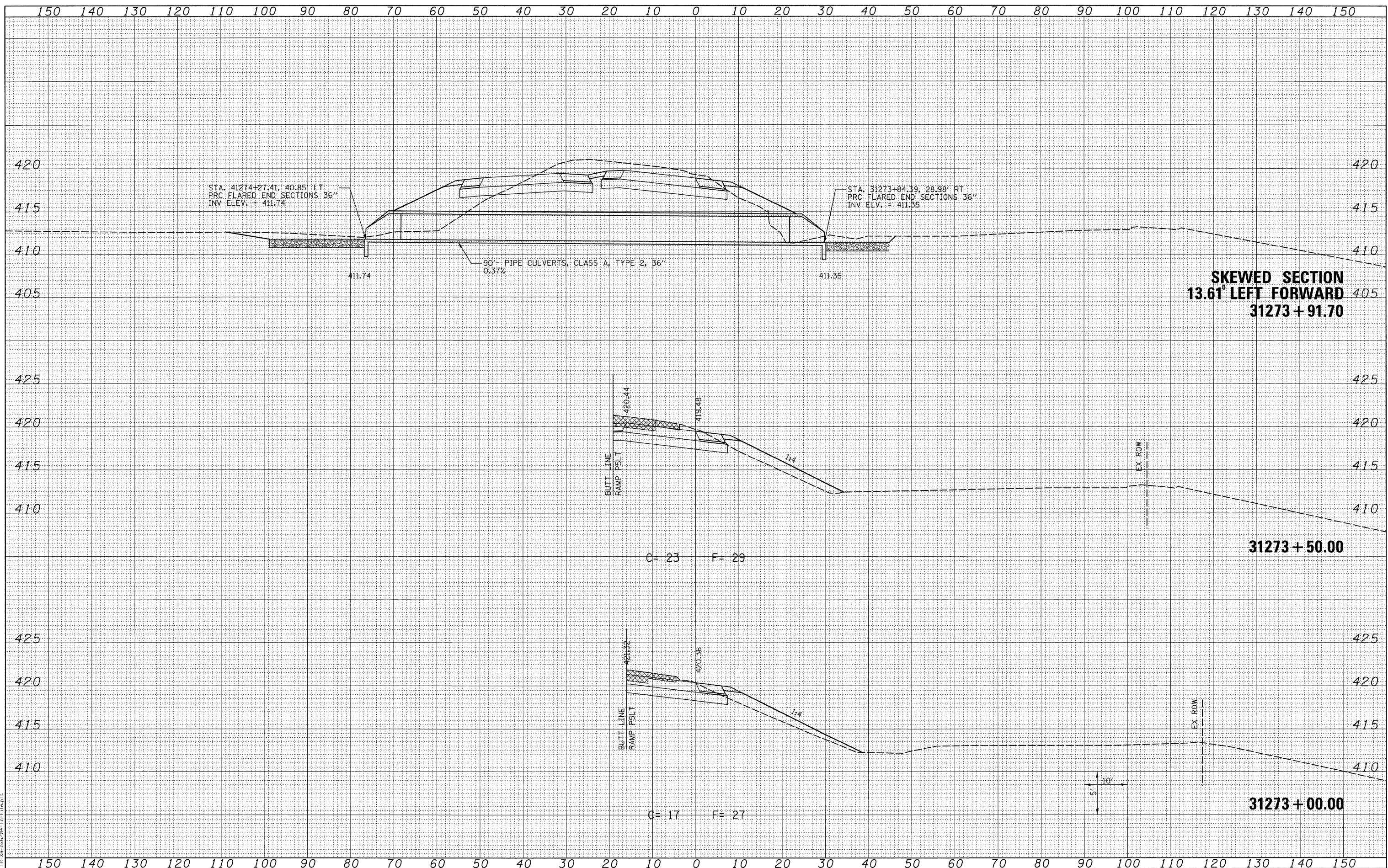
**CROSS SECTIONS  
 PROPOSED RAMP P5**

SCALE: SEE SHT    SHEET NO. 24 OF 30    SHEETS    STA. 31272+00.00 TO STA. 31272+50.00

F.A.I. RTE.	SECTION	COUNTY	TOTAL SHEETS	SHEET NO.
270	60-2RS-3	MADISON	231	217
				CONTRACT NO. 76D87
ILLINOIS FED. AID PROJECT				

DATE	
BY	
SURVEYED	
PLOTTED	
TEMPLATE	
NOTE BOOK	
AREAS CHECKED	
NO.	

DATE	
BY	
SURVEYED	
PLOTTED	
TEMPLATE	
NOTE BOOK	
AREAS CHECKED	
NO.	



LAST SAVED = 3/16/2010  
 PEN TABLE = V8.plt  
 PLOT DRIVER = TR-V80x6204-Cr-File.plt

FILE NAME =  
 USER NAME = sdonahue  
 DESIGNED -  
 DRAWN -  
 CHECKED -  
 DATE -

DESIGNED -  
 DRAWN -  
 CHECKED -  
 DATE -

REVISÉ -  
 REVISÉ -  
 REVISÉ -  
 REVISÉ -

REVISÉ -  
 REVISÉ -  
 REVISÉ -  
 REVISÉ -

STATE OF ILLINOIS  
 DEPARTMENT OF TRANSPORTATION

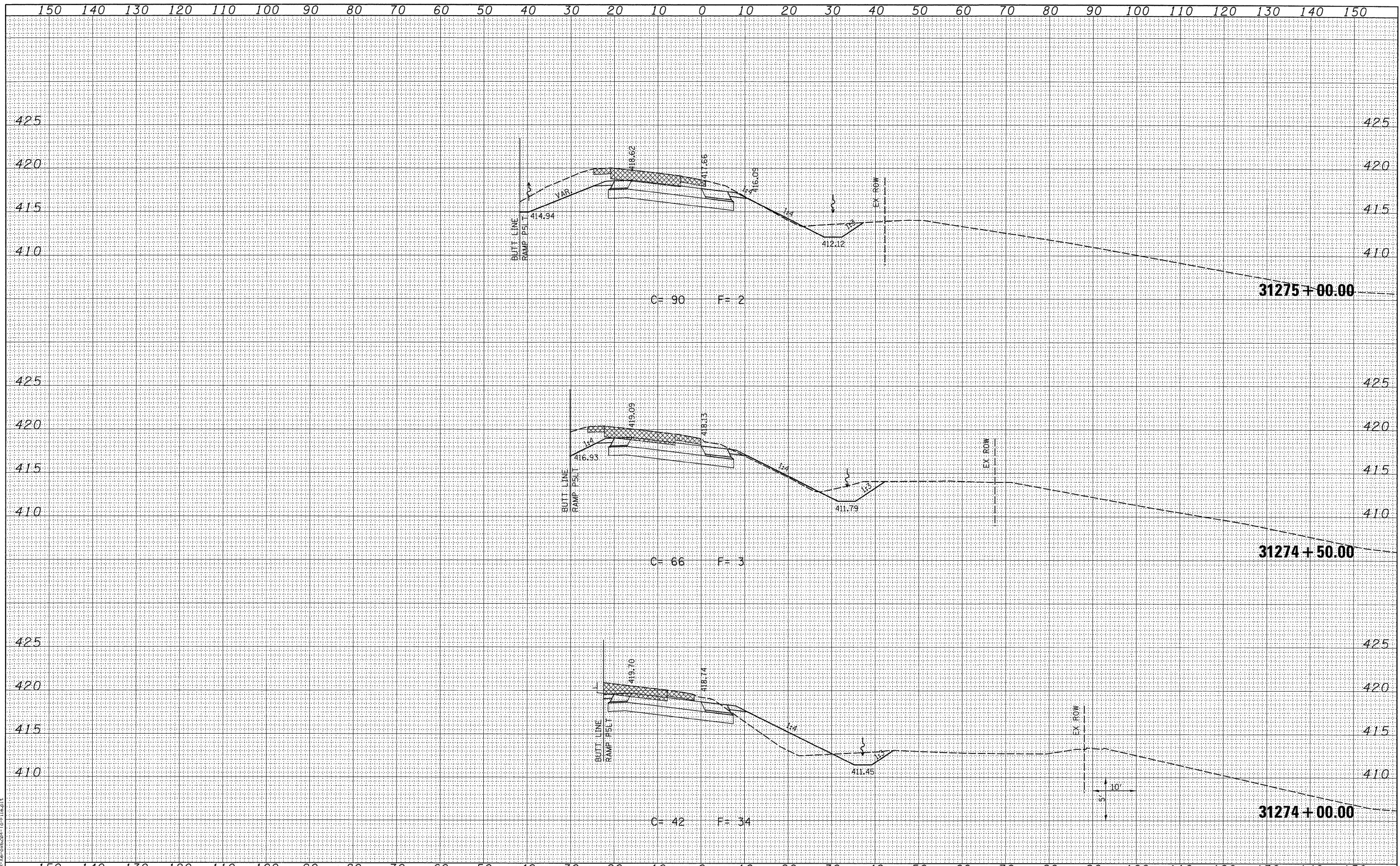
HORNER &  
 SHIFRIN, INC.  
 ENGINEERS

CROSS SECTIONS  
 PROPOSED RAMP P5  
 SCALE: SEE SHT SHEET NO. 25 OF 30 SHEETS STA. 31273+00.00 TO STA. 31273+91.70

SECTION	COUNTY	TOTAL SHEETS	SHEET NO.
60-2RS-3	MADISON	231	218
CONTRACT NO. 76D87		ILLINOIS FED. AID PROJECT	

DATE	
BY	
FINAL SURVEY	SURVEYED
NOTE BOOK	PLOTTED
NO.	TEMPLATE
	AREAS CHECKED

DATE	
BY	
ORIGINAL SURVEY	SURVEYED
NOTE BOOK	PLOTTED
NO.	TEMPLATE
	AREAS CHECKED



LAST SAVED = 3/16/2010  
 PEN TABLE = V845  
 PLOT DRIVER = TR:XPLOT6204-TP-F:\melt

FILE NAME =	USER NAME = sdonahue	DESIGNED -	REVISED -
1:\0906600\0906601\cad\1\plans\093_0876087-Sht-XGShr-RampP5.dgn		DRAWN -	REVISED -
		CHECKED -	REVISED -
		DATE -	REVISED -

STATE OF ILLINOIS  
 DEPARTMENT OF TRANSPORTATION



SCALE: SEE SHT

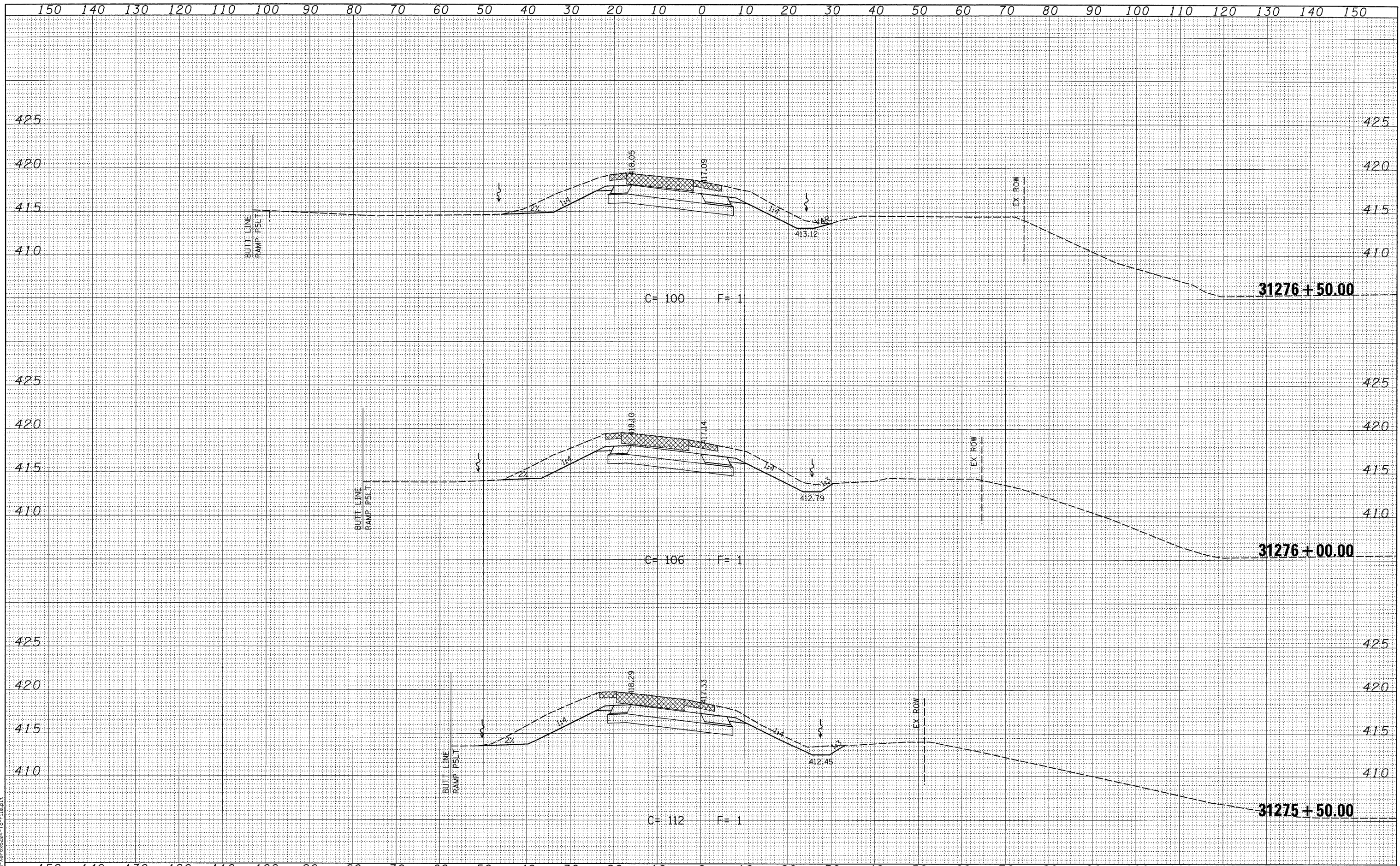
CROSS SECTIONS  
 PROPOSED RAMP P5

SHEET NO. 26 OF 30 SHEETS STA. 31274+00.00 TO STA. 31275+00.00

F.A.I. RTE.	SECTION	COUNTY	TOTAL SHEETS	SHEET NO.
270	60-2RS-3	MADISON	231	219
				CONTRACT NO. 76D87
ILLINOIS FED. AID PROJECT				

DATE	
BY	
FINAL SURVEY	
SURVEYED	
PLOTTED	
TEMPLATE	
NOTE BOOK	
NO.	
AREAS CHECKED	

DATE	
BY	
ORIGINAL SURVEY	
SURVEYED	
PLOTTED	
TEMPLATE	
NOTE BOOK	
NO.	
AREAS CHECKED	



FILE NAME =	USER NAME = sdonahue	DESIGNED -	REVISED -
1:\0906600\0906601\cad\1\plans\093_D876D87-Sht-XSht-RampP5.dgn		DRAWN -	REVISED -
		CHECKED -	REVISED -
		DATE -	REVISED -

STATE OF ILLINOIS  
DEPARTMENT OF TRANSPORTATION



CROSS SECTIONS  
PROPOSED RAMP P5

F.A.I. RTE.	SECTION	COUNTY	TOTAL SHEETS	SHEET NO.
270	60-2RS-3	MADISON	231	220
CONTRACT NO. 76D87				

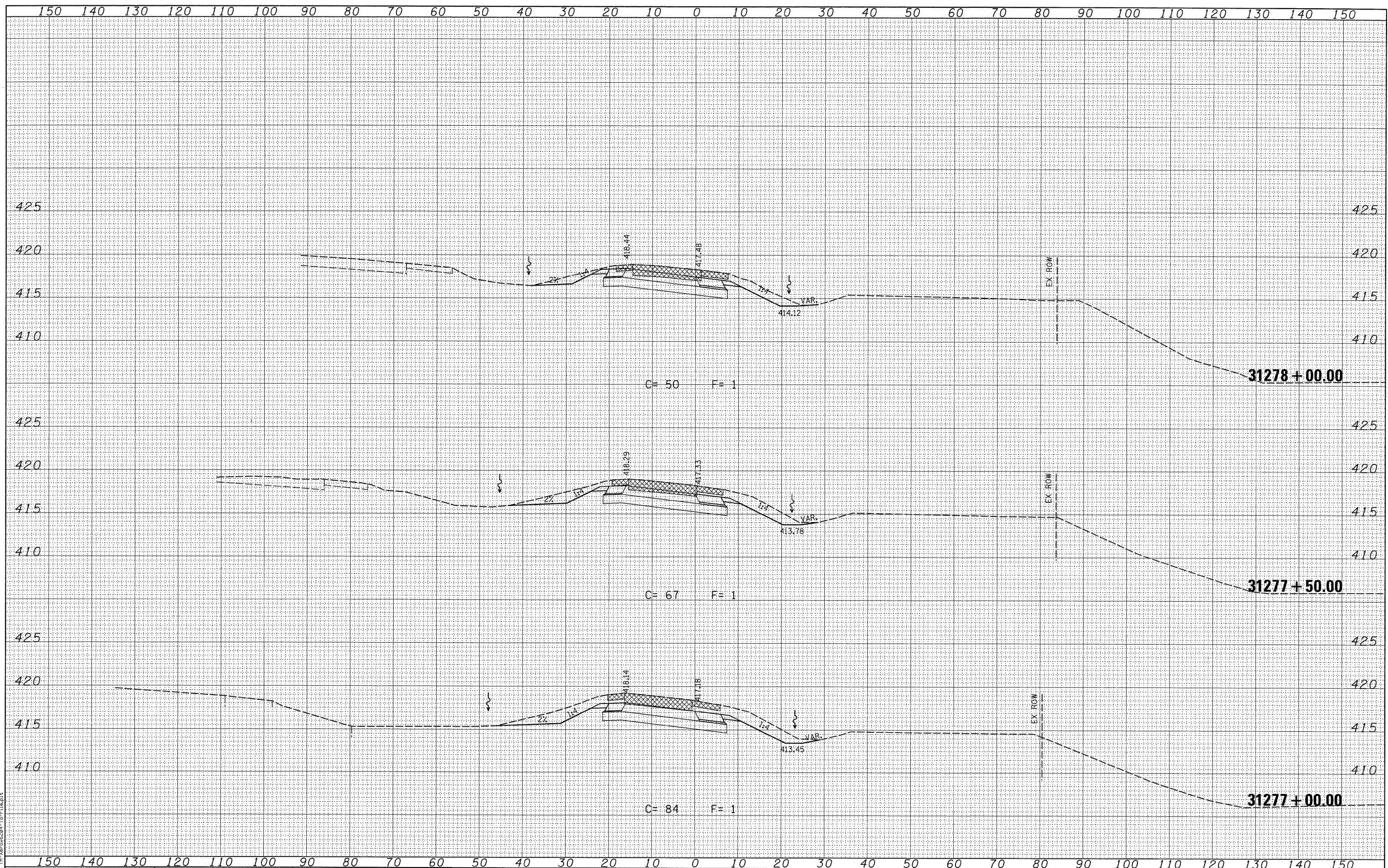
SCALE: SEE SHT SHEET NO. 27 OF 30 SHEETS STA. 31275+50.00 TO STA. 31276+50.00

ILLINOIS FED. AID PROJECT

LAST SAVED = 3/16/2010  
PEN TABLE = V8451  
PLOT DRIVER = TR-Kernel6204-Top-11a.plt

FINAL SURVEY	SURVEYED	BY	DATE
SURVEY	PLOTTED		
NOTE BOOK	TEMPLATE		
NO.	AREAS CHECKED		

ORIGINAL SURVEY	SURVEYED	BY	DATE
SURVEY	PLOTTED		
NOTE BOOK	TEMPLATE		
NO.	AREAS CHECKED		



LAST SAVED = 3/16/2010  
 PEN TABLE = V8.tbl  
 PLOT DRIVER = TR-Xerox6284-For-File.plt

FILE NAME =	USER NAME = sdonahue
h:\2906600\2906601\cad\plans\093_D876087-Sht-XSht-RampP5.dgn	DESIGNED -
	DRAWN -
	CHECKED -
	DATE -

PLOT SCALE = 10.0005' / IN.	REVISOR -
PLOT DATE = 3/16/2010 4:45:31 PM	REVISOR -
	REVISOR -
	REVISOR -

STATE OF ILLINOIS
DEPARTMENT OF TRANSPORTATION

**HORNER & SHIFRIN, INC.**  
**ENGINEERS**

SCALE: SEE SHT

**CROSS SECTIONS**  
 PROPOSED RAMP P5

SHEET NO. 28 OF 30 SHEETS

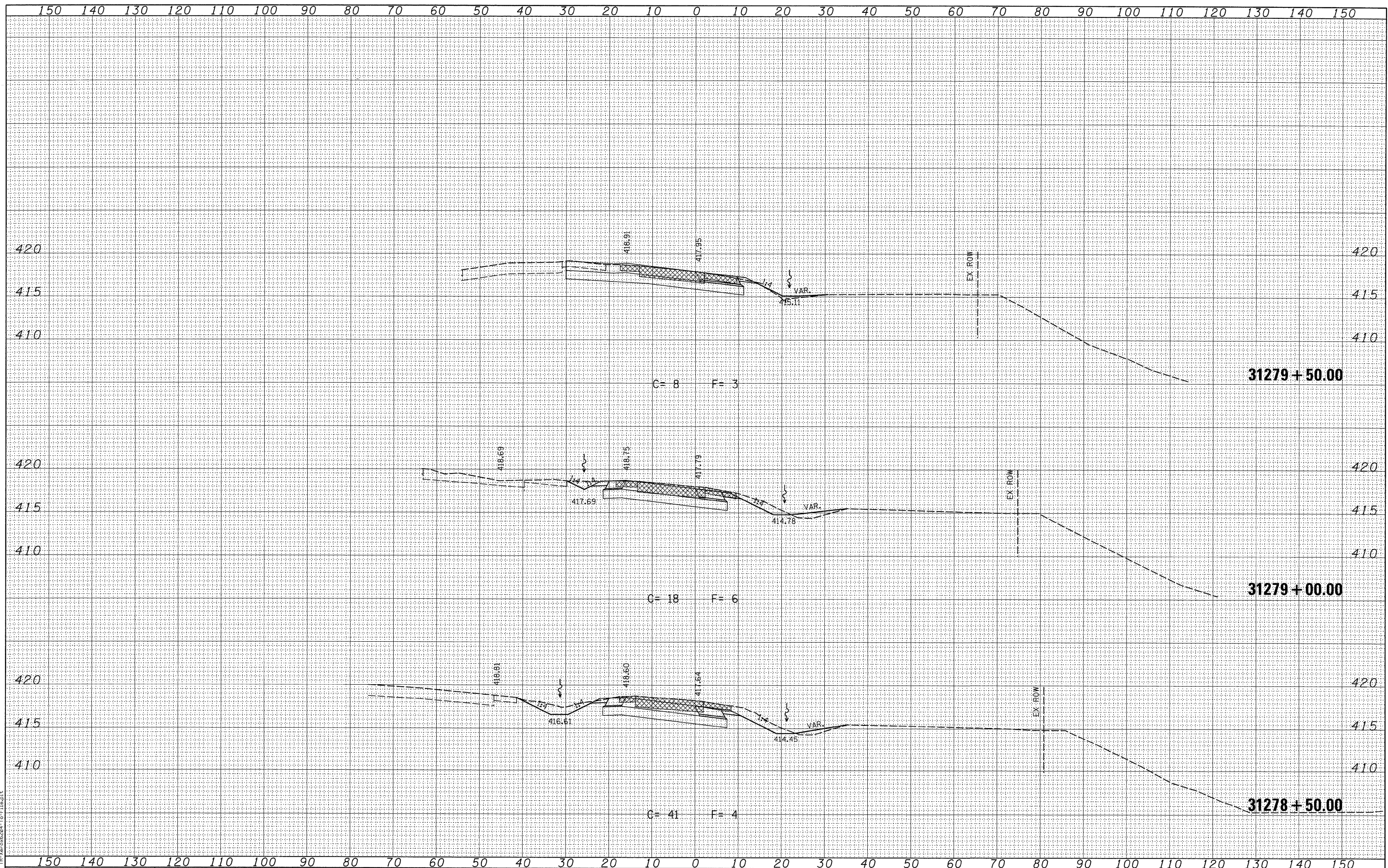
STA. 31277+00.00 TO STA. 31278+00.00

F.A.I. RTE.	SECTION	COUNTY	TOTAL SHEETS	SHEET NO.
270	60-2RS-3	MADISON	231	221
CONTRACT NO. 76D87				
ILLINOIS FED. AID PROJECT				

FINAL SURVEY	SURVEYED	DATE
NOTE BOOK NO.	PLOTTED	
	TEMPLATE	
	AREAS CHECKED	

ORIGINAL SURVEY	SURVEYED	DATE
NOTE BOOK NO.	PLOTTED	
	TEMPLATE	
	AREAS CHECKED	

LAST SAVED = 3/16/2010  
PEN TABLE = V8.tbl  
PLOT DRIVER = TR-Xerox6204-To-File.plt

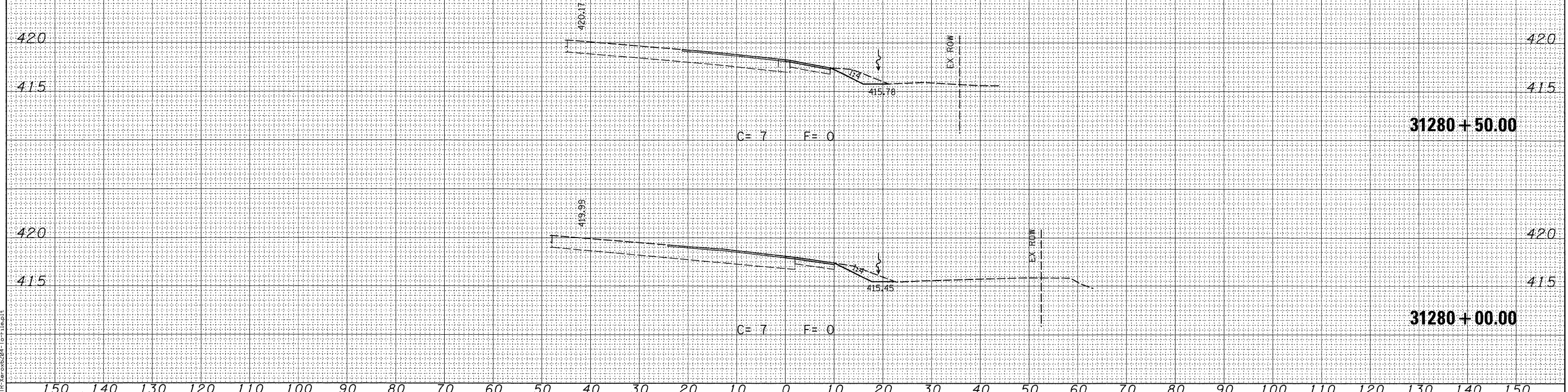


FILE NAME =	USER NAME = sdonohue	DESIGNED -	REVISED -	<b>STATE OF ILLINOIS</b> <b>DEPARTMENT OF TRANSPORTATION</b>		<b>CROSS SECTIONS</b> PROPOSED RAMP P5		F.A.I. RTE.	SECTION	COUNTY	TOTAL SHEETS	SHEET NO.
\\0906620\0906601\cad\1\plans\093_0876087-Sht-XSSht-RampP5.dgn	DRAWN -	REVISED -	270					60-2RS-3	MADISON	231	222	
PLOT SCALE = 10.0005' / IN.	CHECKED -	REVISED -	CONTRACT NO. T6D87									
PLOT DATE = 3/16/2010 4:45:32 PM	DATE -	REVISED -	ILLINOIS FED. AID PROJECT									
SCALE: SEE SHT				SHEET NO. 29 OF 30 SHEETS		STA. 31278+50.00 TO STA. 31279+50.00						

150 140 130 120 110 100 90 80 70 60 50 40 30 20 10 0 10 20 30 40 50 60 70 80 90 100 110 120 130 140 150

FINAL SURVEY	SURVEYED	DATE
NOTE BOOK NO.	PLOTTED TEMPLATE	BY
	AREAS CHECKED	

ORIGINAL SURVEY	SURVEYED	DATE
NOTE BOOK NO.	PLOTTED TEMPLATE	BY
	AREAS CHECKED	



LAST SAVED = 3/16/2010  
 PEN TABLE = V8.H41  
 PLOT DRIVER = Trx-Ver-06204-1a-File.plt

FILE NAME =	USER NAME = adonahue	DESIGNED -	REVISED -
\\0906600\0906601\cad\1\plans\093_0876087-Sh-XSht-RampP5.dgn		DRAWN -	REVISED -
PLOT SCALE = 10.0005' / IN.		CHECKED -	REVISED -
PLOT DATE = 3/16/2010 4:45:33 PM		DATE -	REVISED -

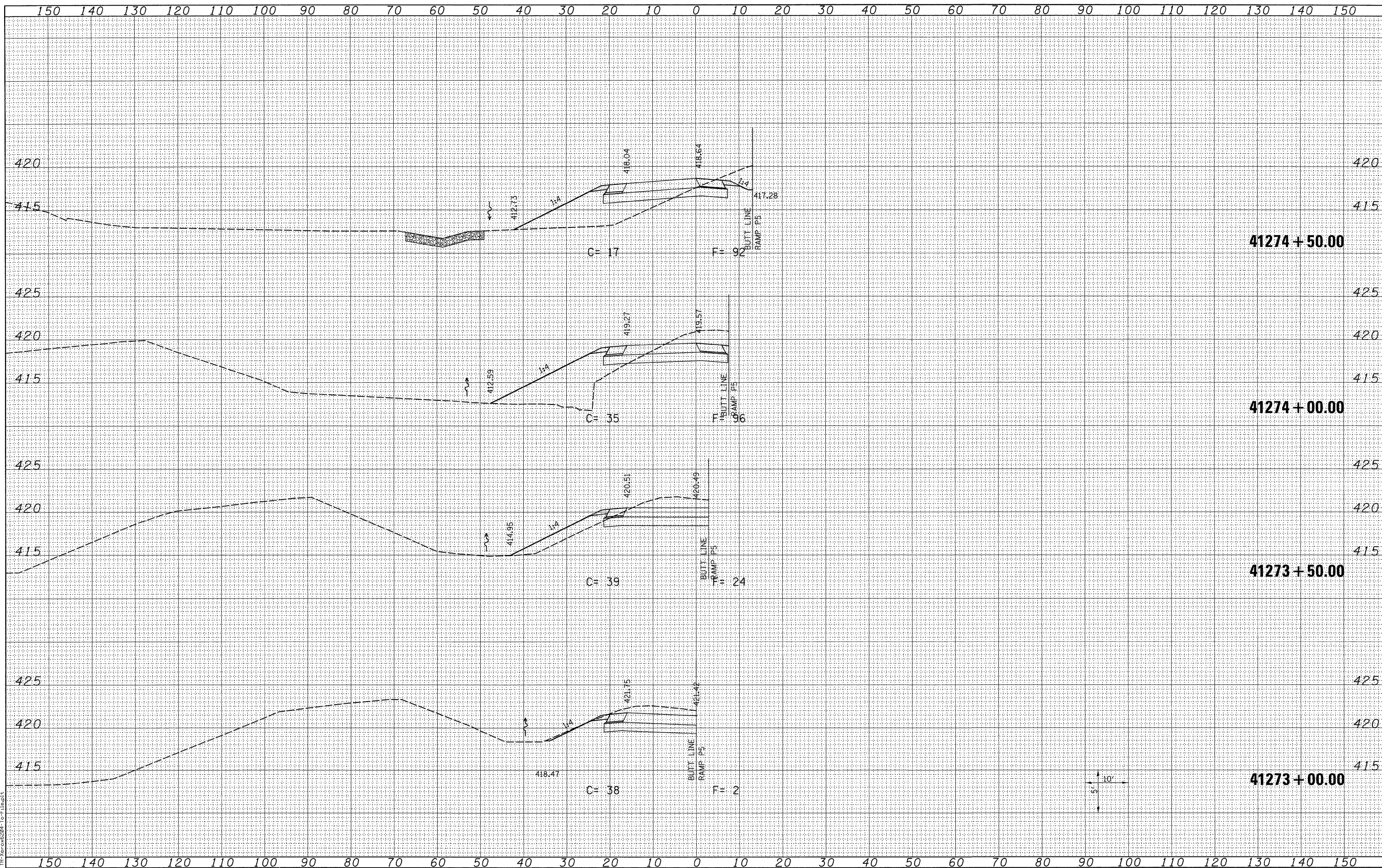
STATE OF ILLINOIS  
 DEPARTMENT OF TRANSPORTATION

HORNER & SHIFRIN, INC.  
 ENGINEERS

CROSS SECTIONS  
 PROPOSED RAMP P5

SCALE: SEE SHT SHEET NO. 30 OF 30 SHEETS STA. 31280+00.00 TO STA. 31280+50.00

F.A.I. RTE.	SECTION	COUNTY	TOTAL SHEETS	SHEET NO.
270	60-2RS-3	MADISON	231	223
CONTRACT NO. 76D87				
ILLINOIS FED. AID PROJECT				



DATE	
BY	
NO.	
AREAS CHECKED	
TEMPLATE	
NOTE BOOK	
SURVEYED	
PLOTTED	
FINAL SURVEY	

DATE	
BY	
NO.	
AREAS CHECKED	
TEMPLATE	
NOTE BOOK	
SURVEYED	
PLOTTED	
ORIGINAL SURVEY	

LAST SAVED = 3/16/2018  
 PEN TABLE = VLS 04  
 PLOT DRIVER = TR:Vc06204-To:File.plt

FILE NAME = J:\0906600\0906601\cod\1\plans\094\_0876087-Sht-XSht-RampP5LT.dgn  
 USER NAME = sdonahue  
 PLOT SCALE = 10.0005' / IN.  
 PLOT DATE = 3/16/2018 4:45:35 PM

DESIGNED -	REVISED -
DRAWN -	REVISED -
CHECKED -	REVISED -
DATE -	REVISED -

**STATE OF ILLINOIS**  
**DEPARTMENT OF TRANSPORTATION**

**HORNER & SHIFFRIN, INC.**  
 ENGINEERS

**CROSS SECTIONS**  
 PROPOSED RAMP P5LT

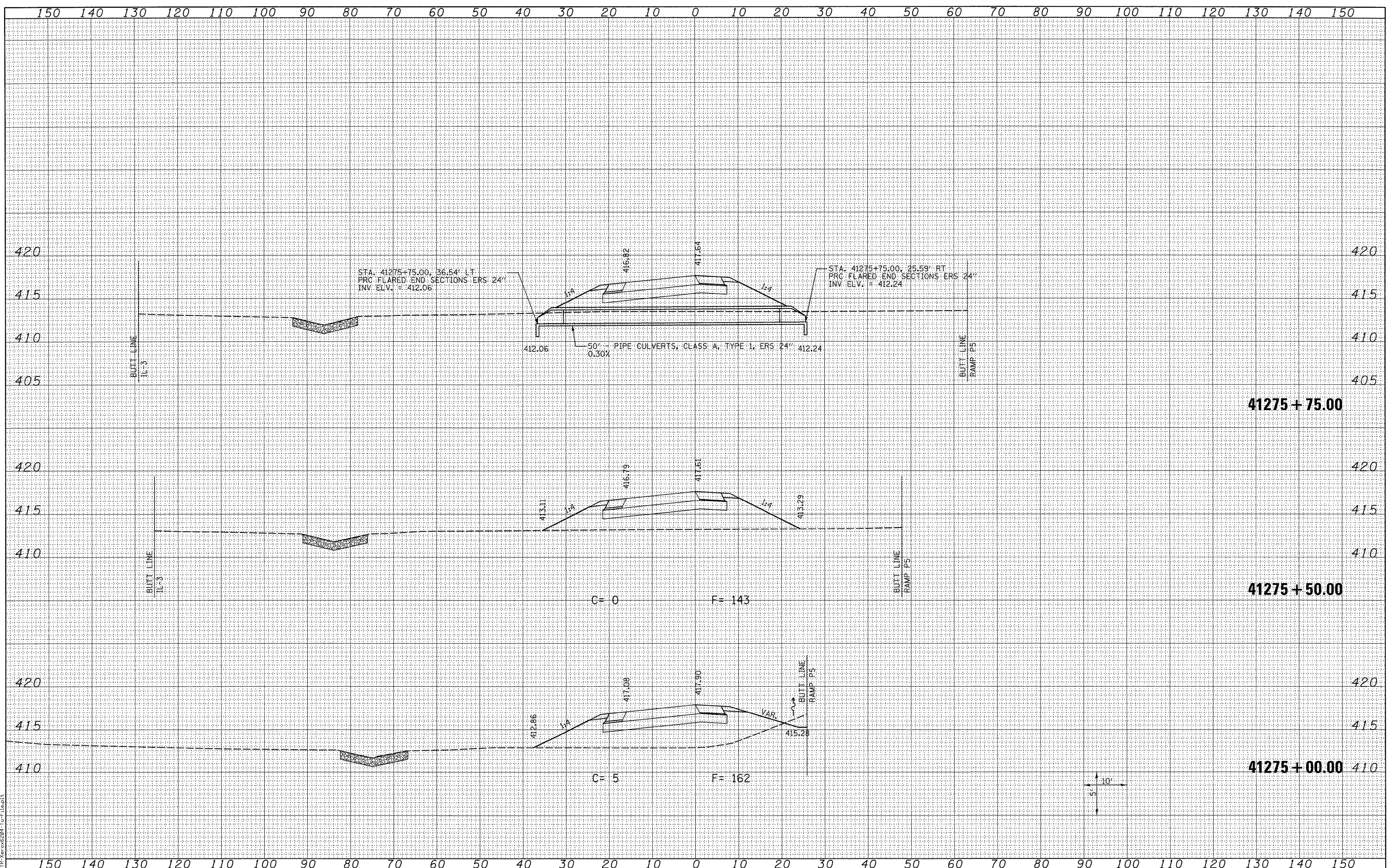
SCALE: SEE SHT SHEET NO. 1 OF 3 SHEETS STA. 41273+00.00 TO STA. 41274+50.00

F.A.I. RTE.	SECTION	COUNTY	TOTAL SHEETS	SHEET NO.
270	60-2RS-3	MADISON	231	224
CONTRACT NO. 76D87			ILLINOIS FED. AID PROJECT	



DATE	
BY	
FINAL SURVEY	
PLOTTED	
TEMPLATE	
NOTE BOOK	
AREAS CHECKED	

DATE	
BY	
ORIGINAL SURVEY	
PLOTTED	
TEMPLATE	
NOTE BOOK	
AREAS CHECKED	



LAST SAVED = 3/16/2010  
 PEN TABLE = V8.dwt  
 PLOT DRIVER = TR-V8x6204-10-File.dlt

FILE NAME =  
 USER NAME = sdonahue  
 DESIGNED -  
 DRAWN -  
 CHECKED -  
 PLOT DATE = 3/16/2010 4:45:37 PM

DESIGNED -  
 DRAWN -  
 CHECKED -  
 DATE -

REVISIED -  
 REVISIED -  
 REVISIED -  
 REVISIED -

STATE OF ILLINOIS  
 DEPARTMENT OF TRANSPORTATION

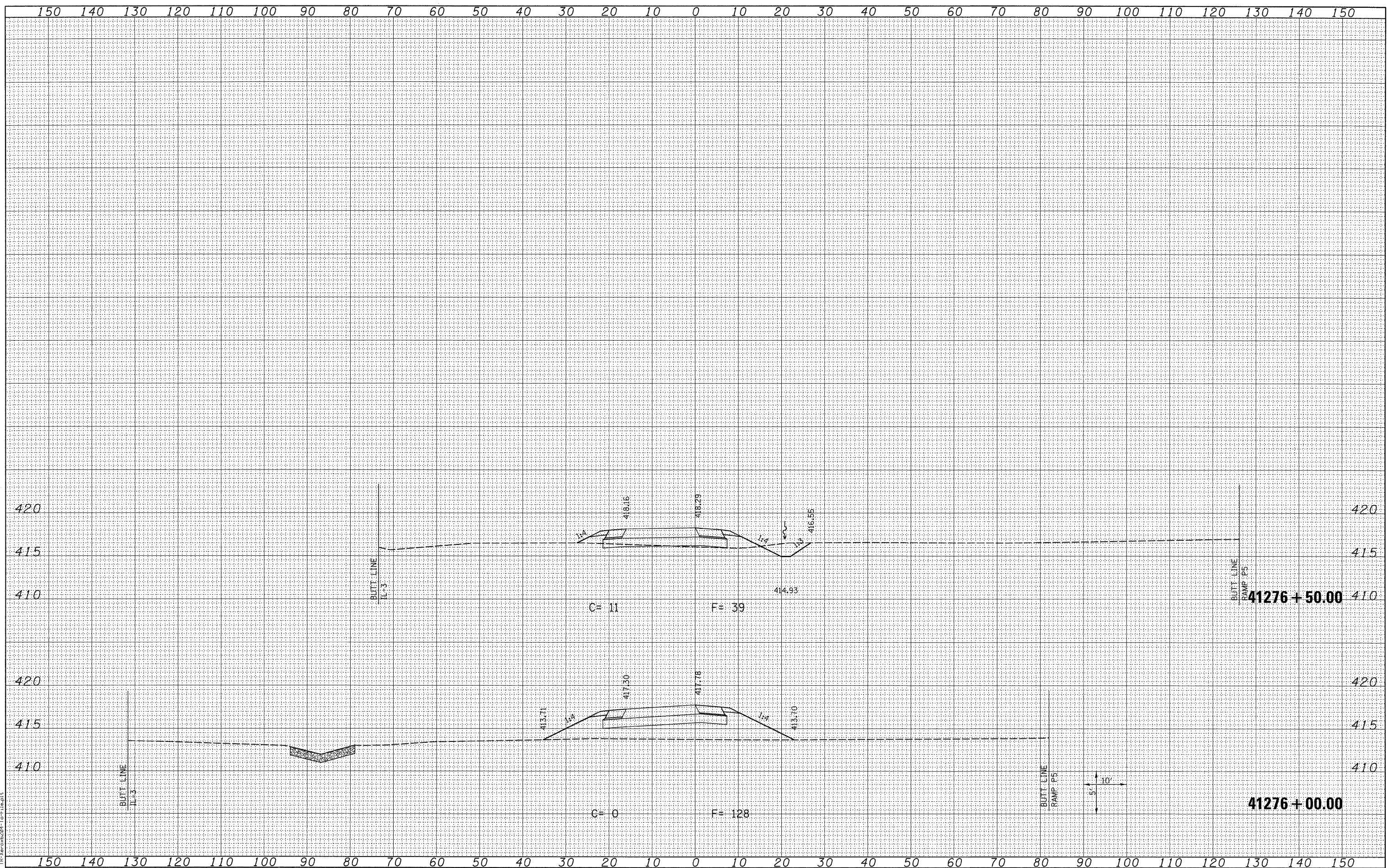


CROSS SECTIONS  
 PROPOSED RAMP P5LT  
 SCALE: SEE SHT SHEET NO. 2 OF 3 SHEETS STA. 41275+00.00 TO STA. 41275+75.00

F.A.I. RTE. 270	SECTION 60-2RS-3	COUNTY MADISON	TOTAL SHEETS 231	SHEET NO. 225
				CONTRACT NO. 76D87
ILLINOIS FED. AID PROJECT				

FINAL SURVEY	SURVEYED	BY	DATE
NOTE BOOK	PLOTTED		
NO.	TEMPLATE		
	AREAS CHECKED		

ORIGINAL SURVEY	SURVEYED	BY	DATE
NOTE BOOK	PLOTTED		
NO.	TEMPLATE		
	AREAS CHECKED		



LAST SAVED = 3/16/2010  
 PEN TABLE = 18.tbl  
 PLOT DRIVER = TR-24006204-TopFile.plt

FILE NAME =	USER NAME = sdonahue	DESIGNED -	REVISED -
\\0906680\09066801\cad\1\plans\094_0876087-Sht-XSht-RampPSLT.dgn		DRAWN -	REVISED -
		CHECKED -	REVISED -
		DATE -	REVISED -

PLOT SCALE = 10.0005' / IN.	CHECKED -	REVISED -
PLOT DATE = 3/16/2010 4:45:37 PM	DATE -	REVISED -

STATE OF ILLINOIS	DESIGNED -	REVISED -
DEPARTMENT OF TRANSPORTATION	DRAWN -	REVISED -
	CHECKED -	REVISED -
	DATE -	REVISED -

STATE OF ILLINOIS  
 DEPARTMENT OF TRANSPORTATION

**HORNER & SHIFRIN, INC.**  
 ENGINEERS

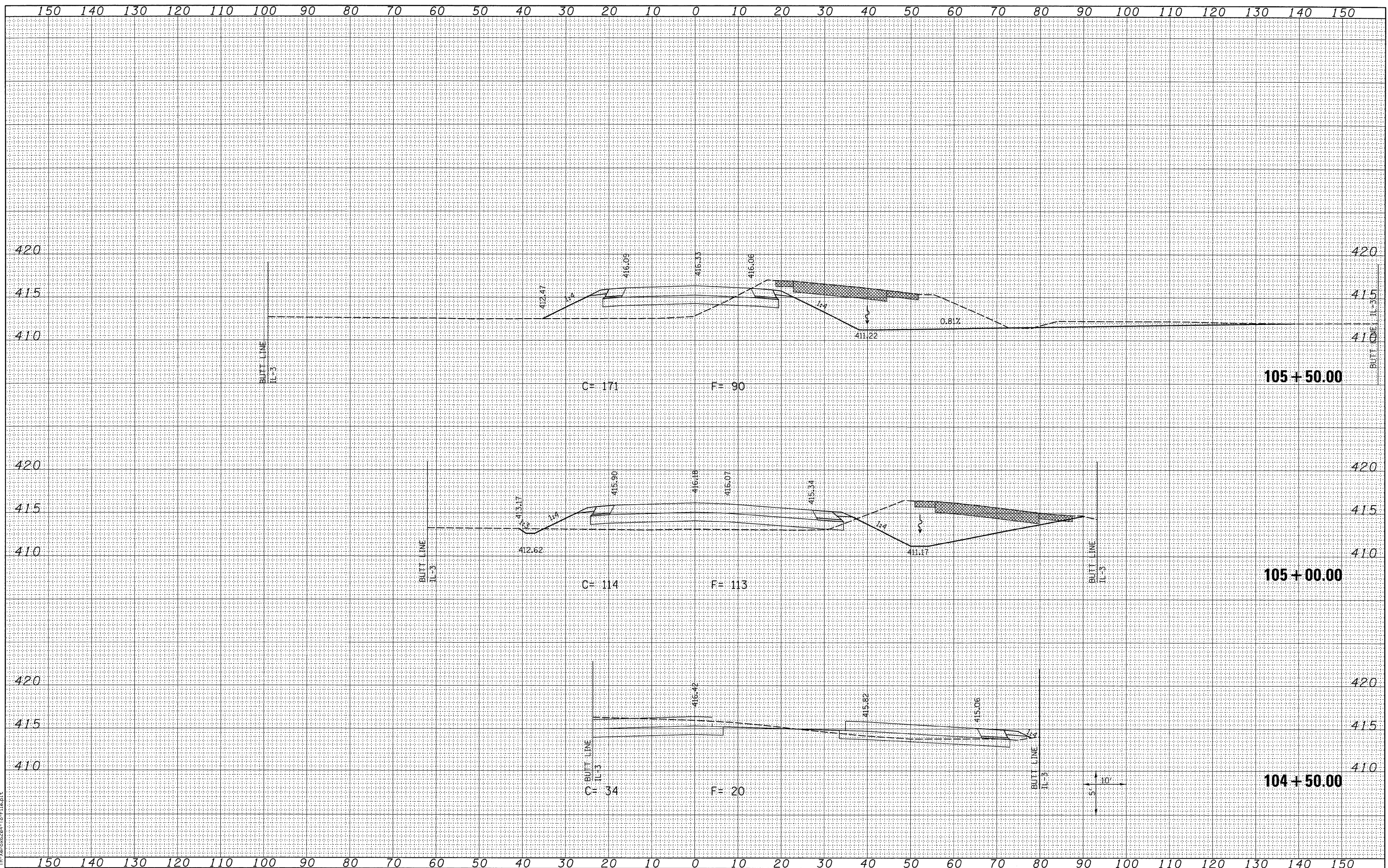
SCALE: SEE SHT SHEET NO. 3 OF 3 SHEETS STA. 41276+00.00 TO STA. 41276+50.00

**CROSS SECTIONS**  
 PROPOSED RAMP PSLT

F.A.I. RTE.	SECTION	COUNTY	TOTAL SHEETS	SHEET NO.
270	60-2RS-3	MADISON	231	226
CONTRACT NO. 76D87			ILLINOIS FED. AID PROJECT	

FINAL SURVEY	SURVEYED	BY	DATE
NOTE BOOK	PLOTTED		
NO.	TEMPLATE		
	AREAS CHECKED		

ORIGINAL SURVEY	SURVEYED	BY	DATE
NOTE BOOK	PLOTTED		
NO.	TEMPLATE		
	AREAS CHECKED		



LAST SAVED = 3/16/2010  
 PEN TABLE = V8.164  
 PLOT DRIVER = TR:Veroc6204-Te-File.plt

FILE NAME =  
 USER NAME = sdonahue  
 DESIGNED -  
 DRAWN -  
 PLOT SCALE = 10.0005' / IN.  
 CHECKED -  
 PLOT DATE = 3/16/2010 4:45:40 PM

DESIGNED -  
 DRAWN -  
 CHECKED -  
 DATE -

REVISED -  
 REVISED -  
 REVISED -  
 REVISED -

STATE OF ILLINOIS  
 DEPARTMENT OF TRANSPORTATION

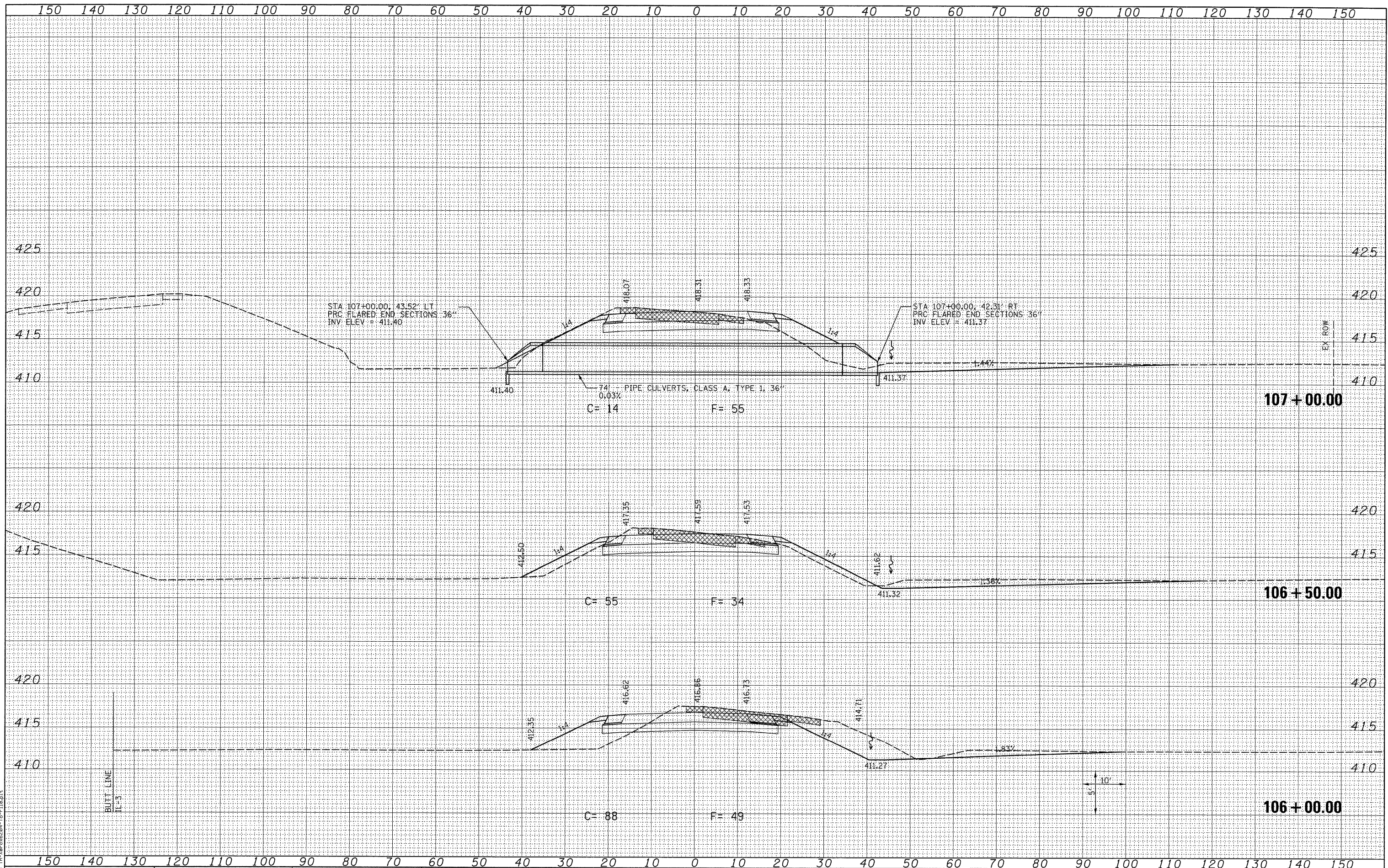


CROSS SECTIONS  
 PROPOSED RAMP P8  
 SCALE: SEE SHT SHEET NO. 1 OF 5 SHEETS STA. 104+50.00 TO STA. 105+50.00

F.A.I. RTE.	SECTION	COUNTY	TOTAL SHEETS	SHEET NO.
270	60-2RS-3	MADISON	231	227
				CONTRACT NO. 76D87
ILLINOIS FED. AID PROJECT				

DATE	
BY	
FINAL SURVEY	
SURVEYED	
PLOTTED	
NOTE BOOK	
TEMPLATE	
AREAS CHECKED	
NO.	

DATE	
BY	
ORIGINAL SURVEY	
SURVEYED	
PLOTTED	
NOTE BOOK	
TEMPLATE	
AREAS CHECKED	
NO.	



LAST SAVED = 3/16/2010  
 PEN TABLE = VBA31  
 PLOT DRIVER = TR:ker6204-To-F:\p1

FILE NAME =	USER NAME = sdonahue
1:\0906600\0906601\cad\1\plans\095_D076D07-Sht-XSSht-RampP8.dgn	DESIGNED -
	DRAWN -
PLOT SCALE = 10.0005' / IN.	CHECKED -
PLOT DATE = 3/16/2010 4:45:41 PM	DATE -
	REVISED -
	REVISED -
	REVISED -

STATE OF ILLINOIS  
 DEPARTMENT OF TRANSPORTATION



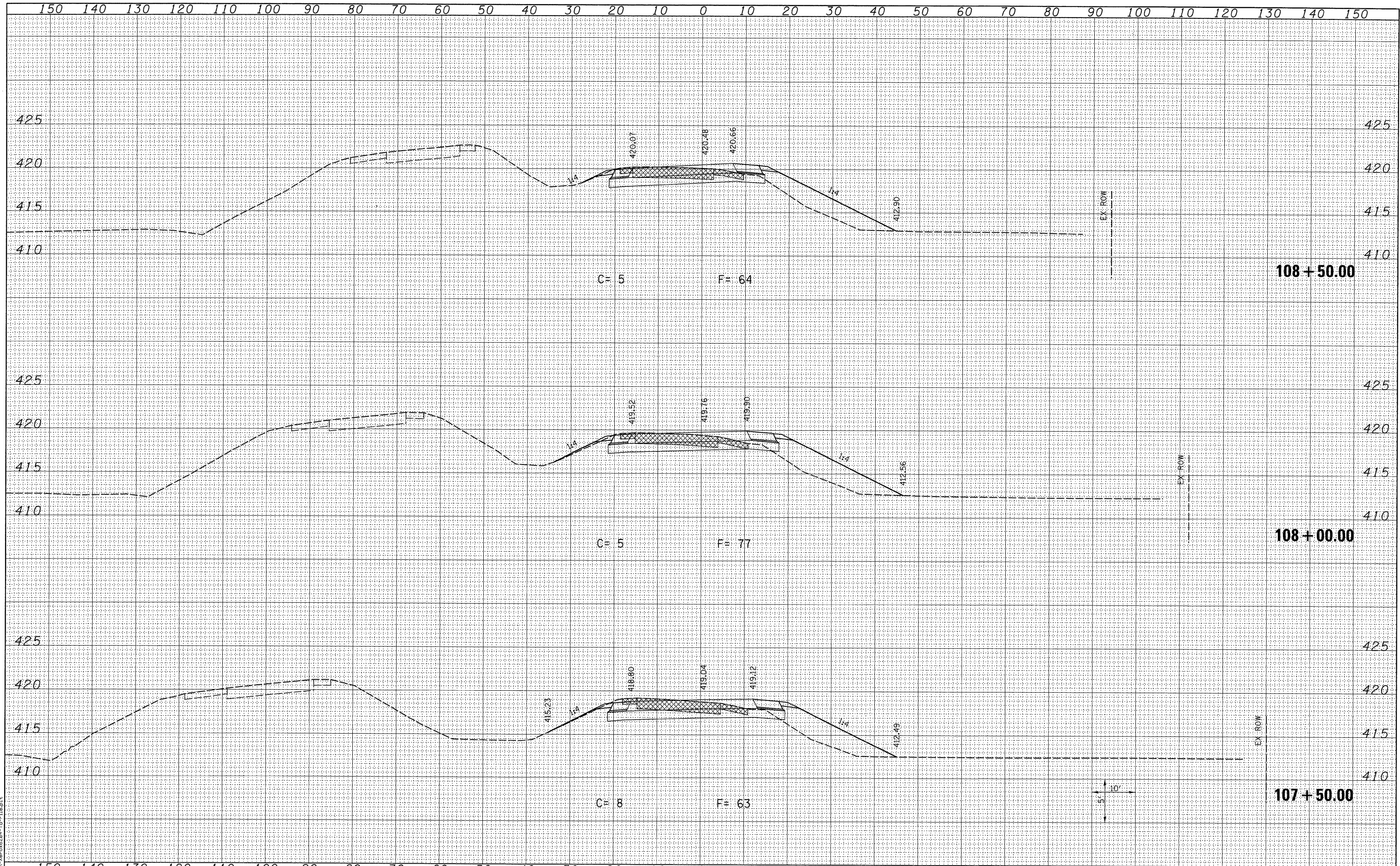
CROSS SECTIONS  
 PROPOSED RAMP P8

SCALE: SEE SHT SHEET NO. 2 OF 5 SHEETS STA. 106+00.00 TO STA. 107+00.00

F.A.I. RTE.	SECTION	COUNTY	TOTAL SHEETS	SHEET NO.
270	60-2RS-3	MADISON	231	228
				CONTRACT NO. 76087
ILLINOIS FED. AID PROJECT				

BY	DATE
FINAL SURVEY	SURVEYED
NOTE BOOK	PLOTTED
NO.	TEMPLATE
	AREAS
	CHECKED

BY	DATE
ORIGINAL SURVEY	SURVEYED
NOTE BOOK	PLOTTED
NO.	TEMPLATE
	AREAS
	CHECKED

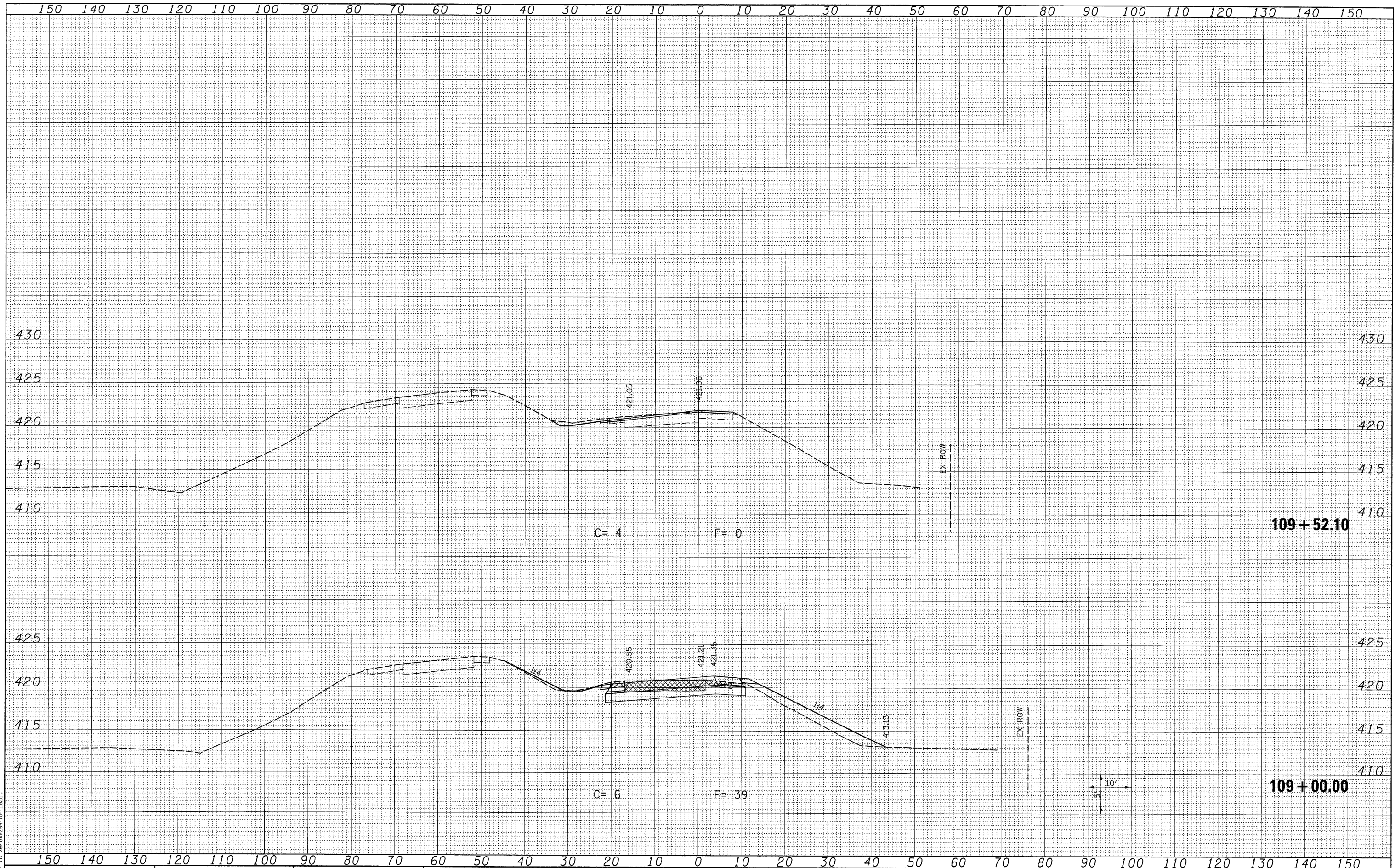


FILE NAME =  
 USER NAME = sdonahue  
 DESIGNED -  
 DRAWN -  
 CHECKED -  
 DATE -  
 PLOT SCALE = 10.0005' / IN.  
 PLOT DATE = 3/16/2010 4:45:42 PM

STATE OF ILLINOIS DEPARTMENT OF TRANSPORTATION	HORNER & SHIFRIN, INC. ENGINEERS	CROSS SECTIONS PROPOSED RAMP PB	F.A.I. RTE. 270	SECTION 60-2RS-3	COUNTY MADISON	TOTAL SHEETS 231	SHEET NO. 229
SCALE: SEE SHT			SHEET NO. 3 OF 5 SHEETS			STA. 107+50.00 TO STA. 108+50.00	
ILLINOIS FED. AID PROJECT							

FINAL SURVEY	SURVEYED	DATE
NOTE BOOK	PLOTTED	
NO.	TEMPLATE	
	AREAS CHECKED	

ORIGINAL SURVEY	SURVEYED	DATE
NOTE BOOK	PLOTTED	
NO.	TEMPLATE	
	AREAS CHECKED	



FILE NAME =  
 USER NAME = sdonahue  
 DESIGNED -  
 DRAWN -  
 CHECKED -  
 DATE -  
 PLOT SCALE = 10.0005' / IN.  
 PLOT DATE = 3/16/2010 4:45:43 PM

DESIGNED -	REVISED -
DRAWN -	REVISED -
CHECKED -	REVISED -
DATE -	REVISED -

STATE OF ILLINOIS  
 DEPARTMENT OF TRANSPORTATION

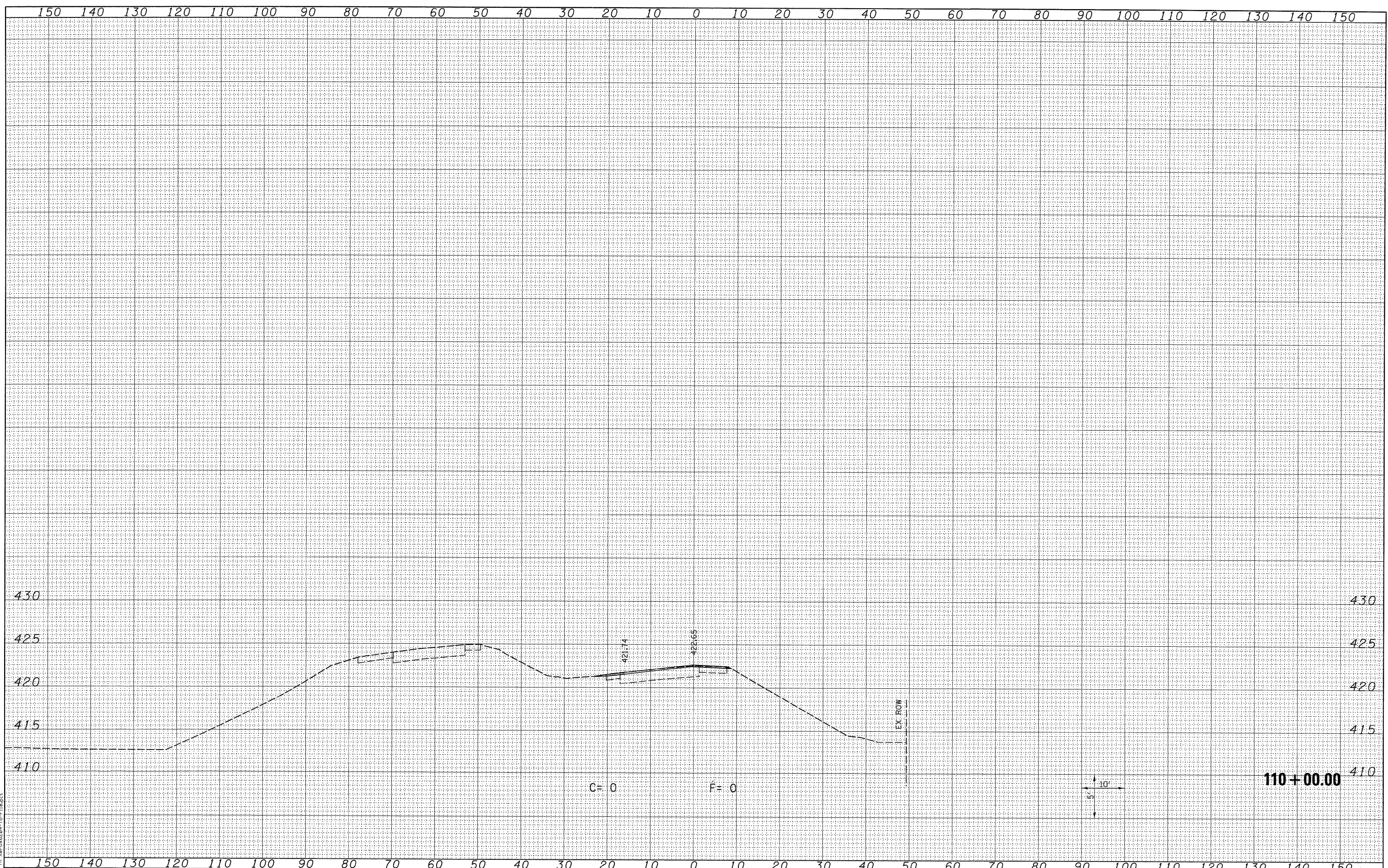


CROSS SECTIONS  
 PROPOSED RAMP P8  
 SCALE: SEE SHT  
 SHEET NO. 4 OF 5 SHEETS  
 STA. 109+00.00 TO STA. 109+52.10

F.A.I. RTE.	SECTION	COUNTY	TOTAL SHEETS	SHEET NO.
270	60-2RS-3	MADISON	231	230
CONTRACT NO. 76D87				
ILLINOIS FED. AID PROJECT				

FINAL SURVEY	SURVEYED	BY	DATE
NOTE BOOK NO.	PLOTTED		
	TEMPLATE		
	AREAS CHECKED		

ORIGINAL SURVEY	SURVEYED	BY	DATE
NOTE BOOK NO.	PLOTTED		
	TEMPLATE		
	AREAS CHECKED		



LAST SAVED = 3/16/2010  
 PEN TABLE = V8.464  
 PLOT DRIVER = TR-Xerox6204-To-File.plt

FILE NAME = j:\0906600\0906601\oad\plans\095\_C076D87-Sht-XSht-RampP8.dgn

USER NAME = sdonahue  
 DESIGNED -  
 DRAWN -  
 CHECKED -  
 PLOT DATE = 3/16/2010 4:45:44 PM

DESIGNED -  
 DRAWN -  
 CHECKED -  
 DATE -

REVISED -  
 REVISED -  
 REVISED -  
 REVISED -

STATE OF ILLINOIS  
 DEPARTMENT OF TRANSPORTATION

HORNER &  
 SHIFRIN, INC  
 ENGINEERS

SCALE: SEE SHT SHEET NO. 5 OF 5 SHEETS STA. 110+00.00 TO STA. 110+00.00

CROSS SECTIONS  
 PROPOSED RAMP P8

F.A.I. RTE.	SECTION	COUNTY	TOTAL SHEETS	SHEET NO.
270	60-2RS-3	MADISON	231	231
CONTRACT NO. 76D87				
ILLINOIS FED. AID PROJECT				