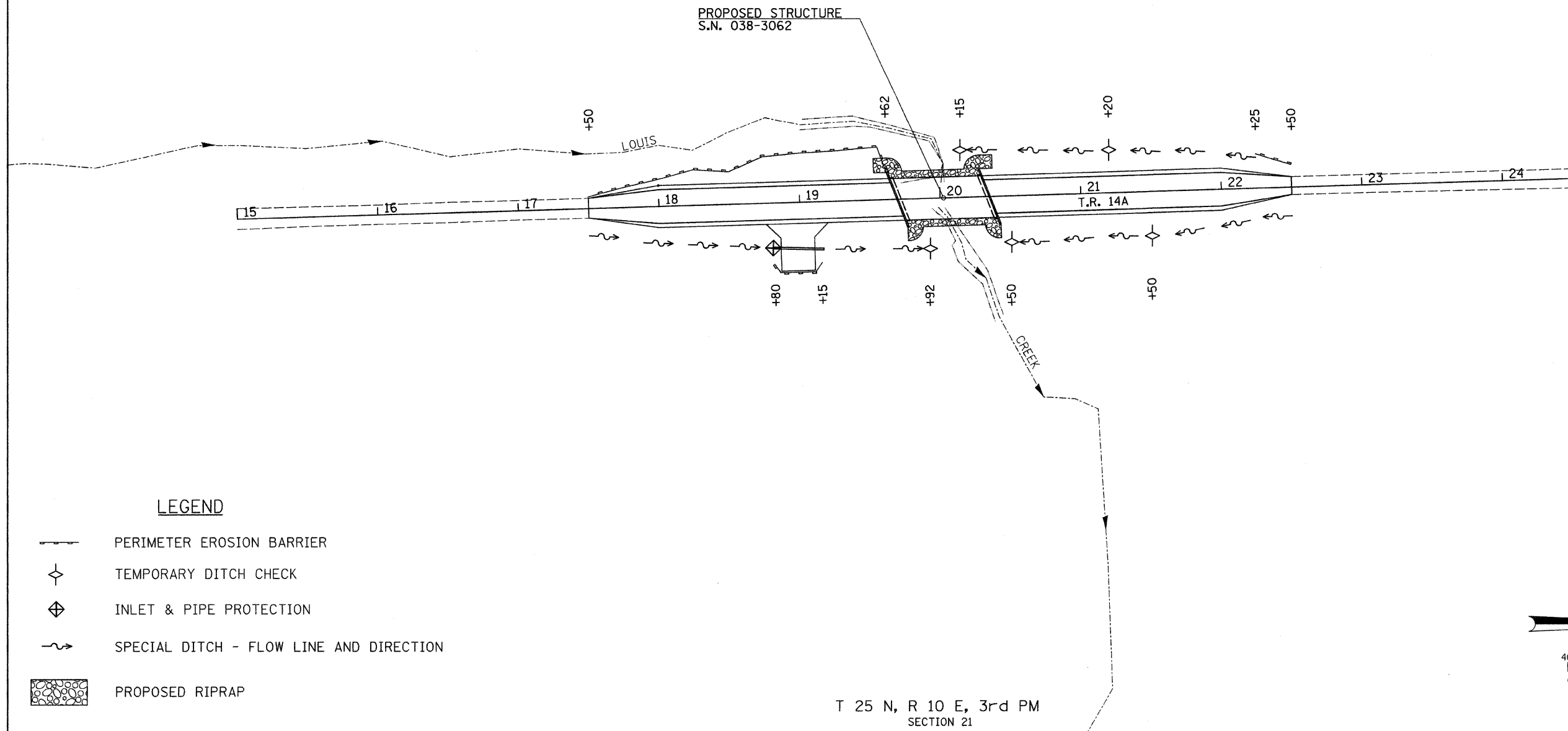







T 25 N, R 10 E, 3rd PM
SECTION 20



LEGEND

-  PERIMETER EROSION BARRIER
-  TEMPORARY DITCH CHECK
-  INLET & PIPE PROTECTION
-  SPECIAL DITCH - FLOW LINE AND DIRECTION
-  PROPOSED RIPRAP

T 25 N, R 10 E, 3rd PM
SECTION 21

FILE NAME = V:\Bridge\2782-Iroquois\2782S001.dgn	USER NAME = jhutchison	DESIGNED -	REVISED -	IROQUOIS COUNTY TOWNSHIP ROAD 14A OVER LOUIS CREEK	EROSION CONTROL PLAN			RTE.	SECTION	COUNTY	TOTAL SHEETS	SHEET NO.
	PLOT SCALE = 40.0000' / IN.	CHECKED -	REVISED -					TR 14A	02-01122-00-BR	IROQUOIS	22	5
	PLOT DATE = 3/11/2010	DATE -	REVISED -		SCALE: 1" = 40'-0" SHEET NO. 1 OF 1 SHEETS STA. 17+50.00 TO STA. 22+50.00			CONTRACT NO. 87460				
								FED. ROAD DIST. NO. 7 ILLINOIS FED. AID PROJECT NO. BR05-0075(138)				