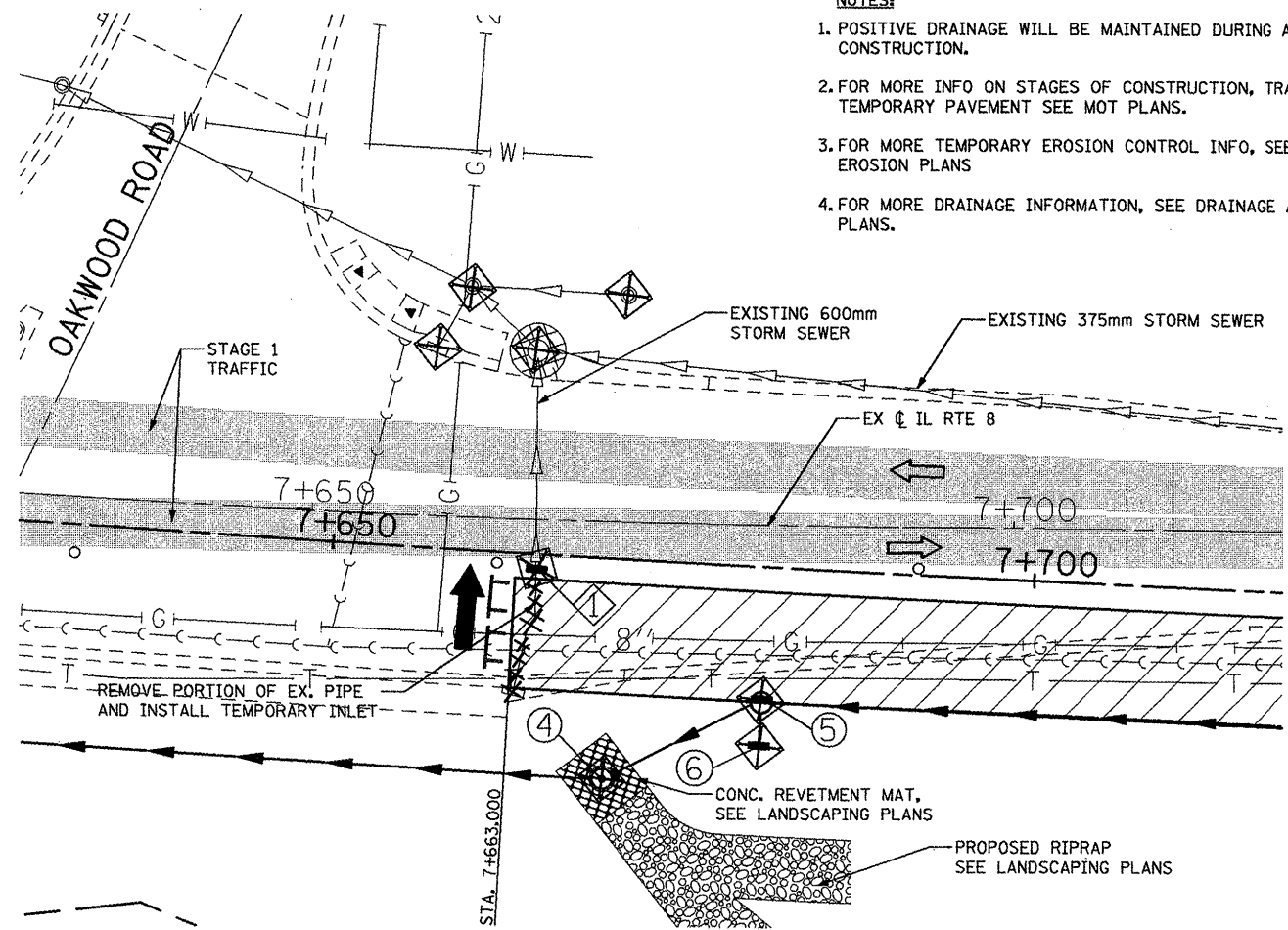
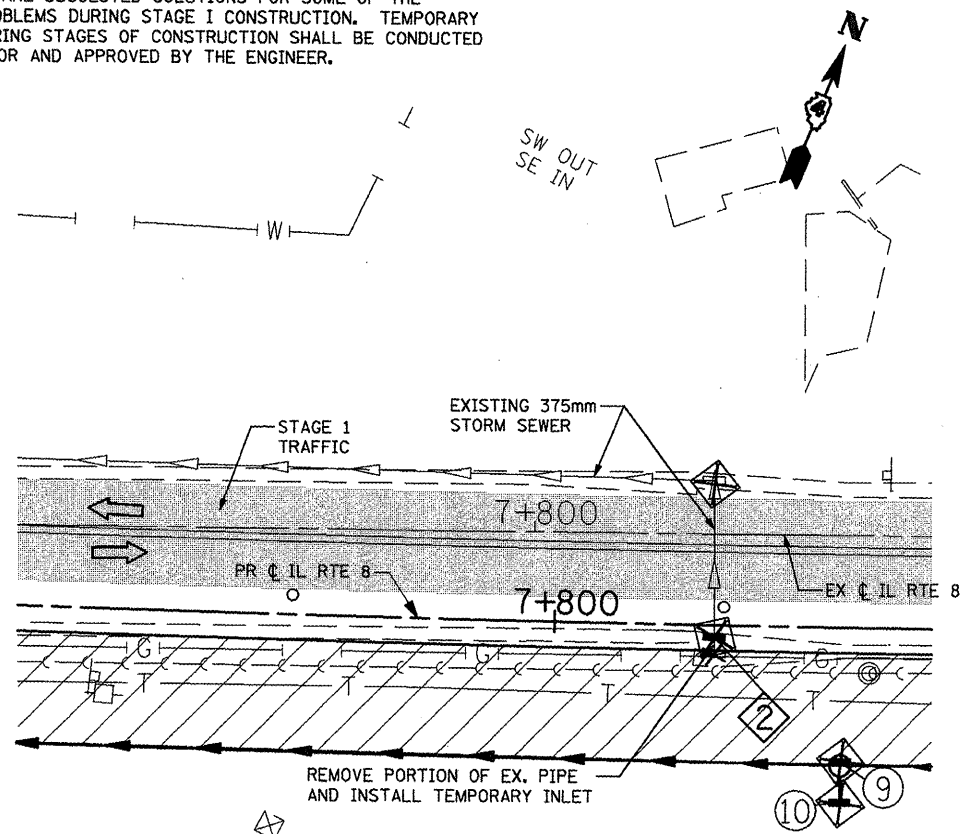


F.A.P. RTE.	SECTION	COUNTY	TOTAL SHEETS	SHEET NO.
399	36R-1 (37R-2)	TAZEWELL	449	73
STA 7+663.000		TO STA 10+097.000		
FED. ROAD DIST. NO. 4		ILLINOIS FED. AID PROJECT		

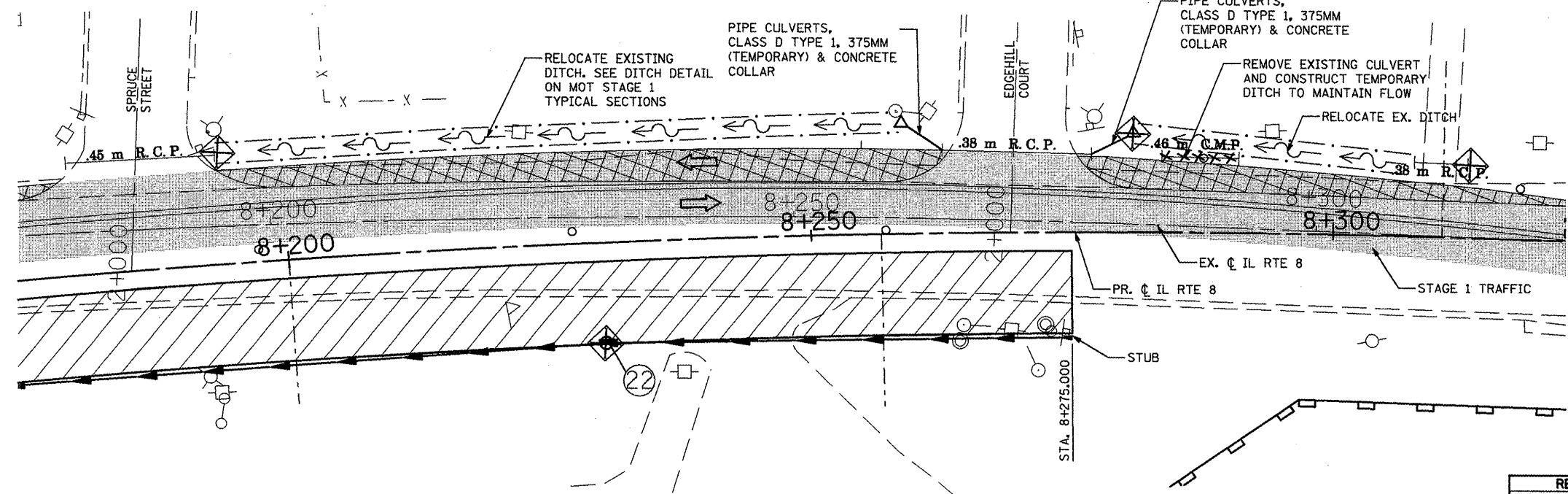
- NOTES:**
1. POSITIVE DRAINAGE WILL BE MAINTAINED DURING ALL STAGES OF CONSTRUCTION.
 2. FOR MORE INFO ON STAGES OF CONSTRUCTION, TRAFFIC AND TEMPORARY PAVEMENT SEE MOT PLANS.
 3. FOR MORE TEMPORARY EROSION CONTROL INFO, SEE TEMPORARY EROSION PLANS
 4. FOR MORE DRAINAGE INFORMATION, SEE DRAINAGE AND UTILITIES PLANS.
 5. FOR PERMANENT EROSION CONTROL INFORMATION, SEE LANDSCAPE PLANS.
 6. THE DETAILS ARE SUGGESTED SOLUTIONS FOR SOME OF THE DRAINAGE PROBLEMS DURING STAGE I CONSTRUCTION. TEMPORARY DRAINAGE DURING STAGES OF CONSTRUCTION SHALL BE CONDUCTED BY CONTRACTOR AND APPROVED BY THE ENGINEER.



DETAIL A



DETAIL B



DETAIL C

LEGEND

- ① TEMPORARY DRAINAGE STRUCTURE SEE SCHEDULE
- ⬢ INLET AND PIPE PROTECTION
- - - CLEARING & GRADING LIMITS
- × DRAINAGE REMOVAL
- ▨ TEMPORARY PAVEMENT
- ④ DRAINAGE STRUCTURE SEE SCHEDULE
- ▨ STAGE 1 WORK ZONE SEE MOT PLANS
- EXISTING STORM SEWER
- PROPOSED STORM SEWER
- ▬ PERIMETER EROSION BARRIER
- OPEN TRAFFIC LANE

0 5 10
SCALE IN METER
1:250

REVISIONS	
NAME	DATE
LCE	3-10-10

ILLINOIS DEPARTMENT OF TRANSPORTATION
ILLINOIS ROUTE 8 - SEGMENT 2
TEMPORARY DRAINAGE DETAILS

SCALE: 1:250
DATE: DECEMBER, 2003

DRAWN BY: RDT
CHECKED BY: SAE