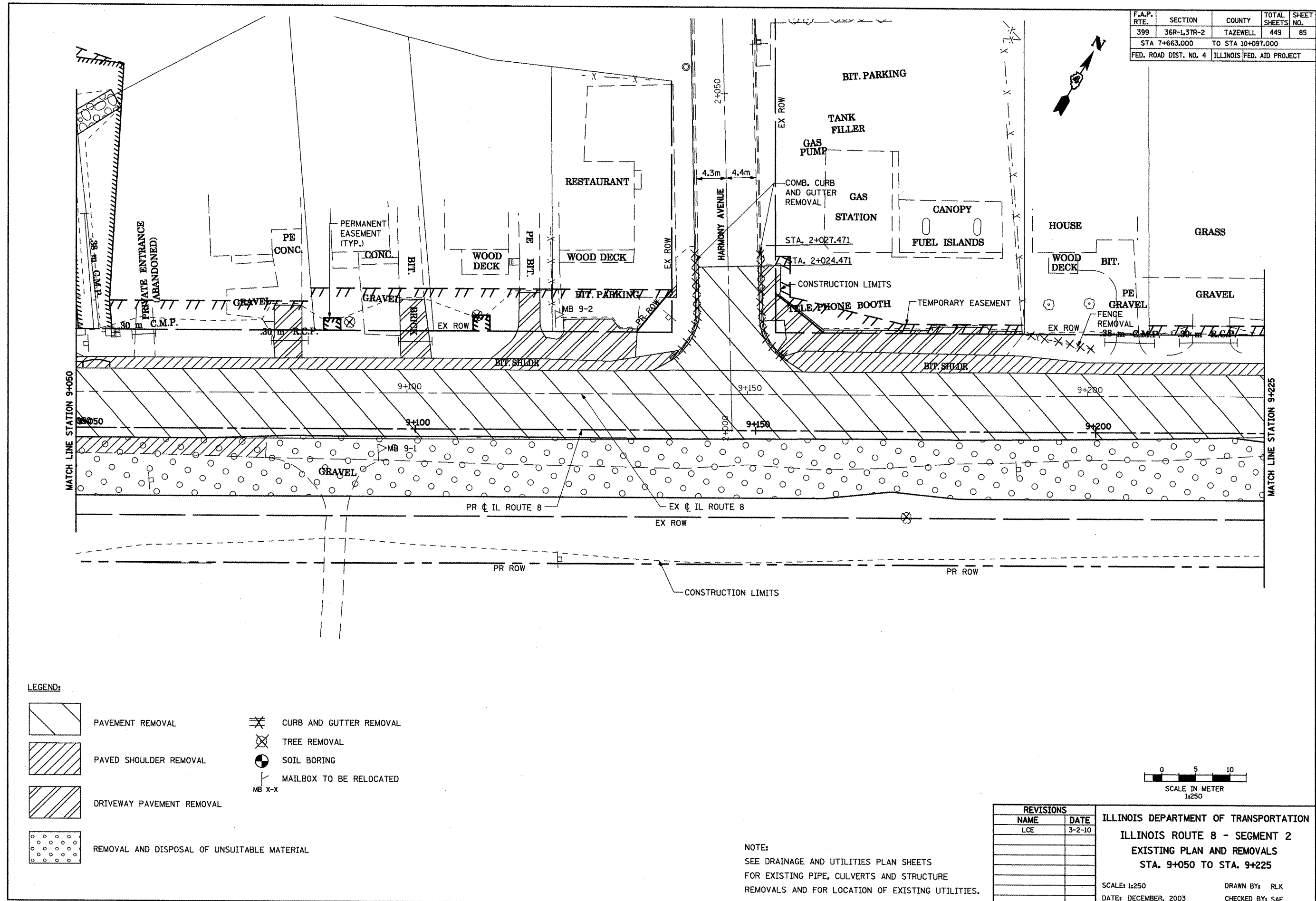




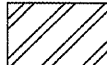




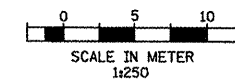


F.A.P. RTE.	SECTION	COUNTY	TOTAL SHEETS	SHEET NO.
399	36R-1,37R-2	TAZEWELL	449	85
STA 7+663.000 TO STA 10+097.000				
FED. ROAD DIST. NO. 4			ILLINOIS FED. AID PROJECT	



**LEGEND:**

- |   |   |   |                         |
|---|---|---|-------------------------|
|  | PAVEMENT REMOVAL                            |  | CURB AND GUTTER REMOVAL |
|  | PAVED SHOULDER REMOVAL                      |  | TREE REMOVAL            |
|  | DRIVEWAY PAVEMENT REMOVAL                   |  | SOIL BORING             |
|  | REMOVAL AND DISPOSAL OF UNSUITABLE MATERIAL |  | MAILBOX TO BE RELOCATED |
|   |   |  | MB X-X                  |



REVISIONS	
NAME	DATE
LCE	3-2-10

ILLINOIS DEPARTMENT OF TRANSPORTATION  
 ILLINOIS ROUTE 8 - SEGMENT 2  
 EXISTING PLAN AND REMOVALS  
 STA. 9+050 TO STA. 9+225

SCALE: 1:250  
 DATE: DECEMBER, 2003

DRAWN BY: RLK  
 CHECKED BY: SAE

NOTE:  
 SEE DRAINAGE AND UTILITIES PLAN SHEETS  
 FOR EXISTING PIPE, CULVERTS AND STRUCTURE  
 REMOVALS AND FOR LOCATION OF EXISTING UTILITIES.