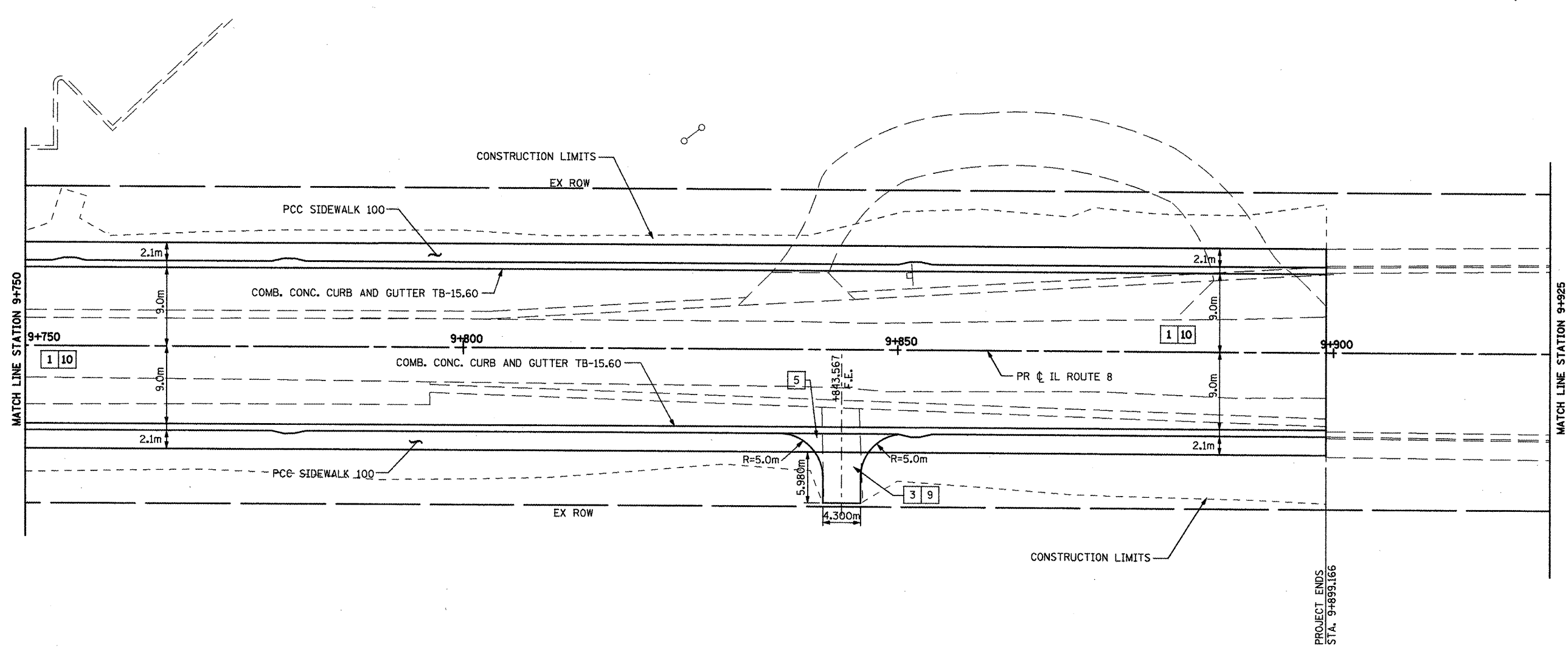
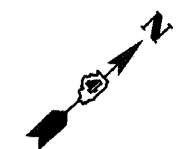


F.A.P. RTE.	SECTION	COUNTY	TOTAL SHEETS	SHEET NO.
399	36R-1,37R-2	TAZEWELL	449	103
STA 7+663.000		TO STA 10+097.000		
FED. ROAD DIST. NO. 4		ILLINOIS FED. AID PROJECT		

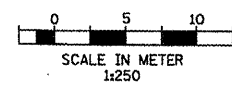


KEY

- 1 P.C.C. PAVEMENT, 250mm (JOINTED)
- 2 H.M.A. BASE COURSE, 200mm
- 3 H.M.A. BASE COURSE, 150mm
- 4 POLY. H.M.A. SURFACE COURSE MIX "D", N50, 40mm
- 5 P.C.C. DRIVEWAY PAVEMENT, 200mm
- 6 P.C.C. DRIVEWAY PAVEMENT, 150mm
- 7 AGGREGATE BASE COURSE, TYPE B, 200mm
- 8 INCIDENTAL H.M.A. SURFACING, 75mm
- 9 INCIDENTAL H.M.A. SURFACING, 40mm
- 10 SUBBASE GRANULAR MATERIAL, TYPE A, 300mm

NOTE

1. PROFILES ARE SHOWN ON PROPOSED PROFILE SHEETS.
2. 5m RADIUS IS USED ON ALL COMMERCIAL DRIVEWAYS UNLESS OTHERWISE SHOWN.
3. DRIVEWAY CENTERLINES ARE ORTHOGONAL TO STREET ALIGNMENTS UNLESS OTHERWISE NOTED.



REVISIONS	
NAME	DATE
LCE	5/1/09

ILLINOIS DEPARTMENT OF TRANSPORTATION
ILLINOIS ROUTE 8 - SEGMENT 2
PROPOSED PLAN
STA. 9+750 TO STA. 9+925

SCALE: 1:250 DRAWN BY: RLK
DATE: DECEMBER, 2003 CHECKED BY: SAE