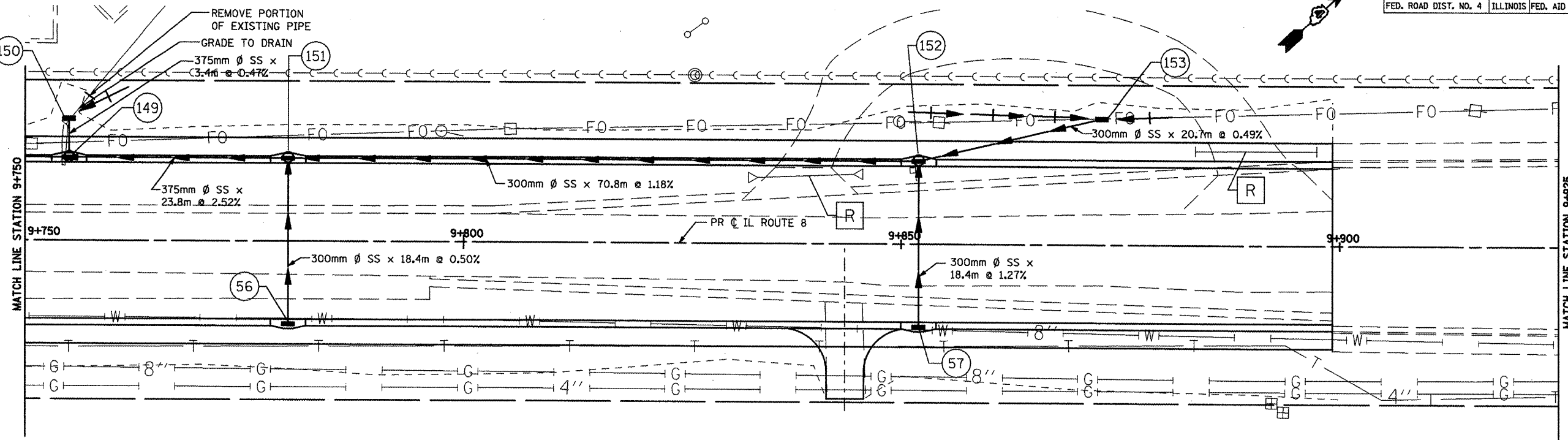


F.A.P. RTE.	SECTION	COUNTY	TOTAL SHEETS	SHEET NO.
FAP399	36R-1,37R-2	TAZEWELL	449	136
STA 9+750 TO STA 9+925		ILLINOIS FED. AID PROJECT		

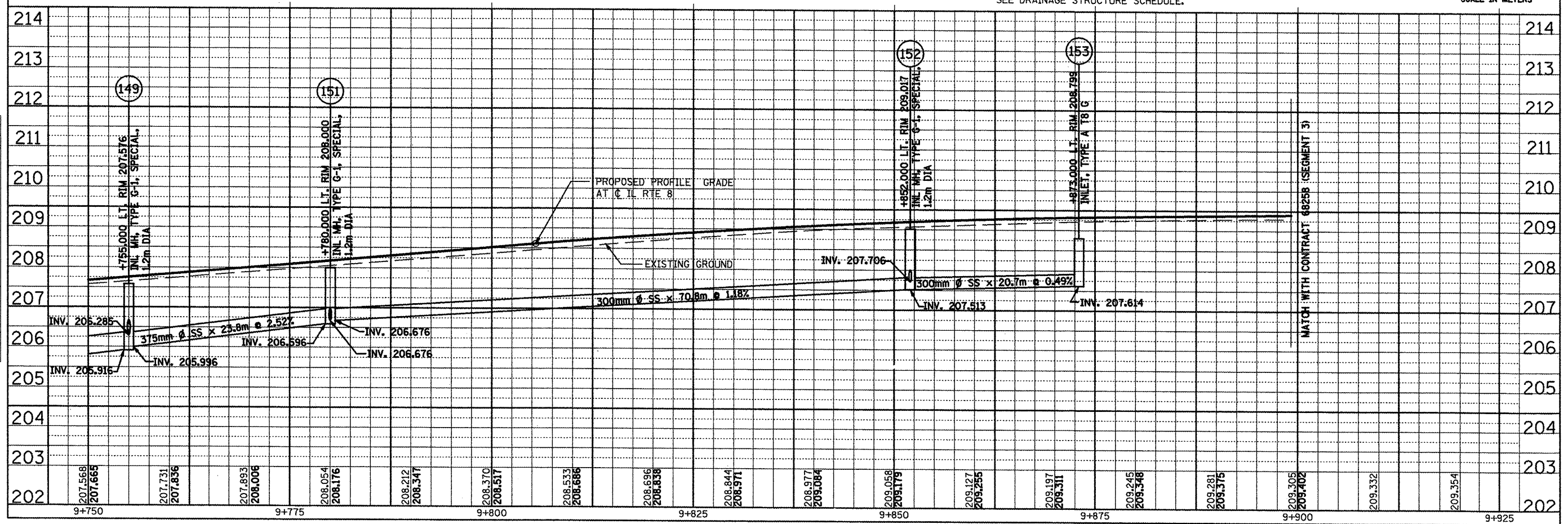
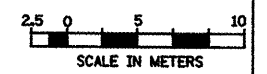


BY	DATE

FINAL SURVEY PLOTTED	NO.

NOTE BOOK TEMPLATE AREAS CHECKED	NO.

- NOTES:
- SEE DRAINAGE PROFILE SHEETS FOR TRUNK SEWERS NOT SHOWN BELOW.
 - FOR SIDESTREETS AND LATERAL SEWERS, SEE DRAINAGE STRUCTURE SCHEDULE.



BY	DATE

ORIGINAL SURVEY PLOTTED	NO.

NOTE BOOK TEMPLATE AREAS CHECKED	NO.

SCALE: H: 1:250, V: 1:50 DRAINAGE & UTILITIES PLAN AND PROFILE