
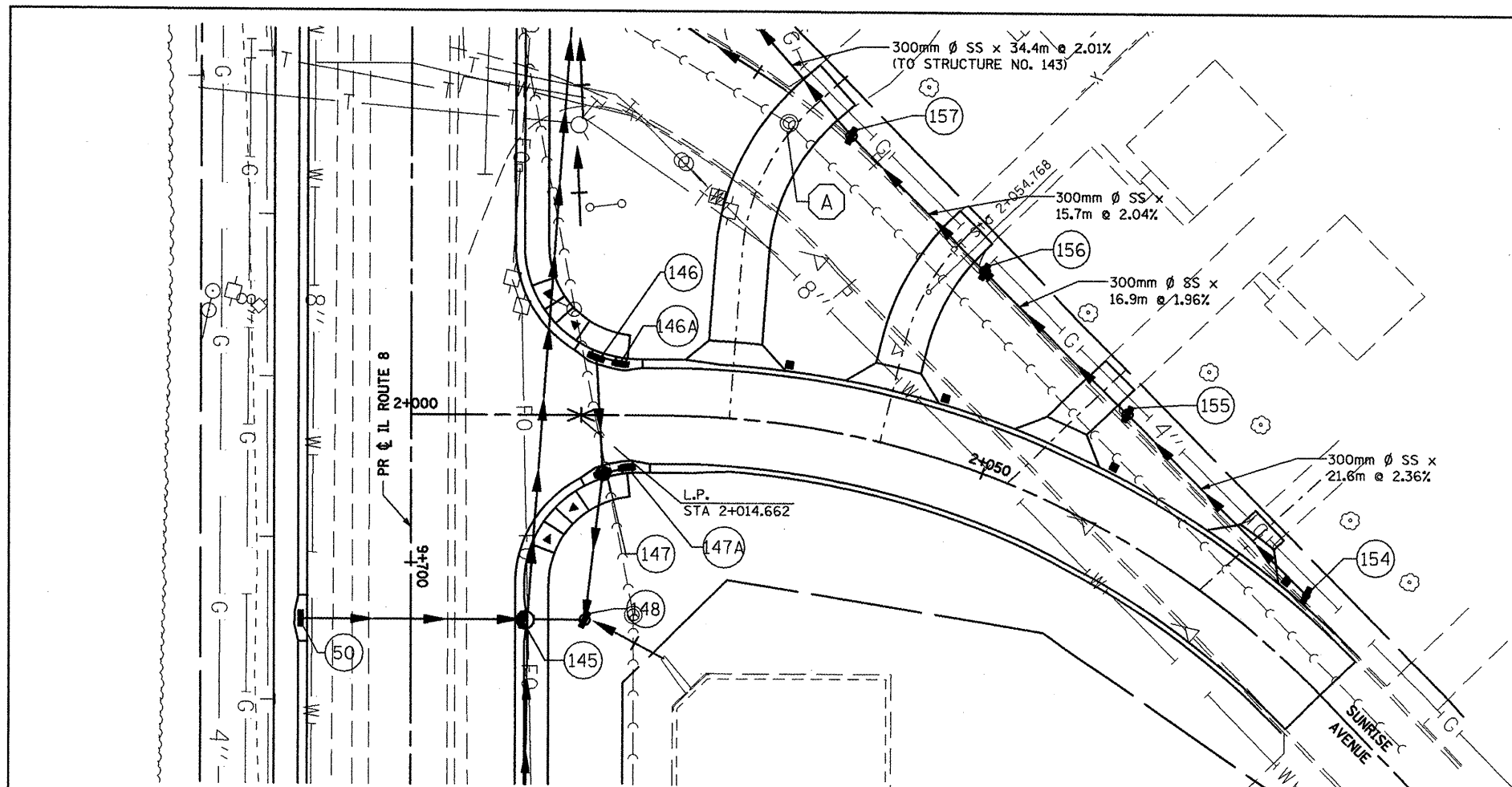


F.A.P. RTE.	SECTION	COUNTY	TOTAL SHEETS	SHEET NO.
FAP399	36R-L37R-2	TAZEWELL	449	137

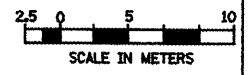
FED. ROAD DIST. NO. 4 ILLINOIS FED. AID PROJECT



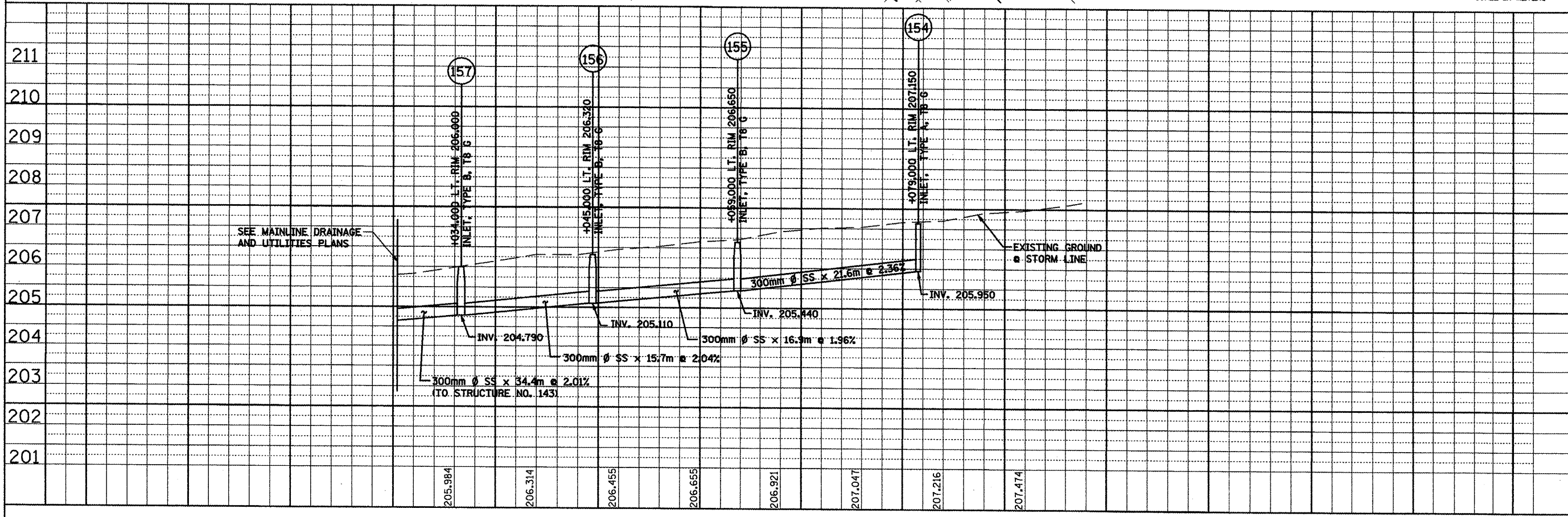
FINAL SURVEY	DATE
SURVEYED	
PLOTTED	
NOTE BOOK	
NO.	



NOTE:
FOR MORE DRAINAGE INFO SEE MAINLINE DRAINAGE PLAN AND PROFILE SHEETS.



ORIGINAL SURVEY	DATE
SURVEYED	
PLOTTED	
NOTE BOOK	
NO.	



SCALE: H: 1:250, V: 1:50 DRAINAGE & UTILITIES PLAN AND PROFILE