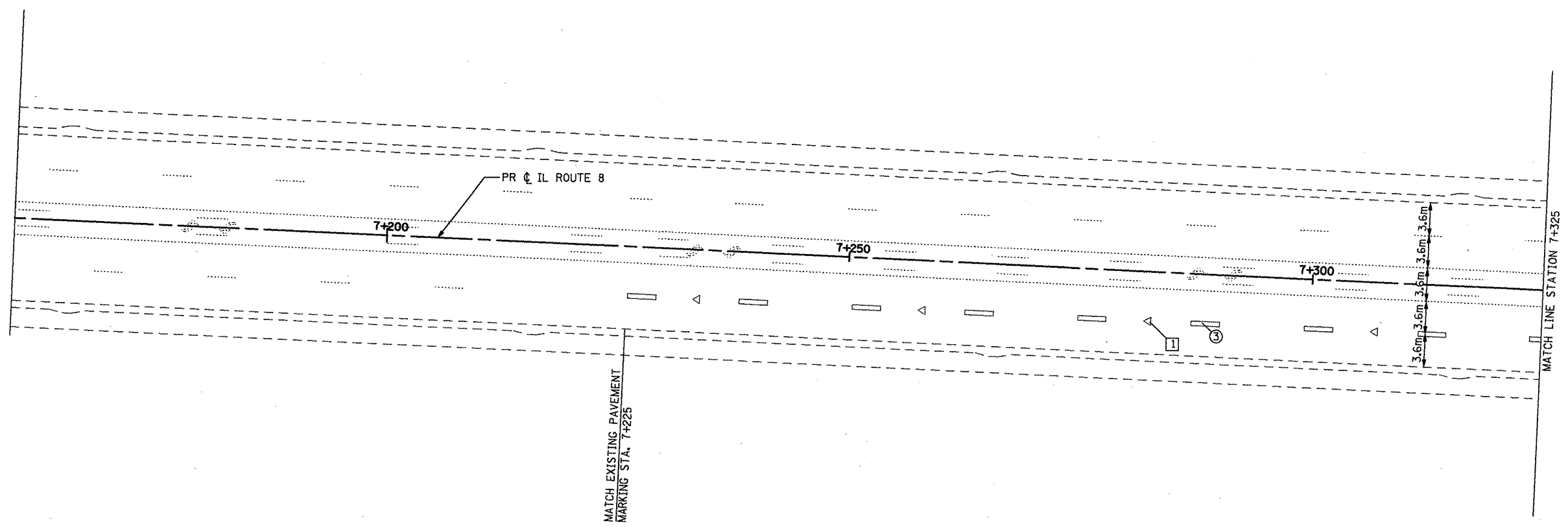
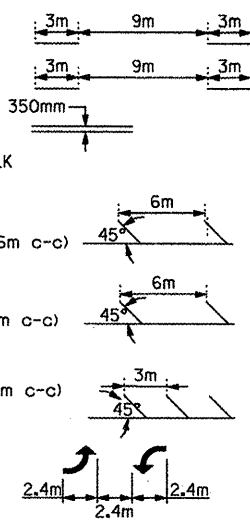


F.A.P. RTE.	SECTION	COUNTY	TOTAL SHEETS	SHEET NO.
399	36R-1,37R-2	TAZEWELL	449	172
STA 7+663.000		TO STA 10+097.000		
FED. ROAD DIST. NO. 4		ILLINOIS FED. AID PROJECT		



**PAVEMENT MARKING LEGEND**

- ① 100mm YELLOW SOLID
- ② 100mm YELLOW SKIP DASH
- ③ 150mm WHITE SKIP DASH
- ④ 100MM DOUBLE YELLOW
- ⑤ (2) 150mm WHITE CROSSWALK
- ⑥ 200mm WHITE SOLID
- ⑦ 300mm YELLOW DIAGONAL (6m c-c)
- ⑧ 300mm WHITE DIAGONAL (6m c-c)
- ⑨ 300mm WHITE DIAGONAL (3m c-c)
- ⑩ TURN ARROW WHITE

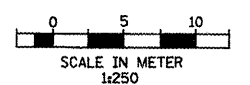


**RAISED REFLECTIVE PAVEMENT MARKER LEGEND**

- ① < ONE-WAY CRYSTAL MARKER 24m O.C.
- ② < ONE-WAY CRYSTAL MARKER 12m O.C.
- ③ ◆ TWO-WAY AMBER MARKER 12m O.C.
- ④ ◀ ONE-WAY AMBER MARKER 12m O.C.
- ⑤ ◆ 2 - TWO-WAY AMBER MARKER 24m O.C.

**LANDSCAPING LEGEND**

- ① SEEDING, CLASS 2A
- ② SODDING, SALT TOLERANT
- ③ STONE RIPRAP



REVISIONS	
NAME	DATE

ILLINOIS DEPARTMENT OF TRANSPORTATION  
**ILLINOIS ROUTE 8 - SEGMENT 2**  
**PAVEMENT MARKING AND**  
**LANDSCAPING PLAN**  
**STA. 7+160 TO STA. 7+325**  
 SCALE: 1:250  
 DATE: DECEMBER, 2003  
 DRAWN BY: RDT  
 CHECKED BY: SAE