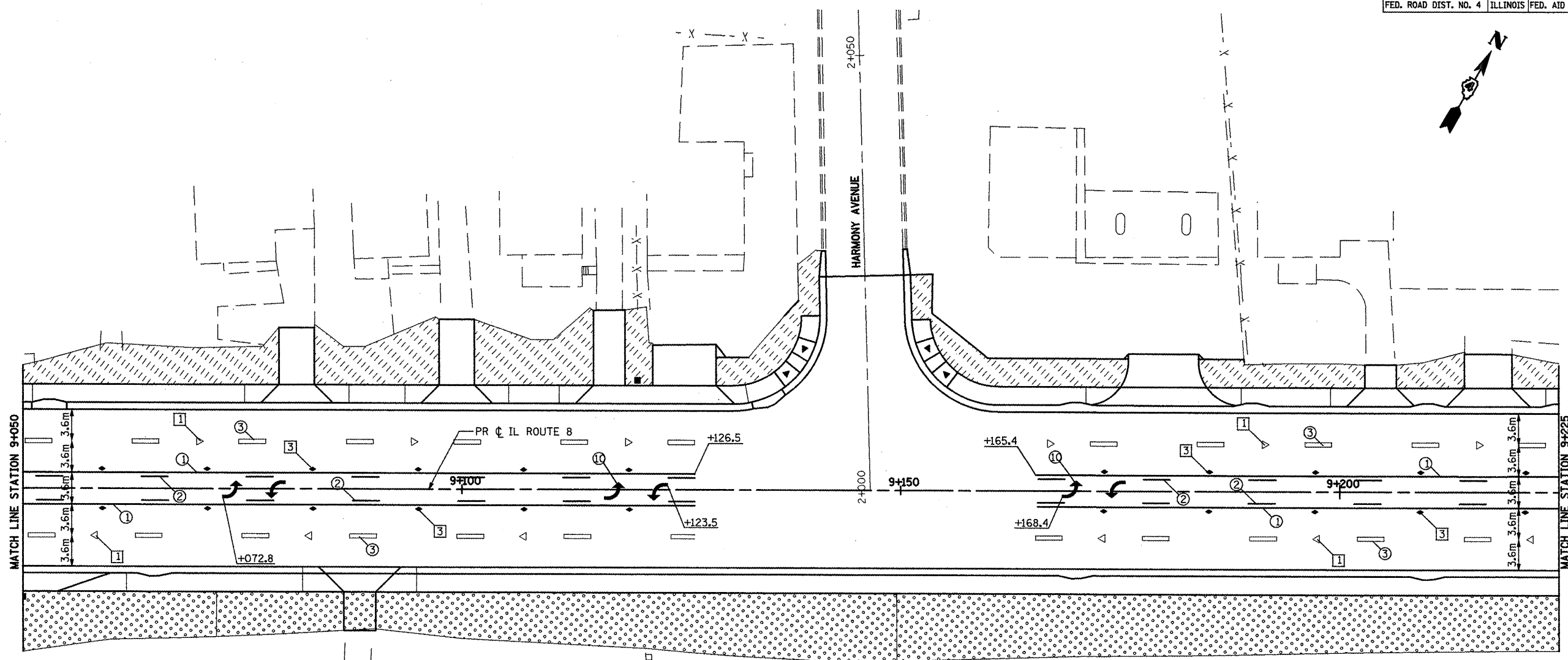
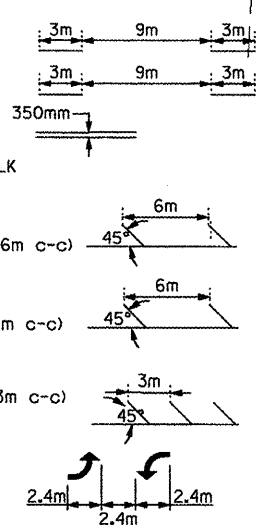


F.A.P. RTE.	SECTION	COUNTY	TOTAL SHEETS	SHEET NO.
399	36R-1,37R-2	TAZEWELL	449	184
STA 7+663.000		TO STA 10+097.000		
FED. ROAD DIST. NO. 4		ILLINOIS FED. AID PROJECT		



PAVEMENT MARKING LEGEND

- ① 100mm YELLOW SOLID
- ② 100mm YELLOW SKIP DASH
- ③ 150mm WHITE SKIP DASH
- ④ 100MM DOUBLE YELLOW
- ⑤ (2) 150mm WHITE CROSSWALK
- ⑥ 200mm WHITE SOLID
- ⑦ 300mm YELLOW DIAGONAL (6m c-c)
- ⑧ 300mm WHITE DIAGONAL (6m c-c)
- ⑨ 300mm WHITE DIAGONAL (3m c-c)
- ⑩ TURN ARROW WHITE

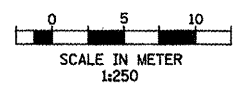


RAISED REFLECTIVE PAVEMENT MARKER LEGEND

- ① < ONE-WAY CRYSTAL MARKER 24m O.C.
- ② < ONE-WAY CRYSTAL MARKER 12m O.C.
- ③ ◆ TWO-WAY AMBER MARKER 12m O.C.
- ④ ◀ ONE-WAY AMBER MARKER 12m O.C.
- ⑤ ◆ TWO-WAY AMBER MARKER 24m O.C.

LANDSCAPING LEGEND

- SEEDING, CLASS 2A
- SODDING, SALT TOLERANT
- STONE RIPRAP



REVISIONS	
NAME	DATE

ILLINOIS DEPARTMENT OF TRANSPORTATION
ILLINOIS ROUTE 8 - SEGMENT 2
PAVEMENT MARKING AND
LANDSCAPING PLAN
STA. 9+050 TO STA. 9+225

SCALE: 1:250
DATE: DECEMBER, 2003

DRAWN BY: RDT
CHECKED BY: SAE