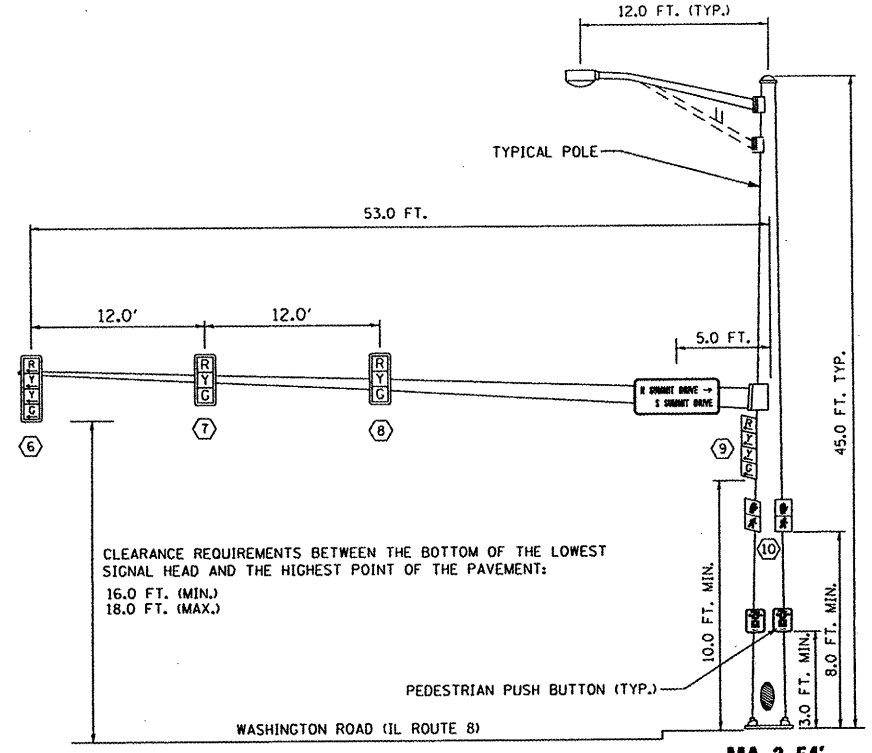
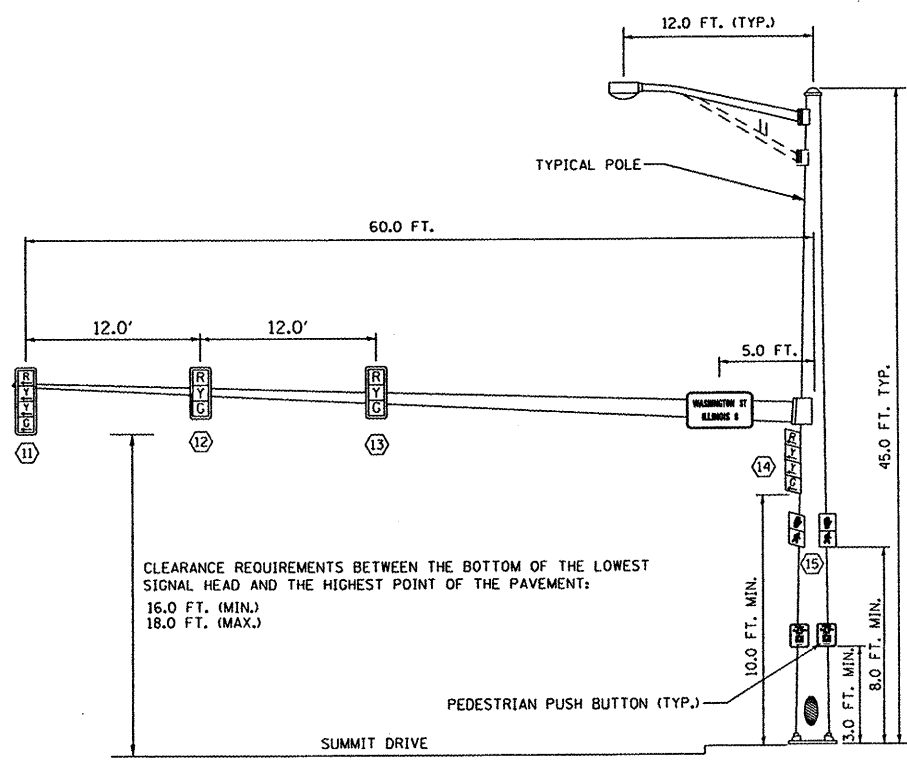


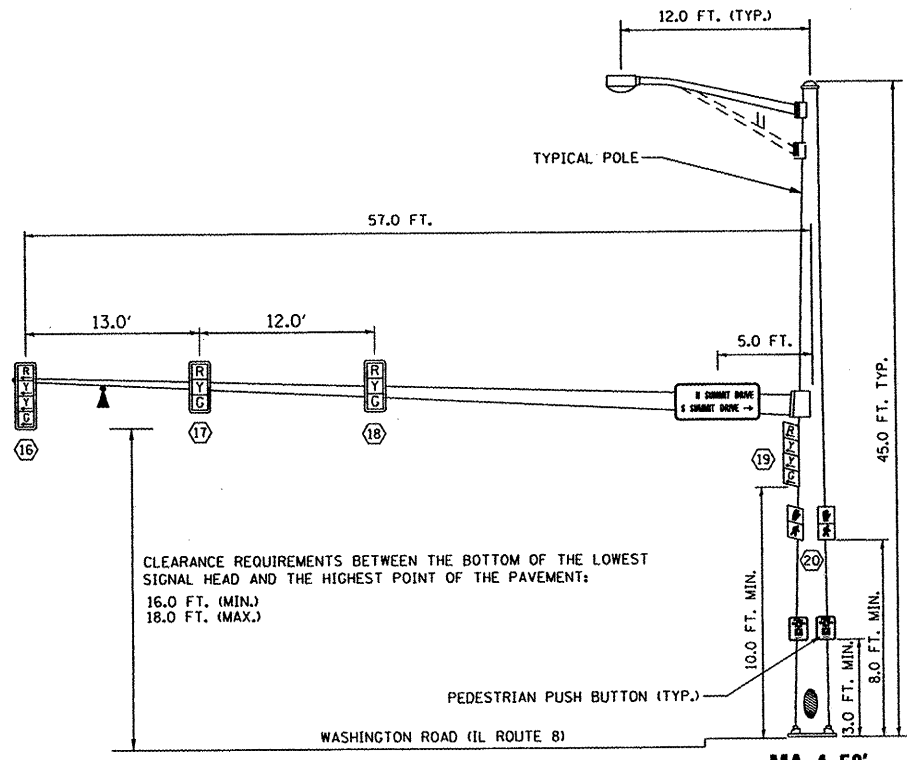
**NORTHBOUND TRAFFIC SIGNAL**  
**NORTHEAST CORNER OF IL 8 AND SUMMIT DR.**



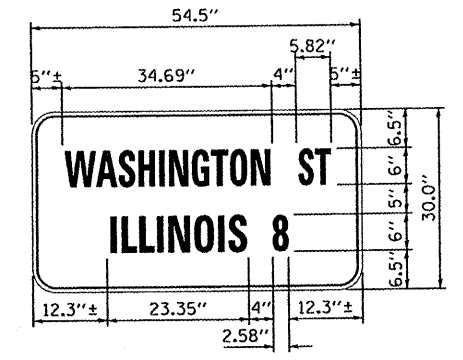
**WESTBOUND TRAFFIC SIGNAL**  
**NORTHWEST CORNER OF IL 8 AND SUMMIT DR.**



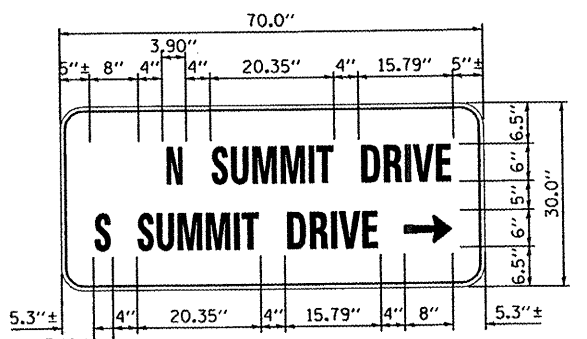
**SOUTHBOUND TRAFFIC SIGNAL**  
**SOUTHWEST CORNER OF IL 8 AND SUMMIT DR.**



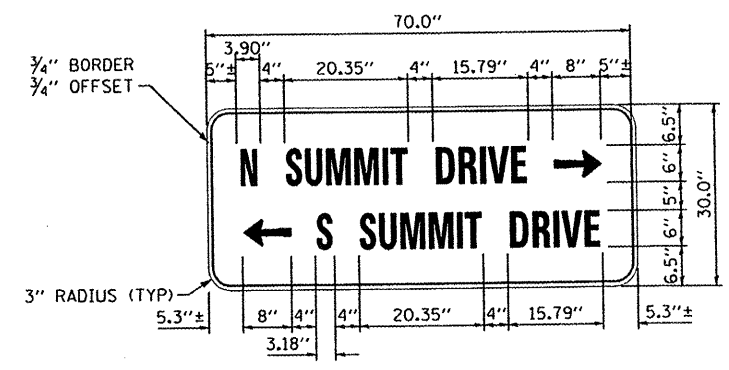
**EASTBOUND TRAFFIC SIGNAL**  
**SOUTHEAST CORNER OF IL 8 AND SUMMIT DR.**



NB & SB - 2 REQUIRED



EB - 1 REQUIRED



WB - 1 REQUIRED

**MAST-ARM MOUNTED STREET NAME SIGN DETAIL**

SIGN STYLE: F  
TEXT: 6" HIGHT, SERIES B  
TYP A SHEETING REQUIRED  
BORDER AND LEGEND:  
3M DIAMOND GRADE VIP 3990 WHITE  
BACKGROUND:  
EX SERIES 1170 GREEN TRANSLUCENT (REVERSE IMAGE)

FILE NAME #	PLOT SCALE = #SCALE#	DESIGNED -	REVISED -	<b>MAURER &amp; STUTZ, INC.</b> ENGINEERS SURVEYORS	<b>TRAFFIC SIGNAL PLANS</b> <b>MAST ARM LOADING DETAIL</b>			F.A.U. RTE.	SECTION	COUNTY	TOTAL SHEETS	SHEET NO.	
#FILE#	PLOT DATE = #DATE#	DRAWN -	REVISED -		SCALE: N.T.S.	SHEET NO. 7 OF 7 SHEETS	STA.	TO STA.	6775	04-00141-00-FP	TAZEWELL	187	93
	PLOT TIME = #TIME#	CHECKED -	REVISED -										
		DATE -	REVISED -						FED. ROAD DIST. NO.	ILLINOIS	FED. AID PROJECT		CONTRACT NO. 89352