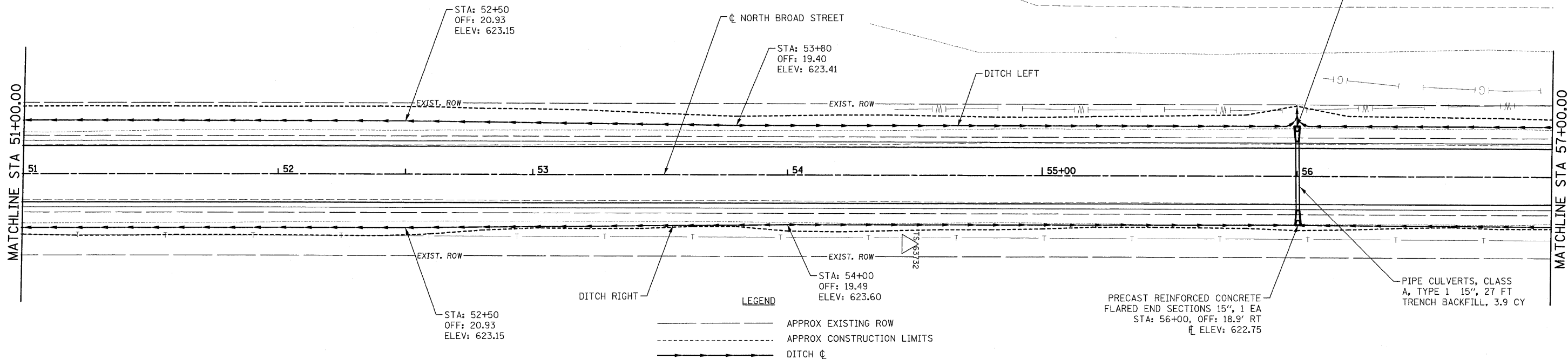
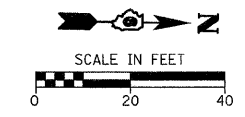


PLAN	REVIEWED	DATE
NOTE BOOK	PLOTTED	
NO.	BY	
	DATE	

PROFILE	REVIEWED	DATE
NOTE BOOK	PLOTTED	
NO.	BY	
	DATE	

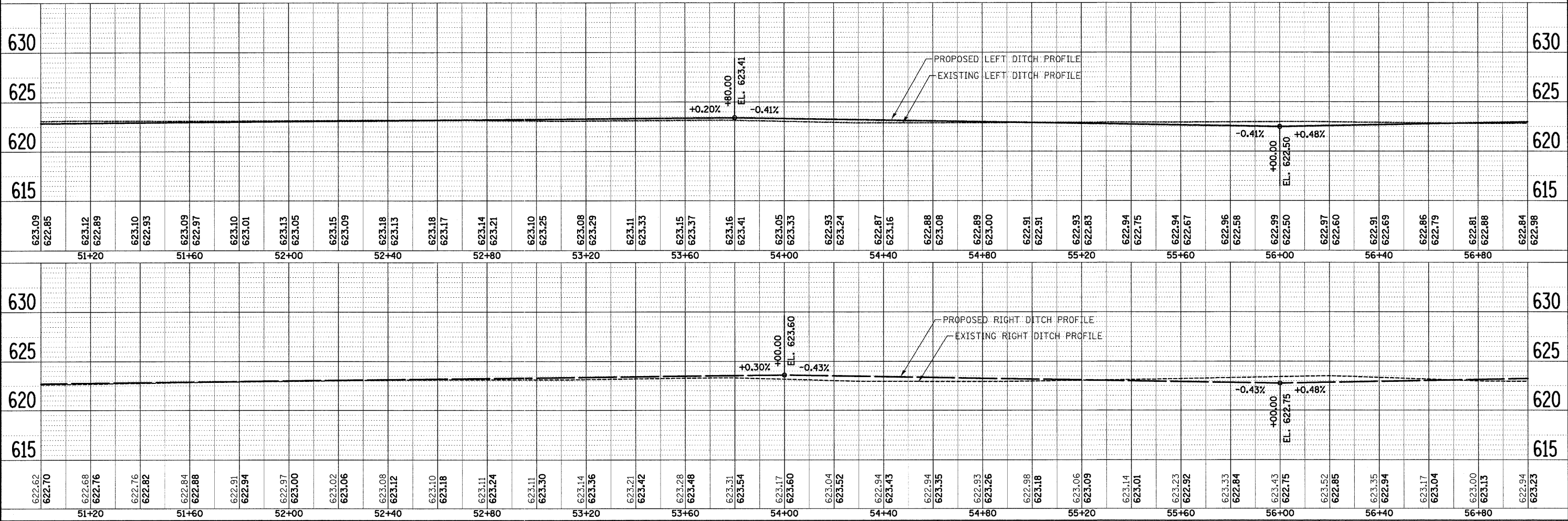


LEGEND

----- APPROX EXISTING ROW

----- APPROX CONSTRUCTION LIMITS

----- DITCH C



FILE NAME =	USER NAME = .USERDESCR.	DESIGNED - DLD	REVISED -	STATE OF ILLINOIS DEPARTMENT OF TRANSPORTATION	DRAINAGE PLAN & PROFILE NORTH BROAD STREET			F.A.U. RTE. 8277	SECTION 09-00036-00-RS	COUNTY MACOUPIN	TOTAL SHEETS 38	SHEET NO. 16
He6373_Carlinville_Broad_Street_DT_PP_6373.dgn		CHECKED - KOJ	REVISED -					CONTRACT NO. 93528				
PLOT SCALE = 20.0000' / IN.		DRAWN -	REVISED -					ILLINOIS FED. AID PROJECT				
PLOT DATE = 2/11/2010		CHECKED -	REVISED -									
				SCALE:	SHEET NO.	OF SHEETS	STA.	TO STA.				