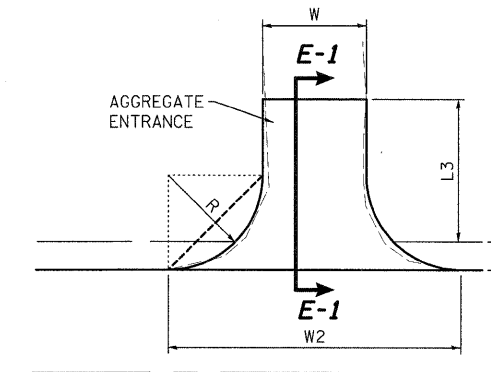
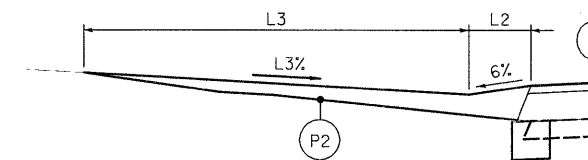


TYPICAL PAINT CENTERLINE MARKING AND PAINT EDGELINE MARKING



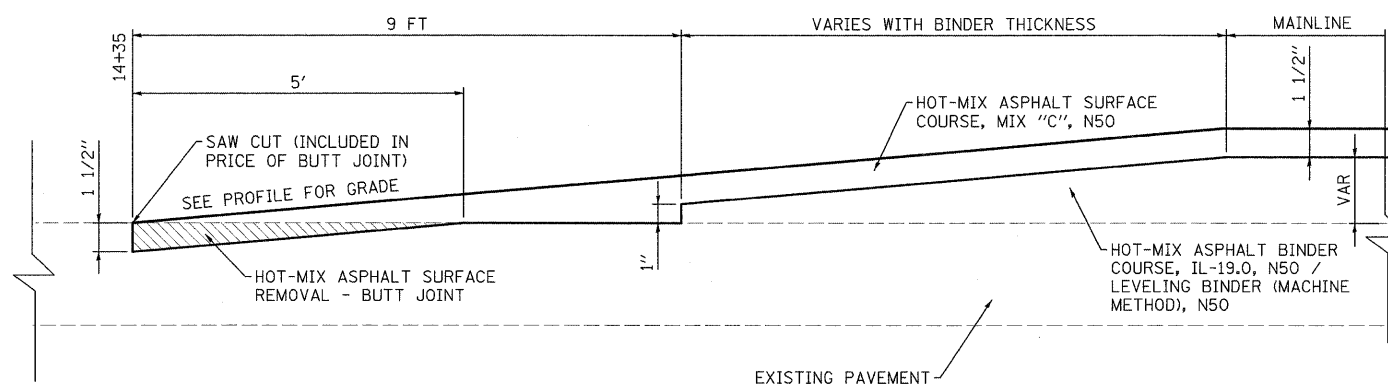
PLAN
SHOWING AGGREGATE ENTRANCE
R (MIN): 10' RADIUS OR 1:1 FLARE
W: 12' - 24' PE / 16' MIN FE



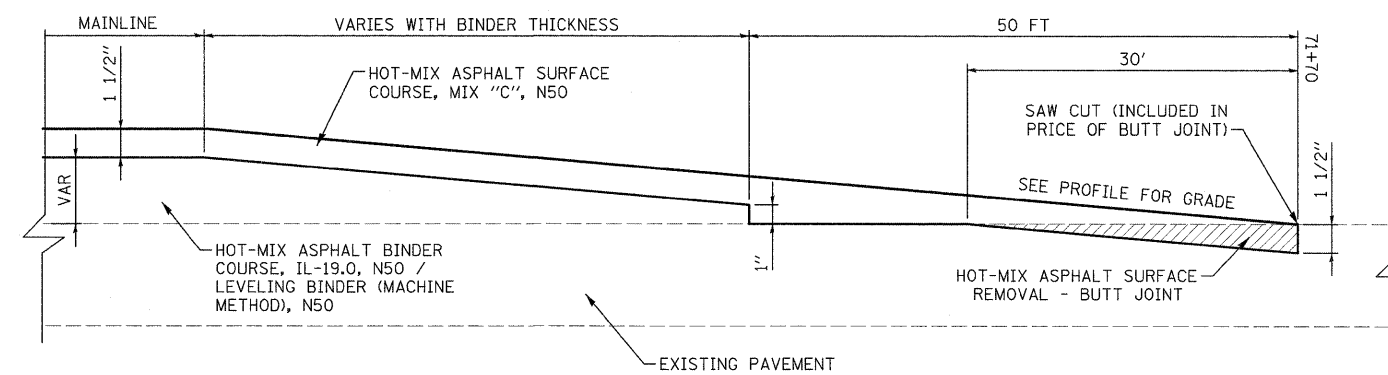
SECTION E-1 & E-2
(NOT TO SCALE)

- (P1) PROPOSED ROADWAY PAVEMENT
- (P2) AGGREGATE SURFACE COURSE, TYPE B

ENTRANCE DETAILS
(NOT TO SCALE)



BUTT JOINT DETAILS - SOUTH END (14+35)
(NOT TO SCALE)



BUTT JOINT DETAILS - NORTH END (71+70)
(NOT TO SCALE)

FILE NAME =	USER NAME = .USERDESCR.	DESIGNED - DLD	REVISED -	STATE OF ILLINOIS DEPARTMENT OF TRANSPORTATION	DETAILS				F.A.J. RTE. 8277	SECTION 09-00036-00-RS	COUNTY MACOUPIN	TOTAL SHEETS 38	SHEET NO. 23
H:\6373_Carlinville_Broad_St_VC_Details.63	3.dgn	DRAWN - KOJ	REVISED -		SCALE:	SHEET NO.	OF	SHEETS	STA.	TO STA.	CONTRACT NO. 93528		
	PLOT SCALE = 5.0000' / IN.	CHECKED -	REVISED -		ILLINOIS FED. AID PROJECT								
	PLOT DATE = 2/11/2010	DATE -	REVISED -										