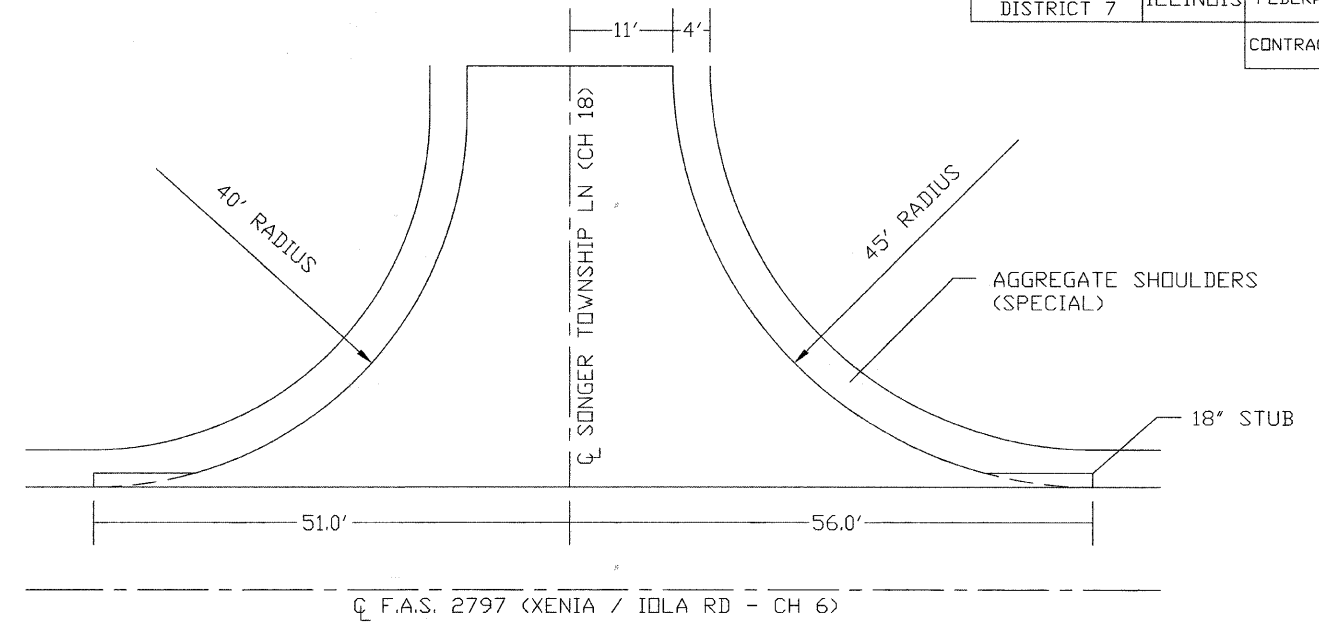


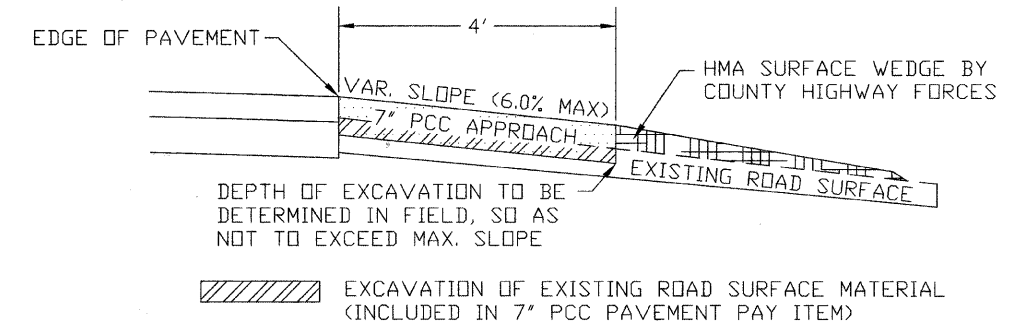
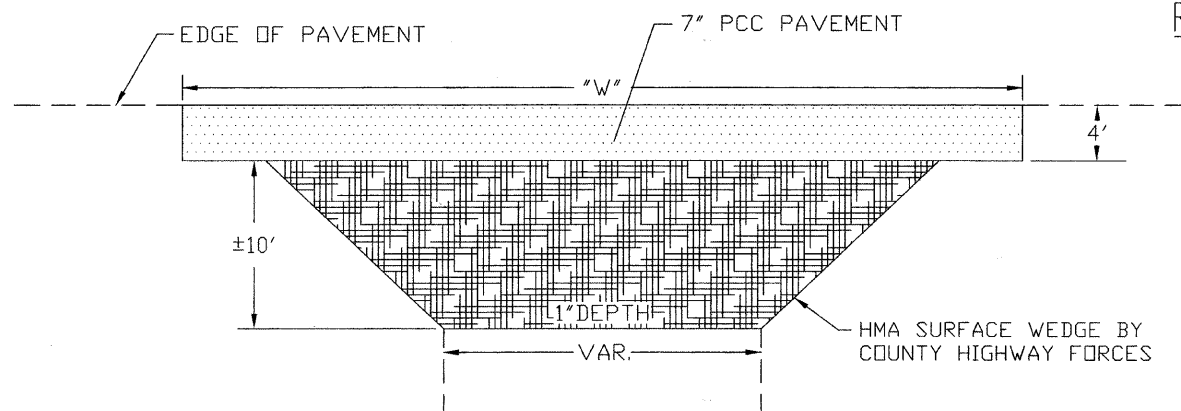
7" PCC PAVEMENT - INTERSECTION APPROACHES			QUANTITY	
STATION	"W"	DESCRIPTION	SQ. YD.	CU. YD.
2+39.10 LT	78'	APPLE LN - TR 351	34.7	6.7
42+82.82 LT	78'	FIR LN - TR 333	34.7	6.7
42+82.82 RT	78'	FIR LN - TR 333	34.7	6.7
96+26.69 RT	78'	OAK MOUND LN - TR 331	34.7	6.7
156+14.32 LT	*	SONGER TOWNSHIP LN - CH 18	198.3	38.6
209+35.71 LT	78'	REDWOOD LN - TR 293	34.7	6.7
209+52.27 RT	110'	HICKORY HILL LN - CH 20	48.9	9.5
236+05.15 LT	78'	SPRUCE LN - TR 285	34.7	6.7
249+39.03 RT	78'	PEAR LN - TR 287	34.7	6.7
289+29.68 LT	78'	POPLAR DR. - TR 261	34.7	6.7
329+29.93 RT	78'	DARTER LN - TR 233	34.7	6.7
376+48.99 RT	78'	JAEGER LN - TR 221	34.7	6.7
376+48.99 LT	78'	OSKALOOSA RD - TR 46C	34.7	6.7
422+71.2	*	KINMUNDY RD - F.A.S. 2703	243.4	47.3
* - SEE DETAIL FOR DIMENSION			TOTAL	
			872.3	169.1

DETAIL OF INTERSECTION
OF CH 6 & CH 18

ROUTE	SECTION	COUNTY	SHEET NO.	TOTAL SHEETS
FAS 2797	07-00081-00-RS	CLAY	5	8
FEDERAL ROAD DISTRICT 7	ILLINOIS	FEDERAL AID PROJ.		
CONTRACT NO. 95625				



APPROACH DETAILS FOR ALL TOWNSHIP
ROAD AND COUNTY HIGHWAY 20
INTERSECTIONS



APPROACH DETAILS INTERSECTION
OF CH 6 & F.A.S. ROUTE 2703

