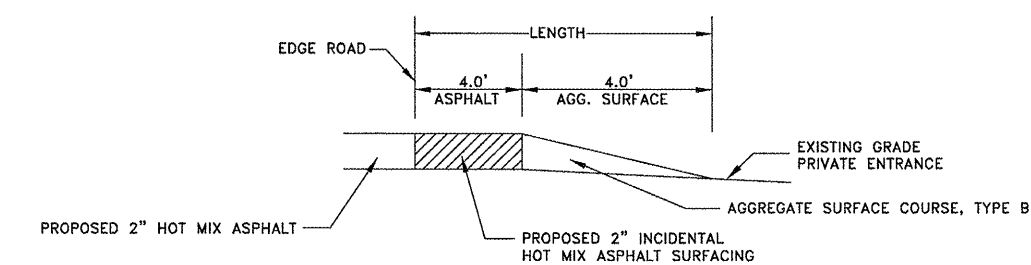
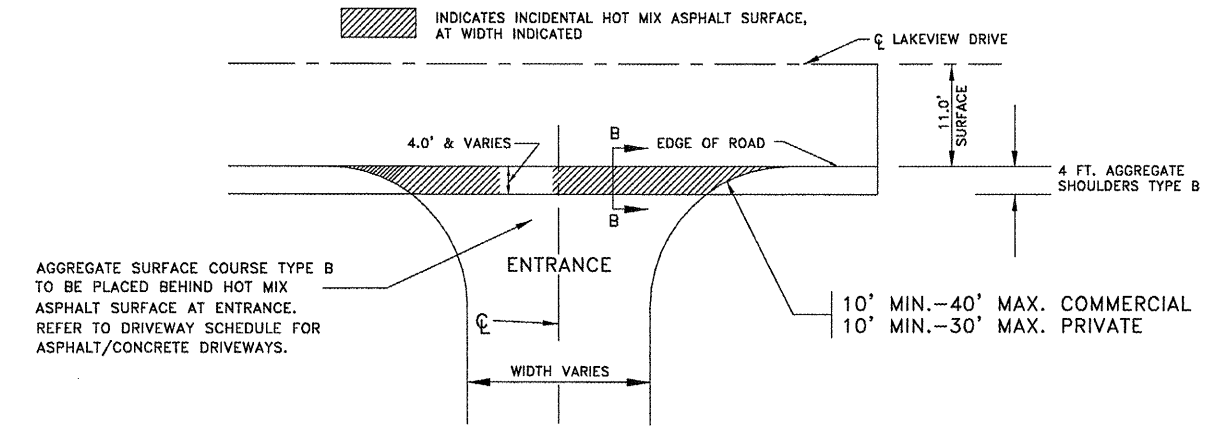


ENTRANCE SCHEDULE

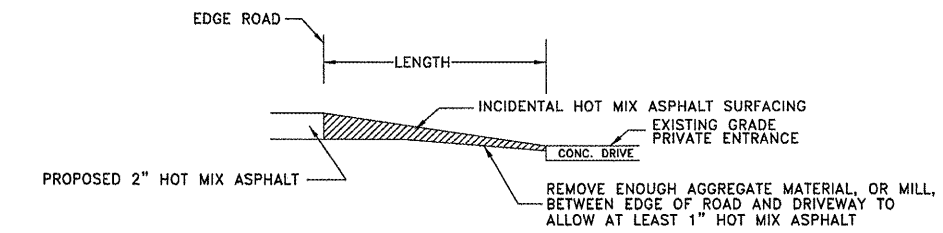
ROUTE NO.	SECTION	COUNTY	TOTAL SHEETS	SHEET NO.
FAU 9314 C.H. 7	09-00034 -00-RS	MONROE	8	6

FEDERAL AID PROJECT
CONTRACT 97443

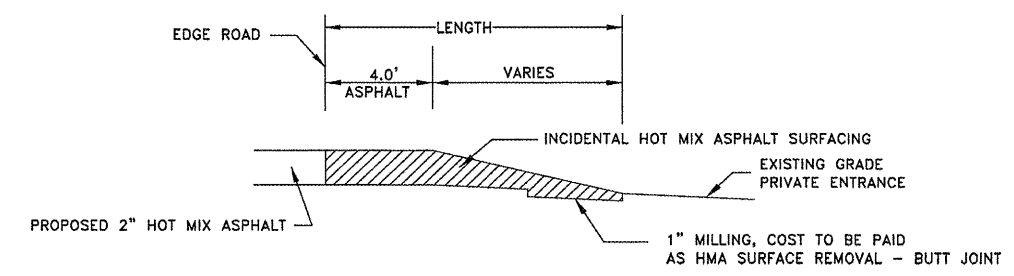
LOCATION STATION	SIDE LT/RT	EXISTING SURFACE	TYPE OF ENTRANCE	LENGTH (FT.)	WIDTH (FT.)	INCIDENTAL HMA SURFACING (TON)	BIT. MAT'L (PRIME COAT) (GALLON)	AGGREGATE (PRIME COAT) (TON)	HMA SURFACE REMOVAL - BUTT JOINT (SQ. YD.)	AGGREGATE SURFACE COURSE (TON)
104+30.17	RIGHT	OIL & CHIP	PRIVATE	10.0	22.0	1.1	1.2	0.04	4.9	--
104+78.52	LEFT	ASPHALT	PRIVATE	4.0	20.0	0.8	0.4	0.01	4.4	--
108+18.34	LEFT	OIL & CHIP	PRIVATE	8.0	30.0	1.5	0.7	0.02	--	2.5
110+44.17	RIGHT	CONCRETE	PRIVATE	8.0	24.0	1.8	1.1	0.03	--	--
116+63.85	LEFT	CONCRETE	PRIVATE	7.0	30.0	2.0	1.1	0.03	13.3	--
119+45.48	LEFT	OIL & CHIP	PRIVATE	8.0	20.0	1.0	0.5	0.02	--	1.5
123+86.26	LEFT	OIL & CHIP	PRIVATE	8.0	22.0	1.1	0.5	0.02	--	1.5
127+97.13	RIGHT	ROCK	FIELD	0.0	0.0	0.0	0.0	0.0	--	--
127+98.16	LEFT	TURF	FIELD	0.0	0.0	0.0	0.0	0.0	--	--
138+52.80	RIGHT	ROCK	PRIVATE	8.0	20.0	1.0	0.4	0.01	--	1.5
140+29.93	RIGHT	ROCK	PRIVATE	8.0	30.0	1.5	0.7	0.02	--	2.5
141+39.15	RIGHT	ASPHALT	PRIVATE	4.0	30.0	1.1	0.7	0.02	6.7	--
142+53.86	RIGHT	ROCK	PRIVATE	8.0	30.0	1.5	0.7	0.02	--	2.5
143+60.16	RIGHT	ROCK	PRIVATE	8.0	26.0	1.3	0.6	0.02	--	2.0
144+35.32	RIGHT	ASPHALT	PRIVATE	4.0	30.0	1.1	0.7	0.02	6.7	--
145+10.50	RIGHT	ROCK	PRIVATE	8.0	20.0	1.0	0.4	0.01	--	1.5
145+84.51	RIGHT	CONCRETE	PRIVATE	3.0	24.0	0.7	0.4	0.01	8.0	--
146+57.39	RIGHT	OIL & CHIP	PRIVATE	8.0	24.0	1.8	0.5	0.02	10.7	--
147+72.59	RIGHT	OIL & CHIP	PRIVATE	8.0	42.0	3.1	1.4	0.04	--	4.0
148+33.78	RIGHT	OIL & CHIP	PRIVATE	8.0	30.0	1.5	0.7	0.02	13.3	--
149+07.75	RIGHT	CONCRETE	PRIVATE	5.0	30.0	1.4	0.8	0.02	10.0	--
149+77.23	RIGHT	OIL & CHIP	PRIVATE	8.0	24.0	1.2	0.5	0.02	--	2.0
151+57.25	RIGHT	ROCK	PRIVATE	8.0	28.0	1.4	0.6	0.02	--	2.5
152+66.88	RIGHT	ROCK	PRIVATE	8.0	28.0	1.4	0.6	0.02	--	2.5
153+15.33	RIGHT	CONCRETE	PRIVATE	4.0	20.0	--	--	--	--	--
154+68.12	RIGHT	ROCK	PRIVATE	8.0	24.0	--	--	--	--	--
154+84.54	LEFT	ASPHALT	PRIVATE	4.0	42.0	--	--	--	--	--
155+94.39	RIGHT	ROCK	PRIVATE	8.0	24.0	--	--	--	--	--
157+67.19	RIGHT	ASPHALT	PRIVATE	4.0	28.0	--	--	--	--	--
158+21.24	RIGHT	ROCK	PRIVATE	8.0	22.0	--	--	--	--	--
159+49.15	RIGHT	ROCK	PRIVATE	8.0	20.0	--	--	--	--	--
160+42.96	RIGHT	ROCK	PRIVATE	8.0	20.0	--	--	--	--	--
161+32.69	RIGHT	ASPHALT	PRIVATE	6.0	30.0	--	--	--	--	--
164+52.47	LEFT	TURF	FIELD	0.0	0.0	0.0	0.0	0.0	--	--
174+90.85	RIGHT	ASPHALT	PRIVATE	4.0	28.0	1.0	0.6	0.02	6.2	--
178+67.32	RIGHT	TURF	FIELD	0.0	0.0	0.0	0.0	0.0	--	--
178+67.67	LEFT	ROCK	PRIVATE	8.0	20.0	1.0	0.4	0.01	--	1.5
178+93.63	LEFT	ROCK	PRIVATE	8.0	20.0	1.0	0.4	0.01	--	1.5
179+31.39	LEFT	ROCK	PRIVATE	8.0	20.0	1.0	0.4	0.01	--	1.5
180+38.58	RIGHT	ROCK	PRIVATE	8.0	20.0	1.0	0.4	0.01	--	1.5
182+11.12	RIGHT	ROCK	PRIVATE	8.0	26.0	1.3	0.6	0.02	--	2.0
183+38.09	LEFT	ROCK	PRIVATE	8.0	22.0	1.1	0.5	0.02	--	1.5
184+56.89	LEFT	ASPHALT	PRIVATE	8.0	22.0	1.6	0.5	0.02	9.8	--
186+10.53	RIGHT	ROCK	PRIVATE	8.0	24.0	1.2	0.5	0.02	--	2.0
187+01.62	RIGHT	ROCK	PRIVATE	8.0	36.0	1.8	0.8	0.02	--	3.0
187+37.38	LEFT	TURF	FIELD	0.0	0.0	0.0	0.0	0.0	--	--
190+64.37	RIGHT	ASPHALT	PRIVATE	6.0	26.0	1.5	0.9	0.03	8.7	--
191+29.54	LEFT	TURF	FIELD	0.0	0.0	0.0	0.0	0.0	--	--
194+44.06	RIGHT	ROCK	PRIVATE	8.0	26.0	1.3	0.6	0.02	--	2.0
195+12.92	RIGHT	ASPHALT	PRIVATE	6.0	40.0	2.2	1.3	0.04	13.3	--
196+60.45	RIGHT	ASPHALT	PRIVATE	6.0	40.0	2.2	1.3	0.04	13.3	--
197+83.40	RIGHT	CONCRETE	PRIVATE	2.0	38.0	0.7	0.5	0.02	8.4	--
199+25.34	RIGHT	CONCRETE	PRIVATE	2.0	32.0	0.6	0.5	0.02	7.1	--
201+24.32	RIGHT	ASPHALT	PRIVATE	4.0	32.0	1.1	0.8	0.02	7.1	--
203+98.23	LEFT	ASPHALT	PRIVATE	8.0	36.0	2.7	1.8	0.06	16.1	--
204+85.40	RIGHT	TURF	FIELD	0.0	0.0	0.0	0.0	0.0	--	--
TOTALS						54.6	28.0	0.87	168.0	43.0



SECTION B-B
TYPICAL SECTION PRIVATE ENTRANCE
AGGREGATE/OIL & CHIP DRIVES



SECTION B-B
TYPICAL SECTION PRIVATE ENTRANCE
CONCRETE DRIVES



SECTION B-B
TYPICAL SECTION PRIVATE ENTRANCE
ASPHALT DRIVES

LAKEVIEW DRIVE RESURFACING
DETAILS & SCHEDULES
SEC 09-00034-01-RS
CITY OF WATERLOO
MONROE COUNTY, ILLINOIS

DRAWING FILE: S:\lakeview\lakeviewresurf\cover1.dwg