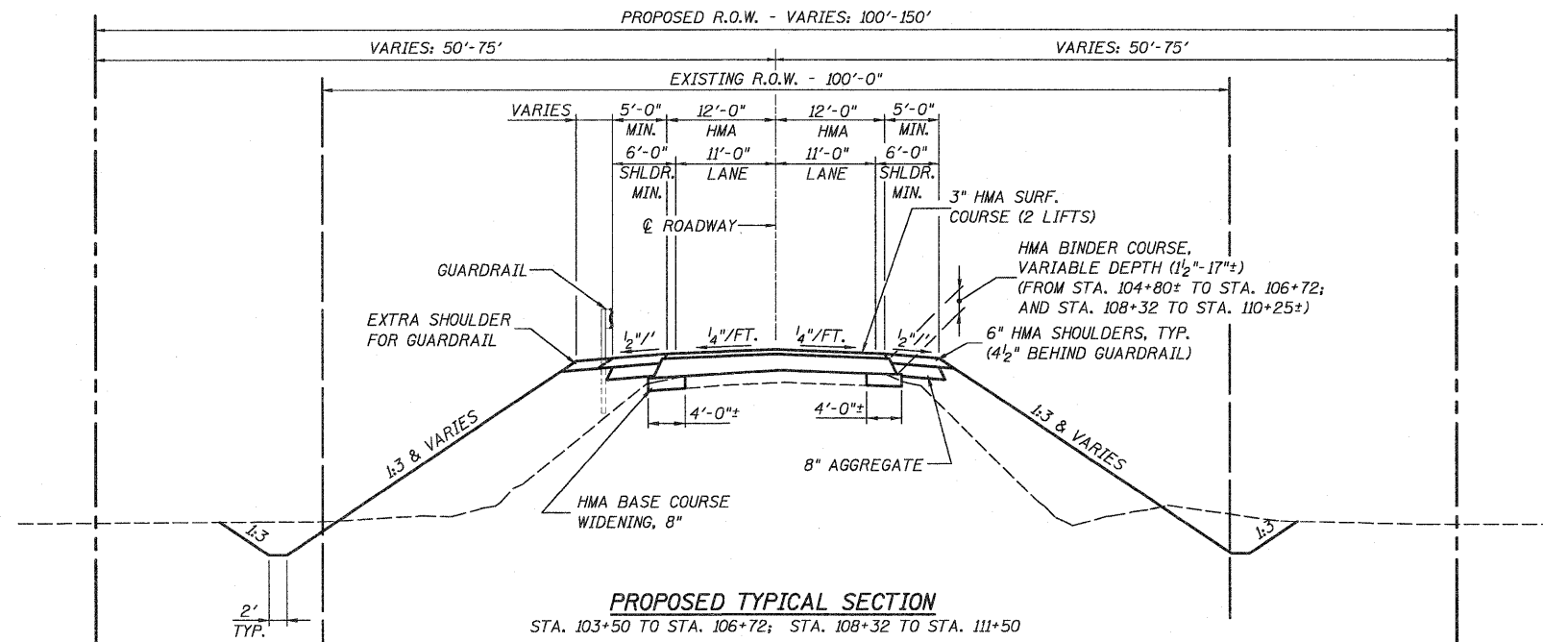
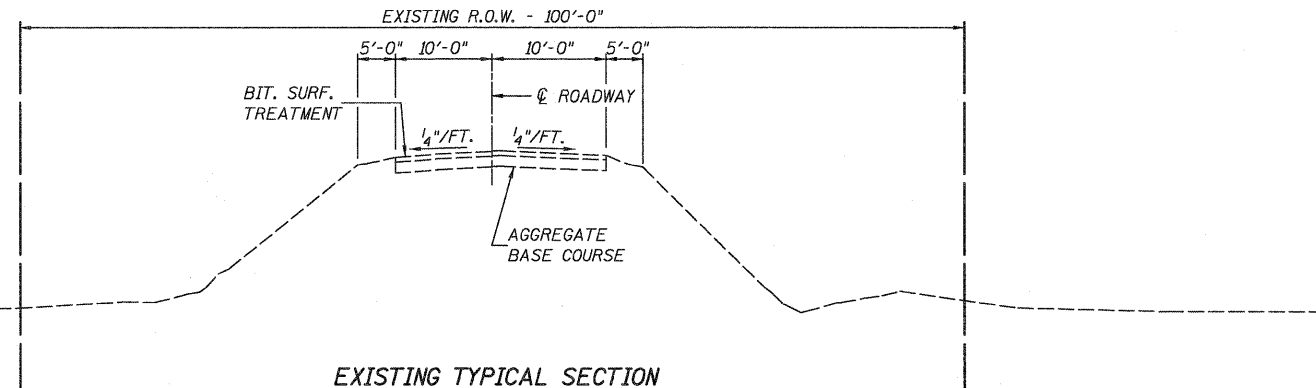


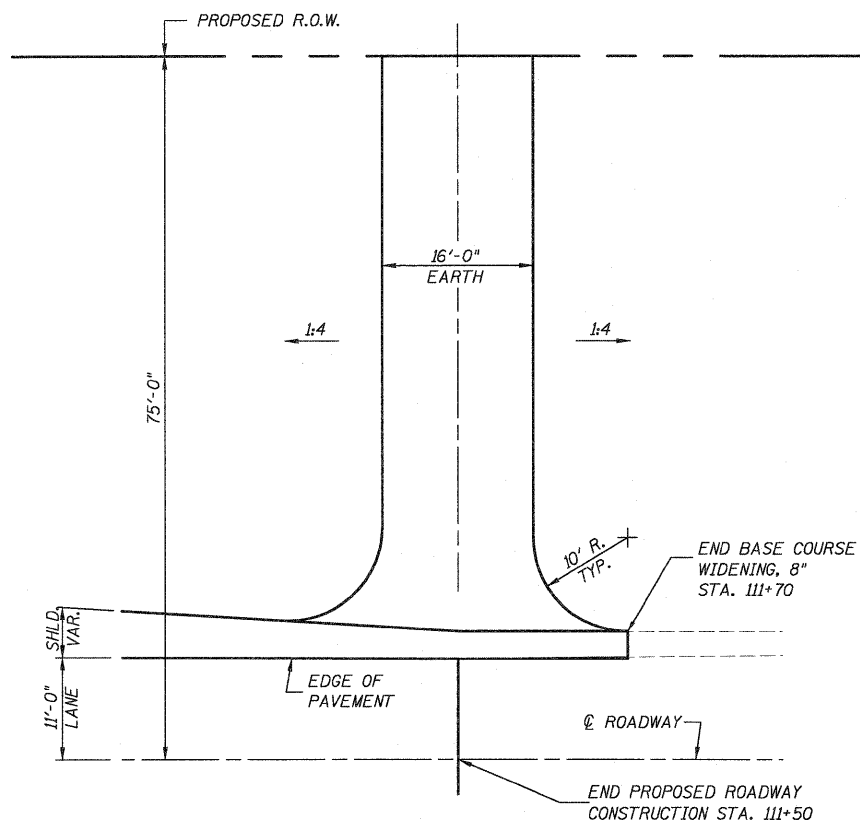
**ACCESS ROAD LT.**  
STA. 103+98



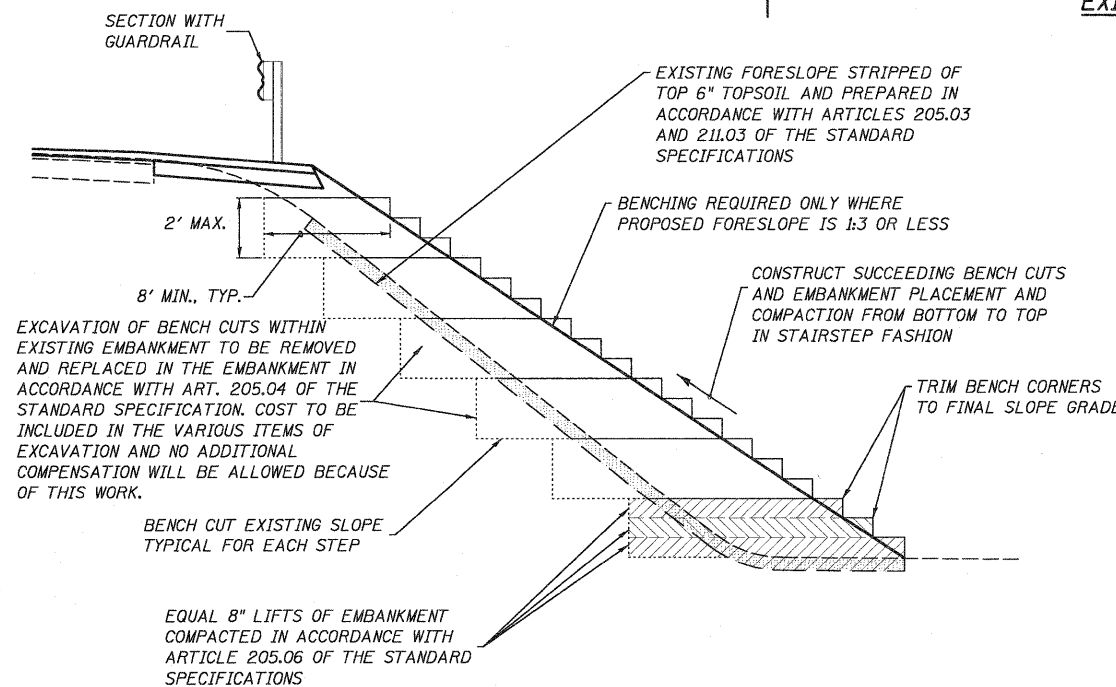
**PROPOSED TYPICAL SECTION**  
STA. 103+50 TO STA. 106+72; STA. 108+32 TO STA. 111+50



**EXISTING TYPICAL SECTION**



**FIELD ENTRANCE LT. & RT.**  
STA. 111+50



**TYPICAL BENCHING DETAIL FOR EMBANKMENTS**

**MIXTURE REQUIREMENTS - SUPERPAVE PROJECT**

ROUTE	F.A.S. 783 (C.H. 19)
SECTION	02-00074-00-BR
COUNTY	BOND
CONTRACT	97446

DESCRIPTION: JAMESTOWN RD. OVER LOCUST FORK CREEK  
20 YR. ESAL'S: 0.20

MIXTURE USE	SURFACE	BINDER	WIDENING	SHOULDER 6"
AC/PG	PG 64-22	PG 64-22	PG 64-22	PG 58-22
RAP % (MAX)	0%	10%	15%	40%
DESIGN AIR VOIDS	4.0% @ Ndes=70	4.0% @ Ndes=70	4.0% @ Ndes=70	2.0% @ Ndes=70
MIX COMPOSITION (GRADATION MIXTURE)	IL 9.5	IL 19.0	N/A	N/A
FRICITION AGG	MIXTURE C	N/A	N/A	N/A

△ REVISED 5-21-10

FILE NAME =	USER NAME = _USERDESCR_	DESIGNED - K.M.M.	REVISED - MAY 7, 2010
IN:85250@03_rdos_5250.dgn		DRAWN - K.H.L.	REVISED -
	PLOT SCALE = 10,0000' / IN.	CHECKED - L.D.G.	REVISED -
	PLOT DATE = 5/17/2010	DATE	REVISED -

STATE OF ILLINOIS  
DEPARTMENT OF TRANSPORTATION

TYPICAL ROADWAY SECTIONS  
& ENTRANCE DETAILS

F.A.S. RTE.	SECTION	COUNTY	TOTAL SHEETS	SHEET NO.
783	02-00074-00-BR	BOND	25	3
S.M. 003-3050		CONTRACT NO. 97446		
ILLINOIS FED. AID PROJECT				