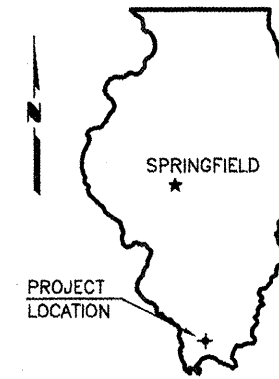




STATE OF ILLINOIS  
DEPARTMENT OF TRANSPORTATION  
PLANS FOR PROPOSED

ROUTE	SECTION	COUNTY	TOTAL SHEETS	SHEET NO.
FAS 924	09-00062-00-RS	JOHNSON	10	1
PROJECT NO. ARA-RS-924 (124)			CONTRACT NO. 99372	

AMERICAN RECOVERY AND REINVESTMENT ACT OF 2009



FAS ROUTE 924 (LICK CREEK ROAD)  
SECTION 09-00062-00-RS  
PROJECT NO. ARA-RS-924 (124)  
JOB NO. C-99-541-09

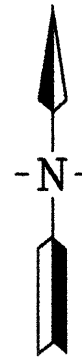
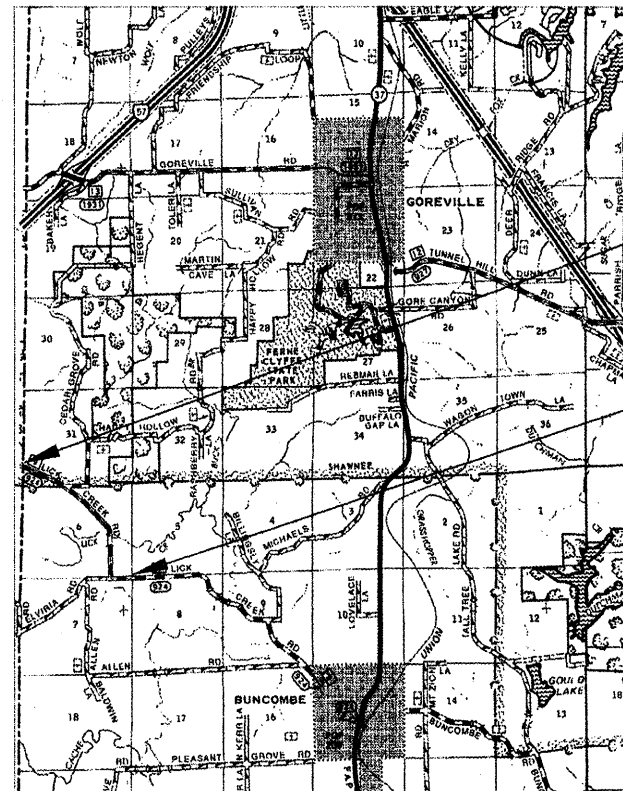
SUMMARY OF QUANTITIES

CODE NO.	PAY ITEM	UNIT	TOTAL
40200800*	AGGREGATE SURFACE COURSE, TYPE B	TON	50
40600100	BITUMINOUS MATERIALS (PRIME COAT)	GALLON	2,520
40600300	AGGREGATE (PRIME COAT)	TON	40
40600635	LEVELING BINDER (MACHINE METHOD), N70	TON	1,990
40600982	HOT-MIX ASPHALT SURFACE REMOVAL - BUTT JOINT	SQ YD	112
40603085	HOT-MIX ASPHALT BINDER COURSE, IL-19.0, N70	TON	480
40603315	HOT-MIX ASPHALT SURFACE COURSE, MIX "C", N70	TON	1,790
44000157	HOT-MIX ASPHALT SURFACE REMOVAL, 2"	SQ YD	233
48101200	AGGREGATE SHOULDERS, TYPE B	TON	1,480
67100100	MOBILIZATION	L SUM	1
72000100	SIGN PANEL - TYPE 1	SQ FT	58.5
72800100	TELESCOPING STEEL SIGN SUPPORT	FOOT	138.5
▲ 78001110	PAINT PAVEMENT MARKING - LINE 4"	FOOT	33,980
▲ 78100100	RAISED REFLECTIVE PAVEMENT MARKER	EACH	141
▲ 78100105	RAISED REFLECTIVE PAVEMENT MARKER (BRIDGE)	EACH	1

\* SEE SPECIAL PROVISIONS

▲ SPECIALTY ITEMS

JOHNSON COUNTY



BEGIN IMPROVEMENT  
STATION 0+60

END IMPROVEMENT  
STATION 105+60

INDEX OF SHEETS

1. COVER SHEET
  2. TYPICAL SECTIONS
  3. RESURFACING SCHEDULE
  - 4.-8. PLAN & PROFILE
  9. TYPICAL ENTRANCE & SIDE ROAD DETAILS
  10. MISCELLANEOUS DETAILS
- STANDARDS
- 701001-02 TRAFFIC CONTROL
  - 701006-03 TRAFFIC CONTROL
  - 701011-02 TRAFFIC CONTROL
  - 701301-03 TRAFFIC CONTROL
  - 701306-02 TRAFFIC CONTROL
  - 701311-03 TRAFFIC CONTROL
  - 701901-01 TRAFFIC CONTROL DEVICES
  - 720001-01 SIGN PANEL MOUNTING DETAILS
  - 720006-02 SIGN PANEL ERECTION DETAILS
  - 780001-02 TYPICAL PAVEMENT MARKINGS
  - BLR 24-2 MAILBOX TURNOUTS

CLASSIFICATION : COLLECTOR  
ADT : 175  
DESIGN SPEED : 40 MPH

ILLINOIS DEPARTMENT OF TRANSPORTATION	
Approved	12-16-09 <i>Steve Bellamy</i> Johnson County, Engineer
Passed	12-17-09 <i>Richard W. Melcher</i> District 9 Engineer of Local Roads and Streets
Releasing for Bid Based on Limited Review	12-17-09 <i>Mary C. Lammie</i> Deputy Director of Highways, Region 5 Engineer



*Edward W. Miller*

Edward W. Miller  
PROFESSIONAL ENGINEER  
#062-025277  
EXPIRES NOV. 30, 2011

LOCATION MAP

SCALE: 1" = 2 MILES

NET LENGTH OF IMPROVEMENT = 10,500.00 FT. = 1.9886 MILES

CONTRACT NO. 99372

E. MILLER ENGINEERING, INC.  
CONSULTING ENGINEERS  
HARRISBURG, ILLINOIS