

**NOTE:**

OFFSETS LISTED ARE FROM CENTERLINE OF WESTBOUND LANES

**LEGEND:**

SPBGR = STEEL PLATE BEAM GUARDRAIL  
 LON = LENGTH OF NEED  
 TBT = TRAFFIC BARRIER TERMINAL

MODEL: Default  
 FILE NAME: G:\2020\20005571\01\Design\Civil\MicroStation\CADD\_Sheets\02\_64M18\_GU-eth-plan02\_WB.dgn



USER NAME = Marc.A.Personette	DESIGNED - PCB	REVISED -
	DRAWN - MAP	REVISED -
PLOT SCALE = 20.0000' / in.	CHECKED - JWD	REVISED -
PLOT DATE = 3/2/2021	DATE -	REVISED -

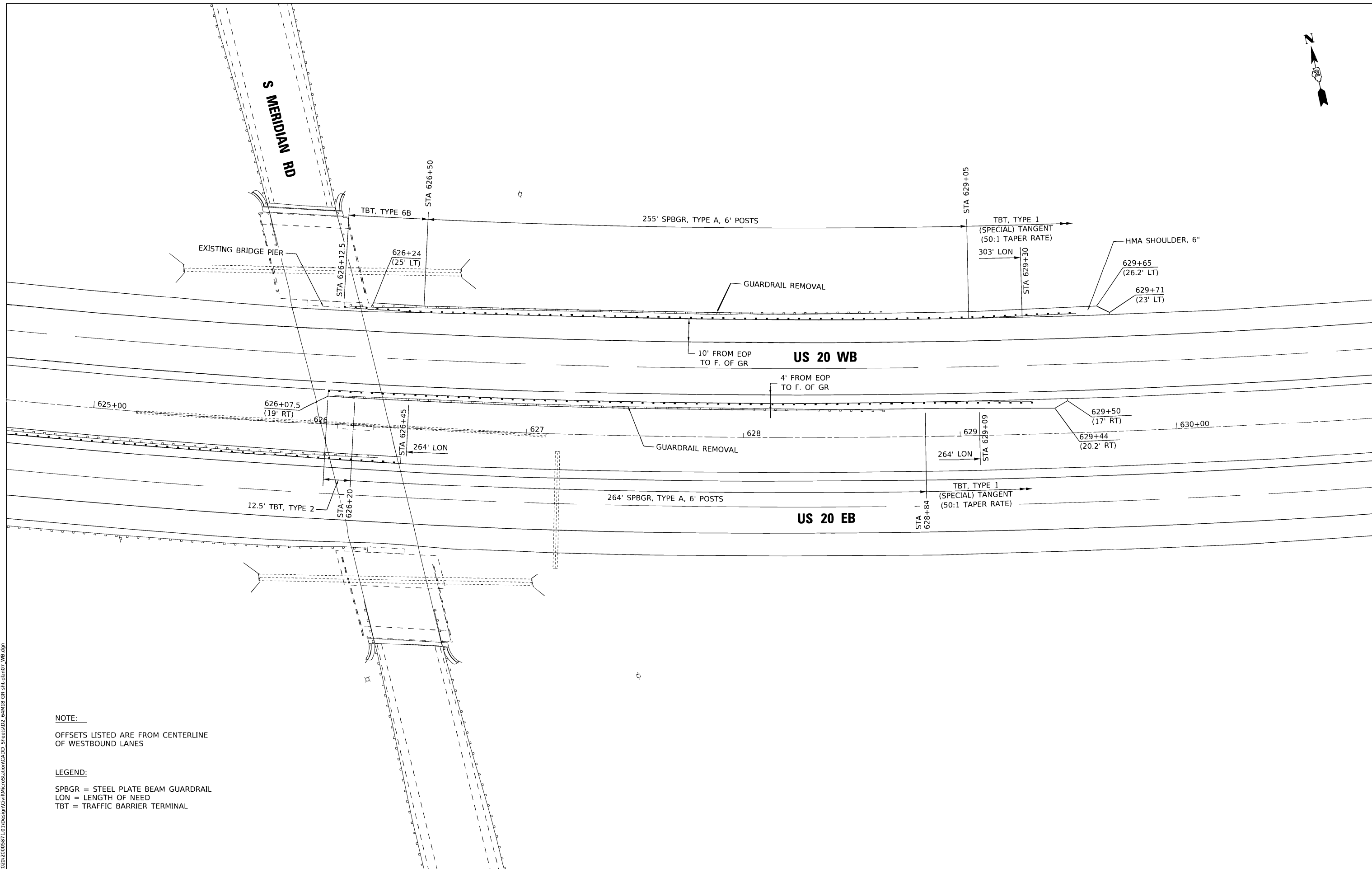
**STATE OF ILLINOIS  
 DEPARTMENT OF TRANSPORTATION**

**GUARDRAIL AT STATION 511+00 WB  
 DETAIL SHEET**

SCALE: 1" = 20' SHEET OF SHEETS STA. TO STA.

F.A.P. RTE.	SECTION	COUNTY	TOTAL SHEETS	SHEET NO.
301	(1-1,1,2)RS-2	WINNEBAGO	158	101
CONTRACT NO. 64M18				
ILLINOIS FED. AID PROJECT				





**NOTE:**

OFFSETS LISTED ARE FROM CENTERLINE OF WESTBOUND LANES

**LEGEND:**

SPBGR = STEEL PLATE BEAM GUARDRAIL  
 LON = LENGTH OF NEED  
 TBT = TRAFFIC BARRIER TERMINAL

MODEL: Default  
 FILE NAME: G:\2020\20005571\01\Design\Civil\MicroStation\CADD\_Sheets\02\_Sheets\02\_64M18-GR-shc-plan07\_WB.dgn



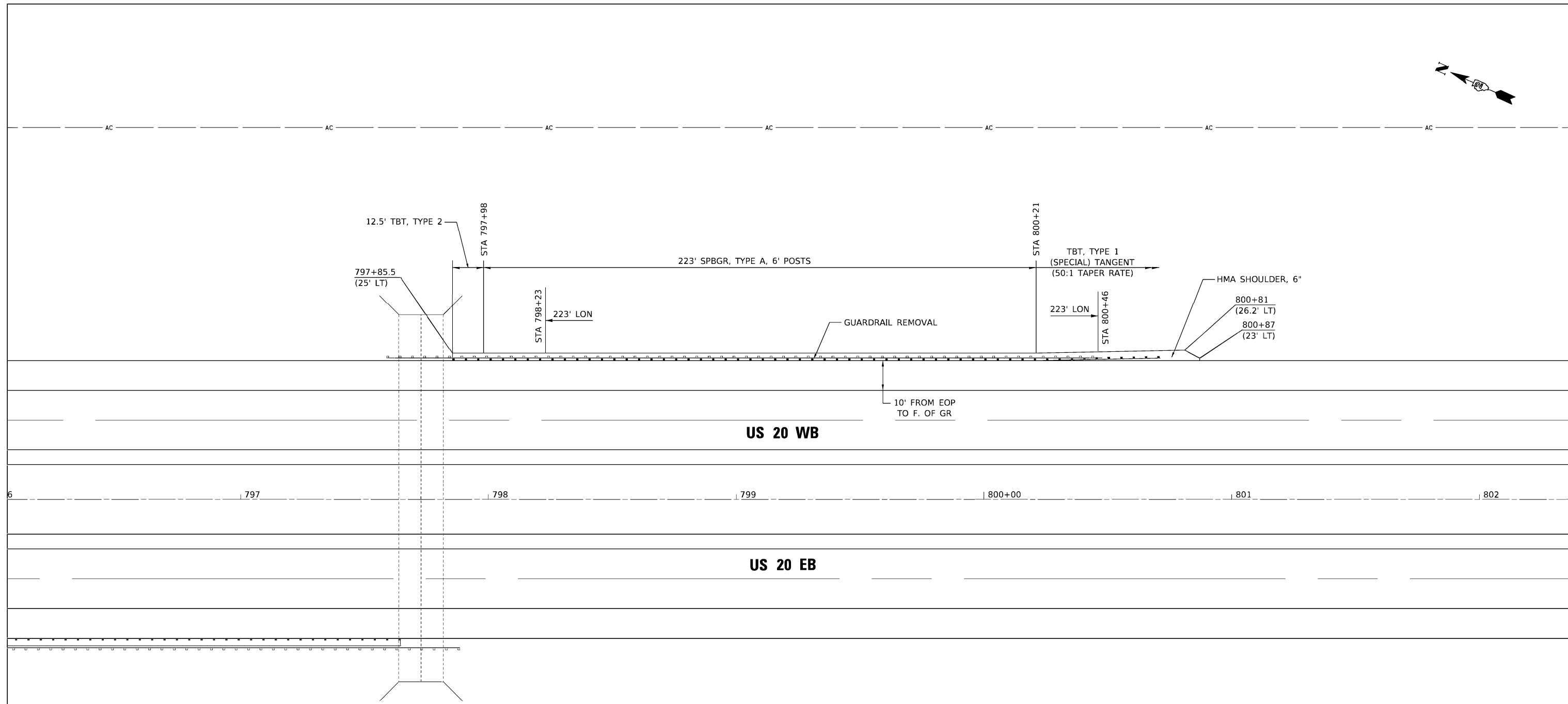
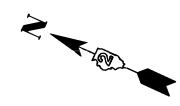
USER NAME = Marc.A.Personette	DESIGNED - PCB	REVISED -
	DRAWN - MAP	REVISED -
PLOT SCALE = 20.0000' / in.	CHECKED - JWD	REVISED -
PLOT DATE = 3/2/2021	DATE -	REVISED -

**STATE OF ILLINOIS  
 DEPARTMENT OF TRANSPORTATION**

**GUARDRAIL AT STATION 628+00 WB  
 DETAIL SHEET**

SCALE: 1" = 20' SHEET OF SHEETS STA. TO STA.

F.A.P. RTE.	SECTION	COUNTY	TOTAL SHEETS	SHEET NO.
301	(1-1,1,2)RS-2	WINNEBAGO	158	103
CONTRACT NO. 64M18				
ILLINOIS FED. AID PROJECT				



**NOTE:**

OFFSETS LISTED ARE FROM CENTERLINE OF WESTBOUND LANES

**LEGEND:**

SPBGR = STEEL PLATE BEAM GUARDRAIL  
 LON = LENGTH OF NEED  
 TBT = TRAFFIC BARRIER TERMINAL

MODEL: Default  
 FILE NAME: G:\2020\20005871\_01\Design\Civil\MicroStation\CADD\_Sheets\02\_64M18-GR-4th-clan08\_WB.dgn



USER NAME = Marc.A.Personette	DESIGNED - PCB	REVISED -
	DRAWN - MAP	REVISED -
PLOT SCALE = 20.0000' / in.	CHECKED - JWD	REVISED -
PLOT DATE = 3/2/2021	DATE -	REVISED -

**STATE OF ILLINOIS  
 DEPARTMENT OF TRANSPORTATION**

**GUARDRAIL AT STATION 799+25 WB  
 DETAIL SHEET**

SCALE: 1" = 20' SHEET OF SHEETS STA. TO STA.

F.A.P. RTE.	SECTION	COUNTY	TOTAL SHEETS	SHEET NO.
301	(1-1,1,2)RS-2	WINNEBAGO	158	104
CONTRACT NO. 64M18			ILLINOIS FED. AID PROJECT	



PREFORMED PLASTIC PAVEMENT MARKING, TYPE D - LINE 8"  
GROOVING FOR RECESSED PAVEMENT MARKING 9"  
(SOLID WHITE)

PREFORMED PLASTIC PAVEMENT MARKING, TYPE D - LINE 4"  
GROOVING FOR RECESSED PAVEMENT MARKING 5"  
(SOLID YELLOW)

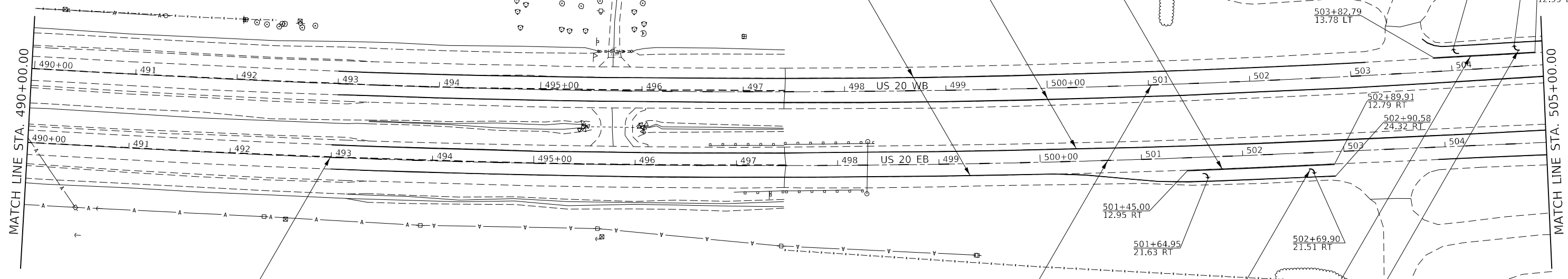
PREFORMED PLASTIC PAVEMENT MARKING, TYPE D - LINE 4"  
GROOVING FOR RECESSED PAVEMENT MARKING 5"  
(SOLID WHITE)

PREFORMED PLASTIC PAVEMENT MARKING, TYPE D - LINE 6"  
GROOVING FOR RECESSED PAVEMENT MARKING 7"  
(30' GAP - 10' DASH. WHITE)

PREFORMED THERMOPLASTIC PAVEMENT MARKING - LETTERS AND SYMBOLS  
GROOVING FOR RECESSED PAVEMENT MARKING LETTERS AND SYMBOLS  
(SOLID WHITE)

PREFORMED PLASTIC PAVEMENT MARKING, TYPE D - LINE 8"  
GROOVING FOR RECESSED PAVEMENT MARKING 9"  
(SOLID WHITE)

PREFORMED THERMOPLASTIC PAVEMENT MARKING - LETTERS AND SYMBOLS  
GROOVING FOR RECESSED PAVEMENT MARKING LETTERS AND SYMBOLS



PROJECT BEGINS  
STA. 493+00

MODEL: Default  
 FILE NAME: p:\pub\baronm.dwg  
 PROJECT: p:\pub\baronm.dwg  
 PLOT DATE: Mar-12-2021 08:34:09 AM

USER NAME = anikneyde	DESIGNED -	REVISED -
DRAWN -	REVISOR -	REVISOR -
PLOT SCALE = 100,0000' / in.	CHECKED -	REVISOR -
PLOT DATE = Mar-12-2021 08:34:09 AM	DATE -	REVISOR -

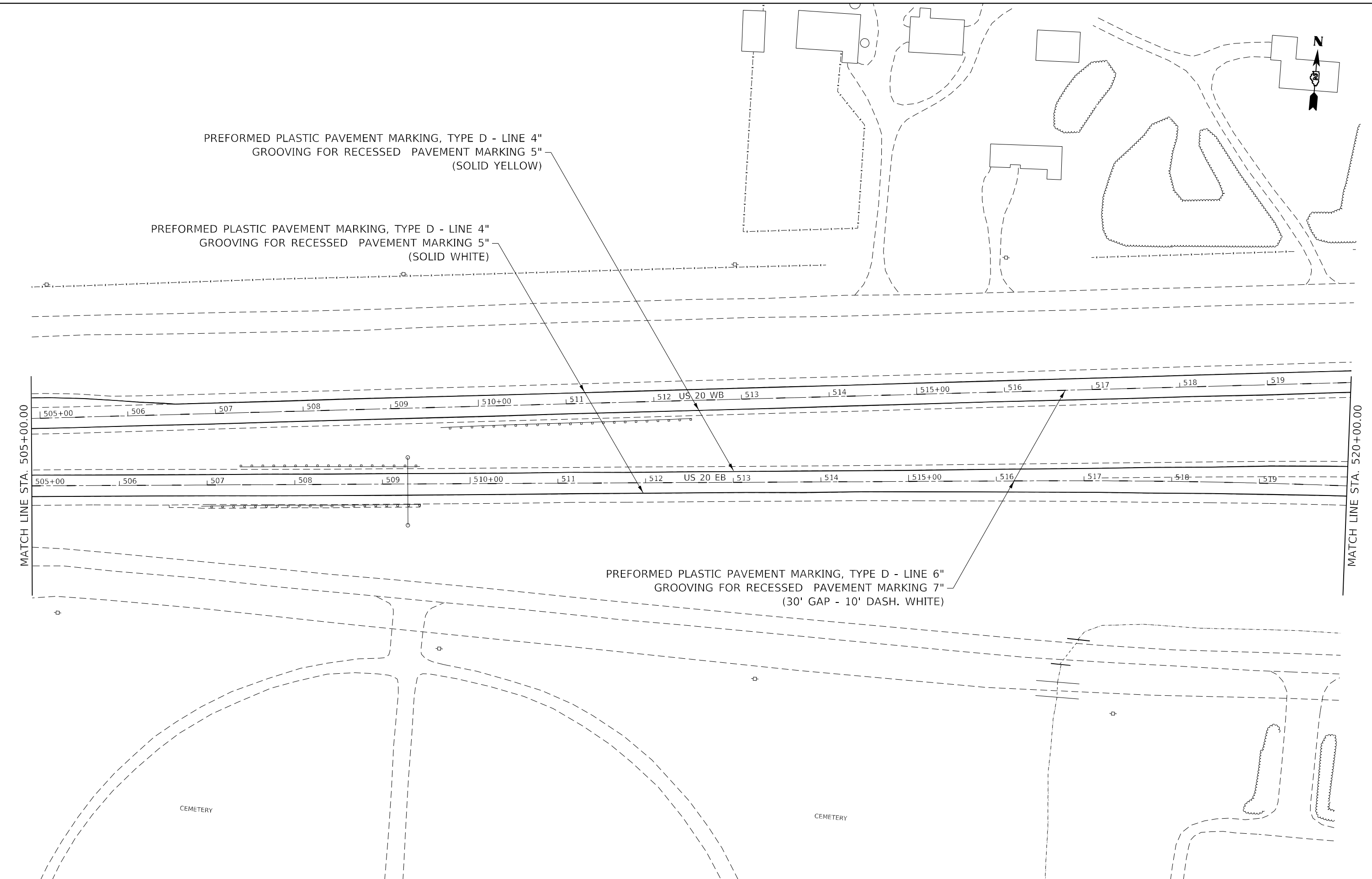
**STATE OF ILLINOIS  
DEPARTMENT OF TRANSPORTATION**

<b>US 20 PAVEMENT MARKING SHEET</b>			
SCALE:	SHEET	OF SHEETS	STA. TO STA.

F.A.P. RTE. 301	SECTION (1-1,1,2)RS-2	COUNTY WINNEBAGO	TOTAL SHEETS 158	SHEET NO. 105
ILLINOIS FED. AID PROJECT				

CONTRACT NO. 64M18


MODEL: Default  
 FILE NAME: p:\pub\mbaroon.dwg  
 PROJECT: 64M18 Program Development Studies & Plans Design\CADD\CADD Sheets\02-64M18-PC-01.dwg



PREFORMED PLASTIC PAVEMENT MARKING, TYPE D - LINE 4"  
 GROOVING FOR RECESSED PAVEMENT MARKING 5"  
 (SOLID YELLOW)

PREFORMED PLASTIC PAVEMENT MARKING, TYPE D - LINE 4"  
 GROOVING FOR RECESSED PAVEMENT MARKING 5"  
 (SOLID WHITE)

PREFORMED PLASTIC PAVEMENT MARKING, TYPE D - LINE 6"  
 GROOVING FOR RECESSED PAVEMENT MARKING 7"  
 (30' GAP - 10' DASH. WHITE)



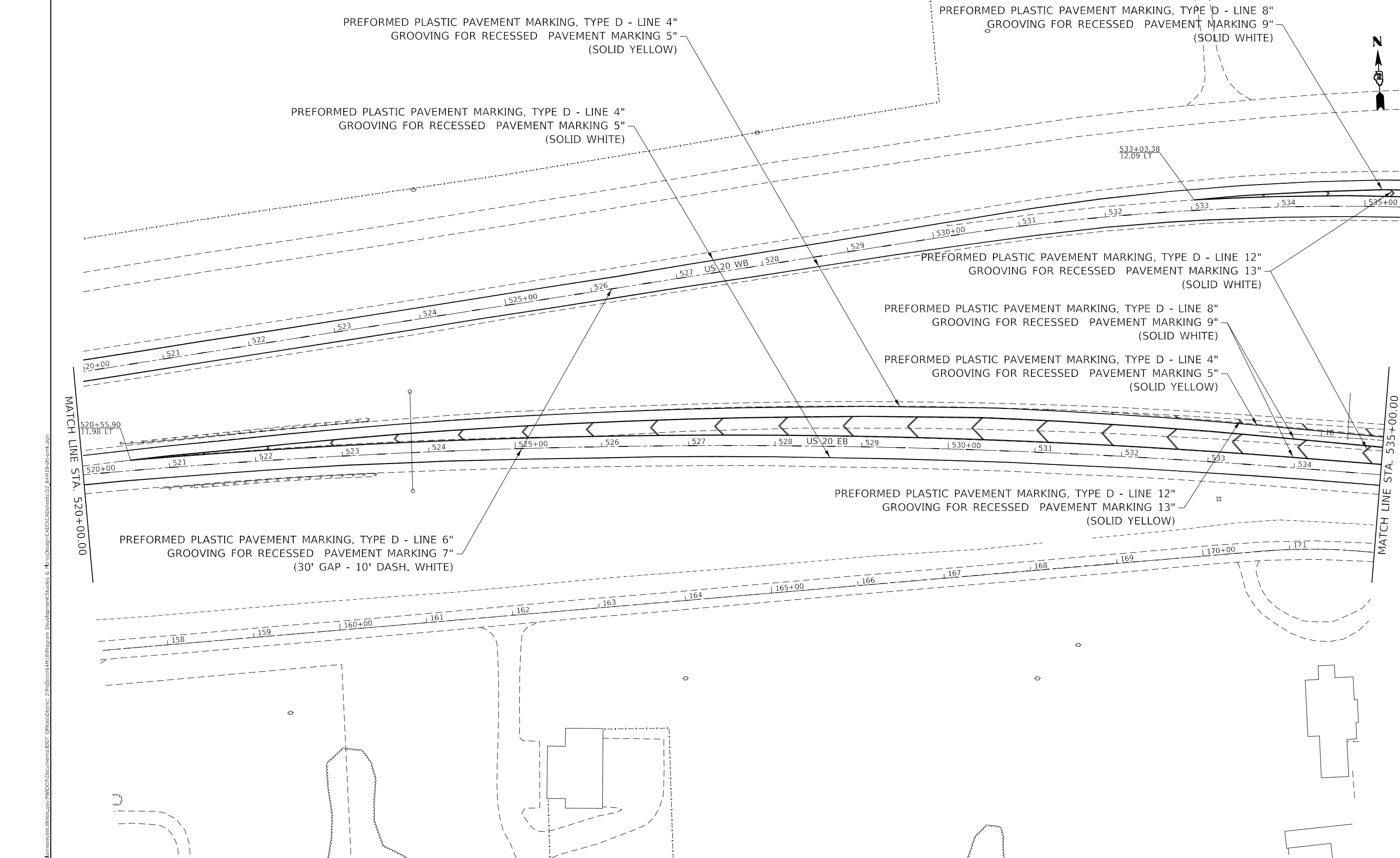
USER NAME = ankneyde	DESIGNED -	REVISED -
	DRAWN -	REVISED -
PLOT SCALE = 100,0000' / in.	CHECKED -	REVISED -
PLOT DATE = Mar-12-2021 08:34:10 AM	DATE -	REVISED -

**STATE OF ILLINOIS**  
**DEPARTMENT OF TRANSPORTATION**

**US 20**  
**PAVEMENT MARKING SHEET**

F.A.P. RTE. 301	SECTION (1-1,1,2)RS-2	COUNTY WINNEBAGO	TOTAL SHEETS 158	SHEET NO. 106
CONTRACT NO. 64M18			ILLINOIS FED. AID PROJECT	

SCALE: SHEET OF SHEETS STA. TO STA.



MODEL: Default  
 FILE NAME: p:\pub\mbaroon.dwg  
 PROJECT: 64M18Program DevelopmentStudies & PlansDesign\CADD\CADSheet02\_64M18Pavmnt.dwg

PREFORMED PLASTIC PAVEMENT MARKING, TYPE D - LINE 6"  
 GROOVING FOR RECESSED PAVEMENT MARKING 7"  
 (30' GAP - 10' DASH. WHITE)

PREFORMED PLASTIC PAVEMENT MARKING, TYPE D - LINE 4"  
 GROOVING FOR RECESSED PAVEMENT MARKING 5"  
 (SOLID WHITE)

PREFORMED PLASTIC PAVEMENT MARKING, TYPE D - LINE 4"  
 GROOVING FOR RECESSED PAVEMENT MARKING 5"  
 (SOLID YELLOW)

PREFORMED PLASTIC PAVEMENT MARKING, TYPE D - LINE 8"  
 GROOVING FOR RECESSED PAVEMENT MARKING 9"  
 (SOLID WHITE)

PREFORMED PLASTIC PAVEMENT MARKING, TYPE D - LINE 12"  
 GROOVING FOR RECESSED PAVEMENT MARKING 13"  
 (SOLID WHITE)

PREFORMED PLASTIC PAVEMENT MARKING, TYPE D - LINE 8"  
 GROOVING FOR RECESSED PAVEMENT MARKING 9"  
 (SOLID WHITE)

PREFORMED PLASTIC PAVEMENT MARKING, TYPE D - LINE 4"  
 GROOVING FOR RECESSED PAVEMENT MARKING 5"  
 (SOLID YELLOW)

PREFORMED PLASTIC PAVEMENT MARKING, TYPE D - LINE 12"  
 GROOVING FOR RECESSED PAVEMENT MARKING 13"  
 (SOLID YELLOW)

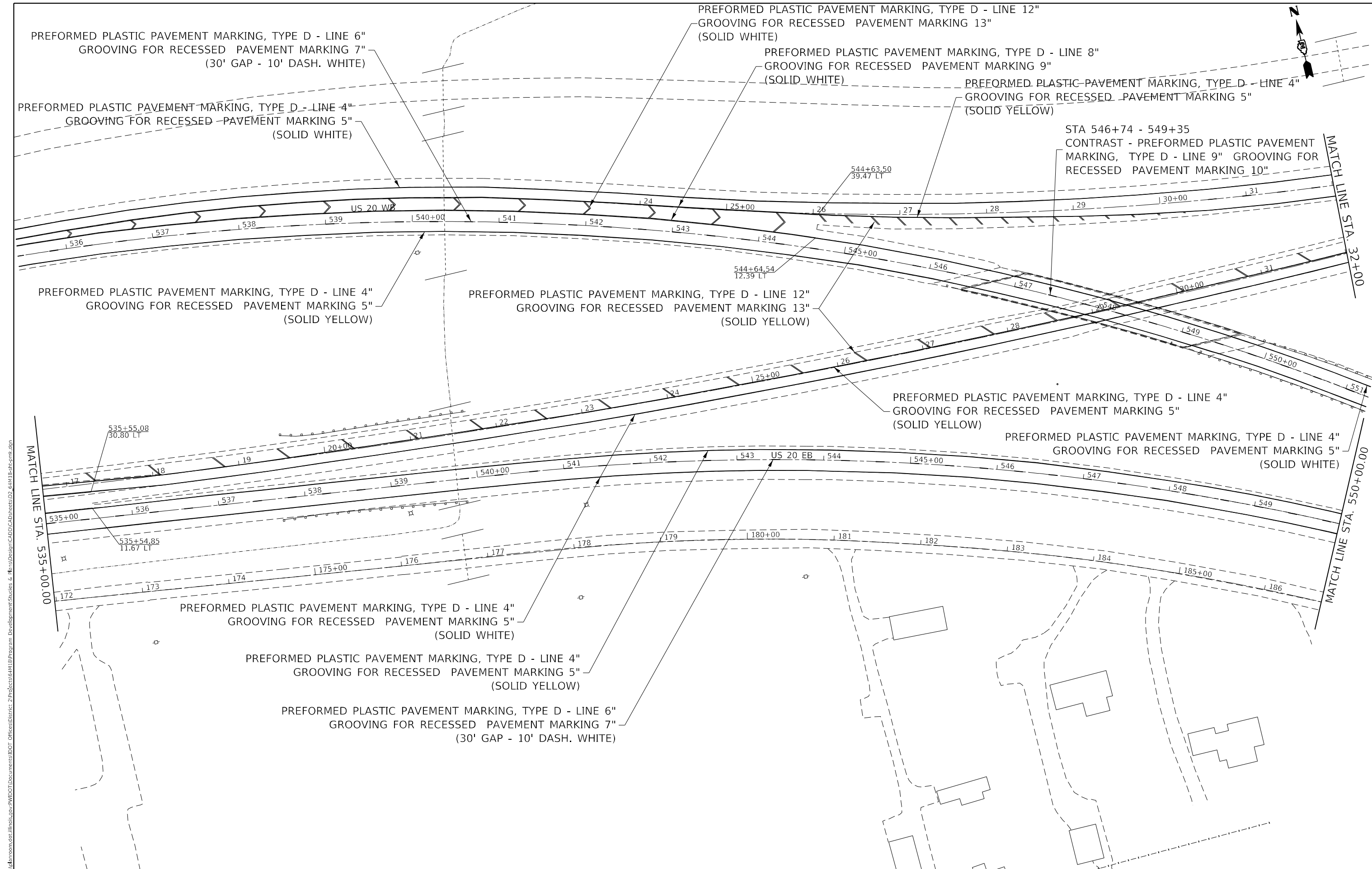
**STATE OF ILLINOIS**  
**DEPARTMENT OF TRANSPORTATION**

**US 20**  
**PAVEMENT MARKING SHEET**

USER NAME = anikneyde	DESIGNED -	REVISED -
DRAWN -	REVISOR -	REVISOR -
PLOT SCALE = 100,0000' / in.	CHECKED -	REVISOR -
PLOT DATE = Mar-12-2021 08:34:10 AM	DATE -	REVISOR -

SCALE: SHEET OF SHEETS STA. TO STA.

F.A.P. RTE.	SECTION	COUNTY	TOTAL SHEETS	SHEET NO.
301	(1-1,1,2)RS-2	WINNEBAGO	158	107
ILLINOIS FED. AID PROJECT			CONTRACT NO. 64M18	



MODEL: Default  
 FILE NAME: p:\m\baronm.dwg  
 PROJECT: 64M18\Program Development\Studies & Plans\Design\CADD\CAD\Sheet\02\_64M18\p\p\p.dwg

USER NAME = anikneyde	DESIGNED -	REVISED -
DRAWN -	REVISED -	
PLOT SCALE = 100,0000' / in.	CHECKED -	REVISED -
PLOT DATE = Mar-12-2021 08:34:11 AM	DATE -	REVISED -

**STATE OF ILLINOIS**  
**DEPARTMENT OF TRANSPORTATION**

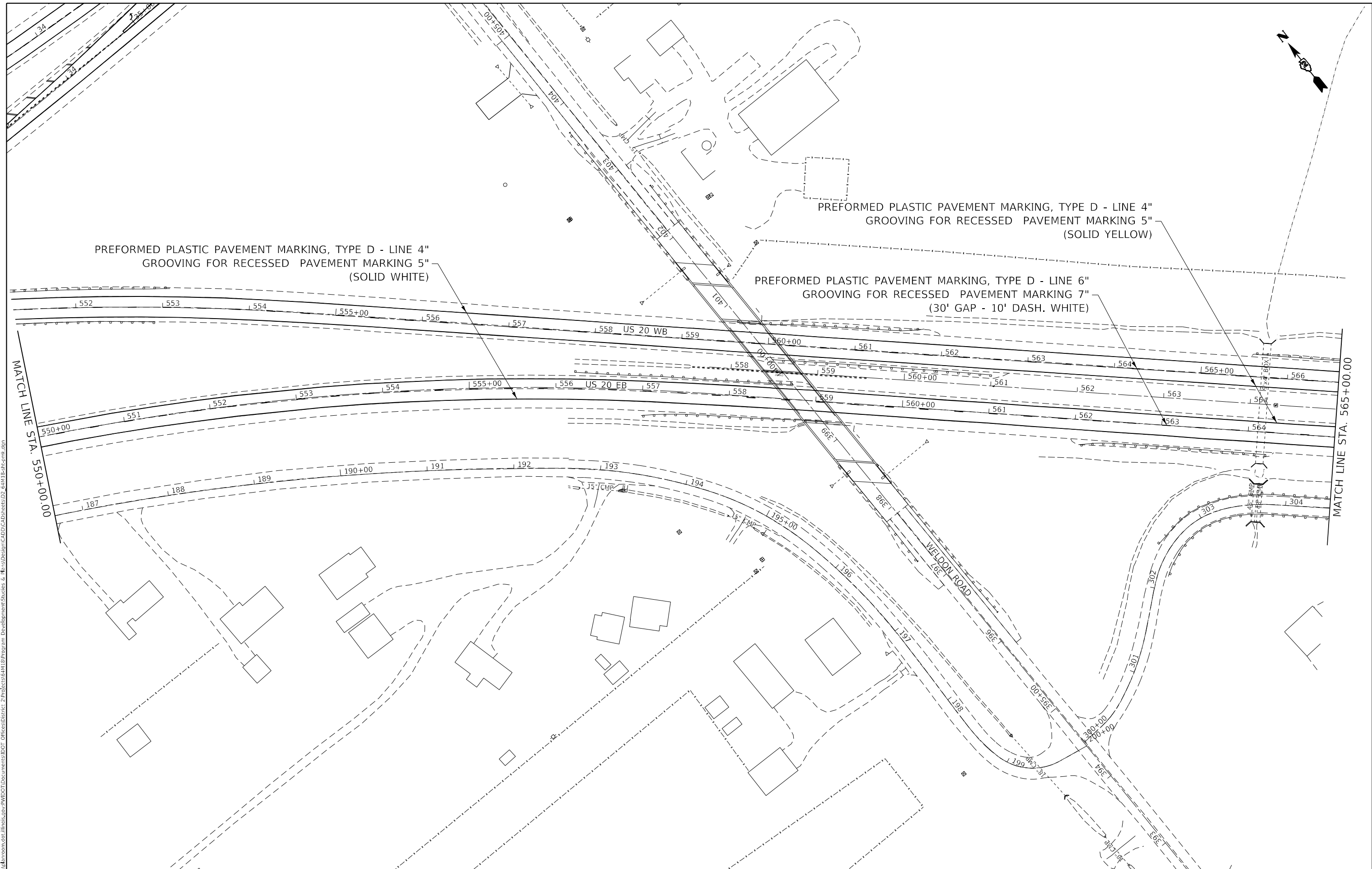
<b>US 20</b>			
<b>PAVEMENT MARKING SHEET</b>			
SCALE:	SHEET	OF SHEETS	STA. TO STA.

F.A.P. RTE.	SECTION	COUNTY	TOTAL SHEETS	SHEET NO.
301	(1-1,1,2)RS-2	WINNEBAGO	158	108
ILLINOIS FED. AID PROJECT			CONTRACT NO. 64M18	





MODEL: Default  
 FILE NAME: p:\pub\barroom.dwg  
 PROJECT: 64M18  
 PROJECT PATH: p:\pub\barroom\64M18\Program Development\Studies & Plans\Design\CADD\CADD\Sheet\02\_64M18\_Pavement.dwg



PREFORMED PLASTIC PAVEMENT MARKING, TYPE D - LINE 4"  
 GROOVING FOR RECESSED PAVEMENT MARKING 5"  
 (SOLID WHITE)

PREFORMED PLASTIC PAVEMENT MARKING, TYPE D - LINE 4"  
 GROOVING FOR RECESSED PAVEMENT MARKING 5"  
 (SOLID YELLOW)

PREFORMED PLASTIC PAVEMENT MARKING, TYPE D - LINE 6"  
 GROOVING FOR RECESSED PAVEMENT MARKING 7"  
 (30' GAP - 10' DASH. WHITE)

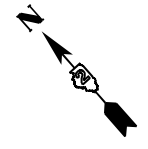
**STATE OF ILLINOIS  
 DEPARTMENT OF TRANSPORTATION**

**US 20  
 PAVEMENT MARKING SHEET**

USER NAME = ankneyde	DESIGNED -	REVISED -
PLOT SCALE = 100,0000' / in.	DRAWN -	REVISED -
PLOT DATE = Mar-12-2021 08:34:12 AM	CHECKED -	REVISED -
	DATE -	REVISED -

SCALE:	SHEET	OF	SHEETS	STA.	TO	STA.
--------	-------	----	--------	------	----	------

F.A.P. RTE. 301	SECTION (1-1,1,2)RS-2	COUNTY WINNEBAGO	TOTAL SHEETS 158	SHEET NO. 110
CONTRACT NO. 64M18				
ILLINOIS FED. AID PROJECT				

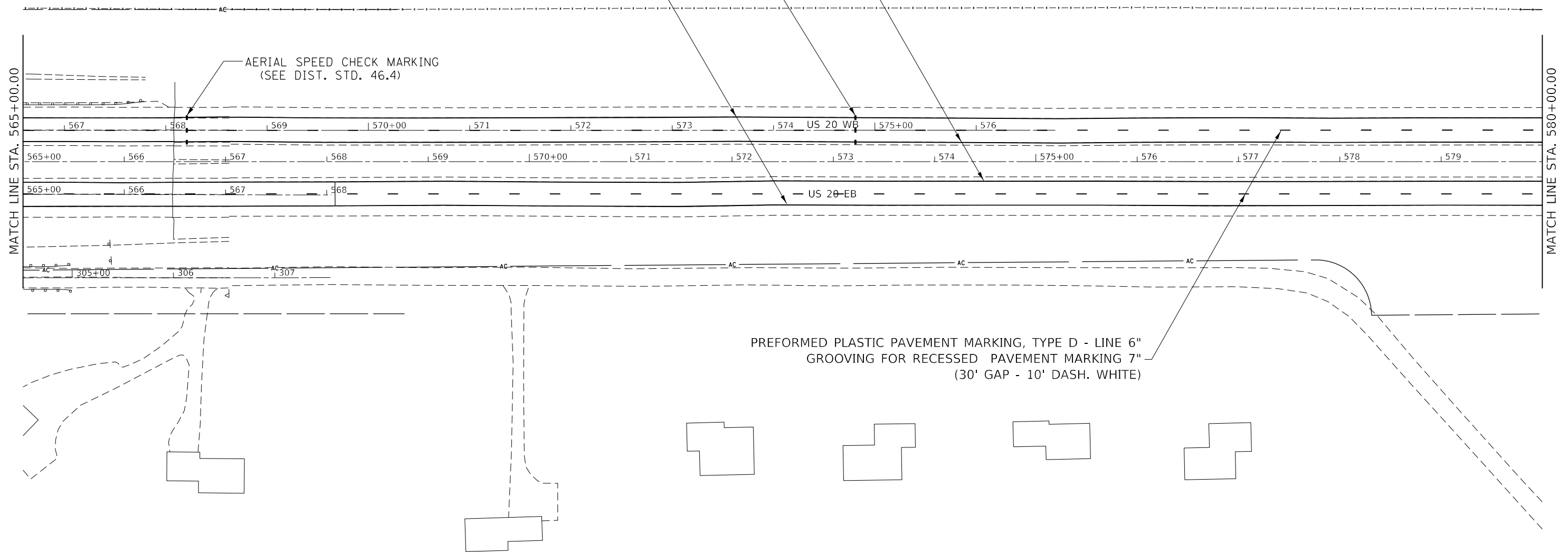


PREFORMED PLASTIC PAVEMENT MARKING, TYPE D - LINE 4"  
GROOVING FOR RECESSED PAVEMENT MARKING 5"  
(SOLID YELLOW)

AERIAL SPEED CHECK MARKING  
(SEE DIST. STD. 46.4)

PREFORMED PLASTIC PAVEMENT MARKING, TYPE D - LINE 4"  
GROOVING FOR RECESSED PAVEMENT MARKING 5"  
(SOLID WHITE)

AERIAL SPEED CHECK MARKING  
(SEE DIST. STD. 46.4)



PREFORMED PLASTIC PAVEMENT MARKING, TYPE D - LINE 6"  
GROOVING FOR RECESSED PAVEMENT MARKING 7"  
(30' GAP - 10' DASH. WHITE)

MODEL: Default  
 FILE NAME: p:\pub\amr\room.dwg  
 PROJECT: 16118  
 PROGRAM: DevelopmentStudies & Plans  
 DESIGN: CAD  
 SHEET: D2\_64M18\_Pavement.dwg

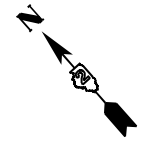
USER NAME = anikneyde	DESIGNED -	REVISED -
PLOT SCALE = 100,0000' / in.	DRAWN -	REVISED -
PLOT DATE = Mar-12-2021 08:34:13 AM	CHECKED -	REVISED -
	DATE -	REVISED -

**STATE OF ILLINOIS  
DEPARTMENT OF TRANSPORTATION**

**US 20  
PAVEMENT MARKING SHEET**

SCALE: SHEET OF SHEETS STA. TO STA.

F.A.P. RTE.	SECTION	COUNTY	TOTAL SHEETS	SHEET NO.
301	(1-1,1,2)RS-2	WINNEBAGO	158	111
CONTRACT NO. 64M18				
ILLINOIS FED. AID PROJECT				



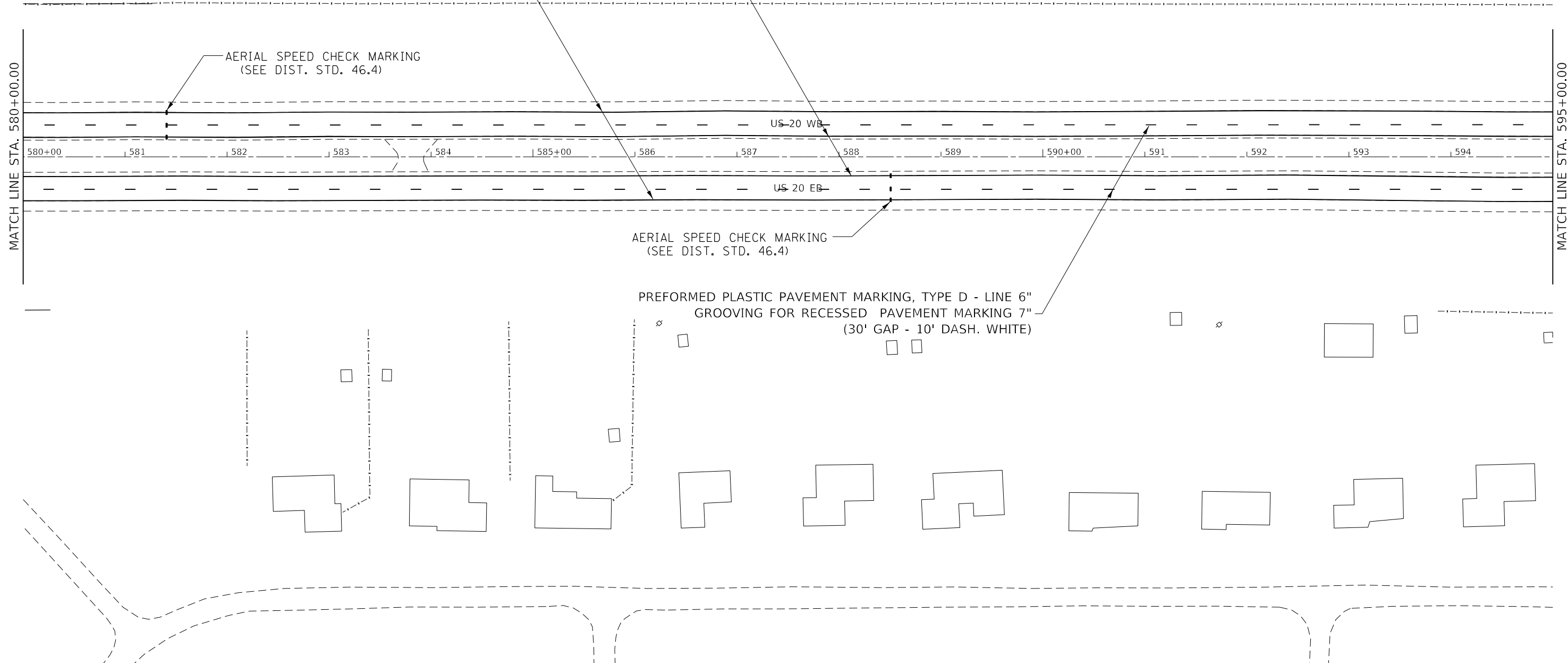
PREFORMED PLASTIC PAVEMENT MARKING, TYPE D - LINE 4"  
GROOVING FOR RECESSED PAVEMENT MARKING 5"  
(SOLID YELLOW)

PREFORMED PLASTIC PAVEMENT MARKING, TYPE D - LINE 4"  
GROOVING FOR RECESSED PAVEMENT MARKING 5"  
(SOLID WHITE)

AERIAL SPEED CHECK MARKING  
(SEE DIST. STD. 46.4)

AERIAL SPEED CHECK MARKING  
(SEE DIST. STD. 46.4)

PREFORMED PLASTIC PAVEMENT MARKING, TYPE D - LINE 6"  
GROOVING FOR RECESSED PAVEMENT MARKING 7"  
(30' GAP - 10' DASH. WHITE)



MODEL: Default  
 FILE NAME: p:\pub\barroom.dwg  
 PROJECT: I:\Projects\1118\Program Development\Studies & Plans\Design\CADD\CAD\Sheet\02\_64M18\_P18\_P18.dwg

USER NAME = ankneyde	DESIGNED -	REVISED -
	DRAWN -	REVISED -
PLOT SCALE = 100,0000' / in.	CHECKED -	REVISED -
PLOT DATE = Mar-12-2021 08:34:14 AM	DATE -	REVISED -

**STATE OF ILLINOIS  
DEPARTMENT OF TRANSPORTATION**

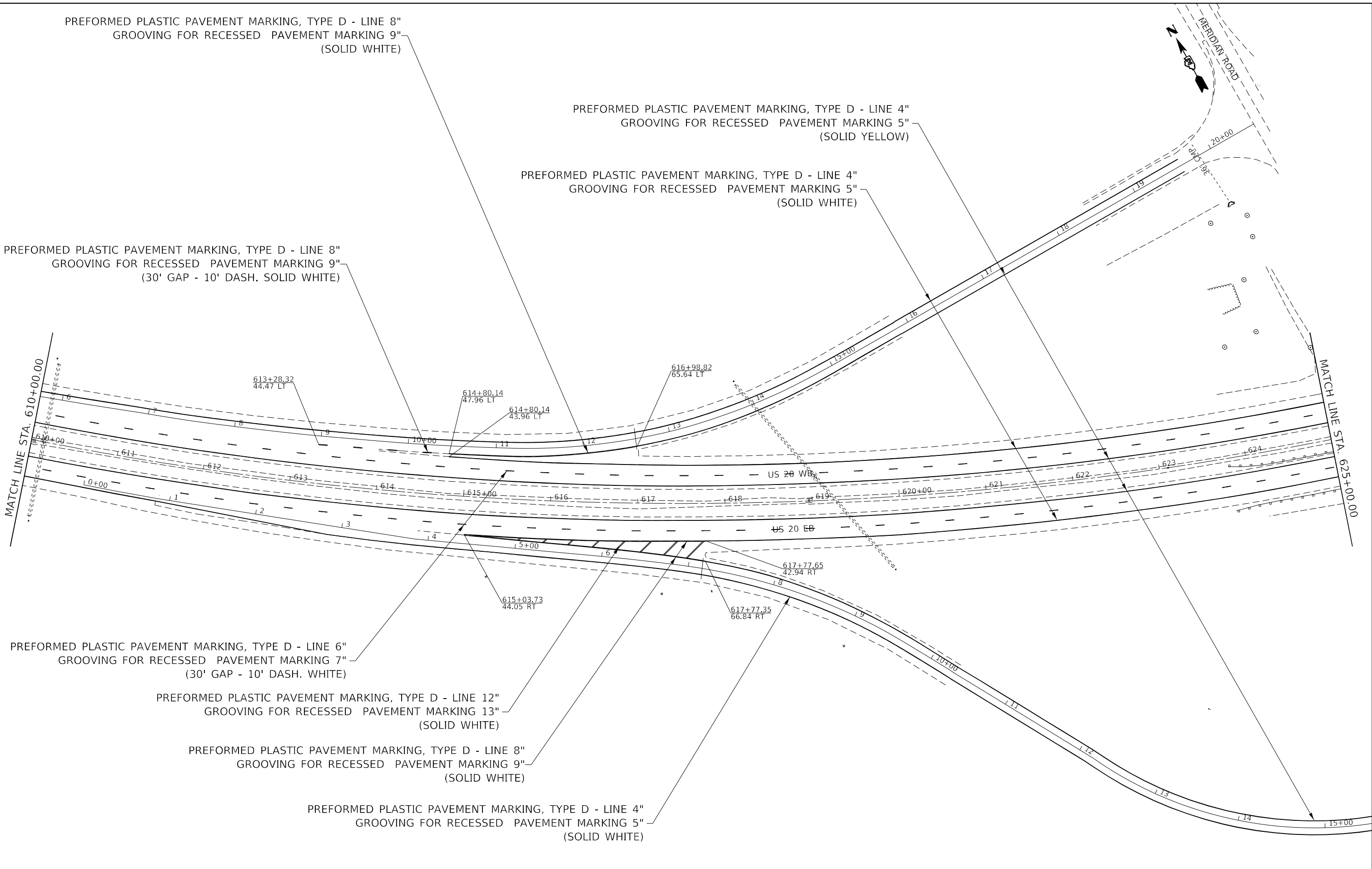
**US 20  
PAVEMENT MARKING SHEET**

SCALE: SHEET OF SHEETS STA. TO STA.

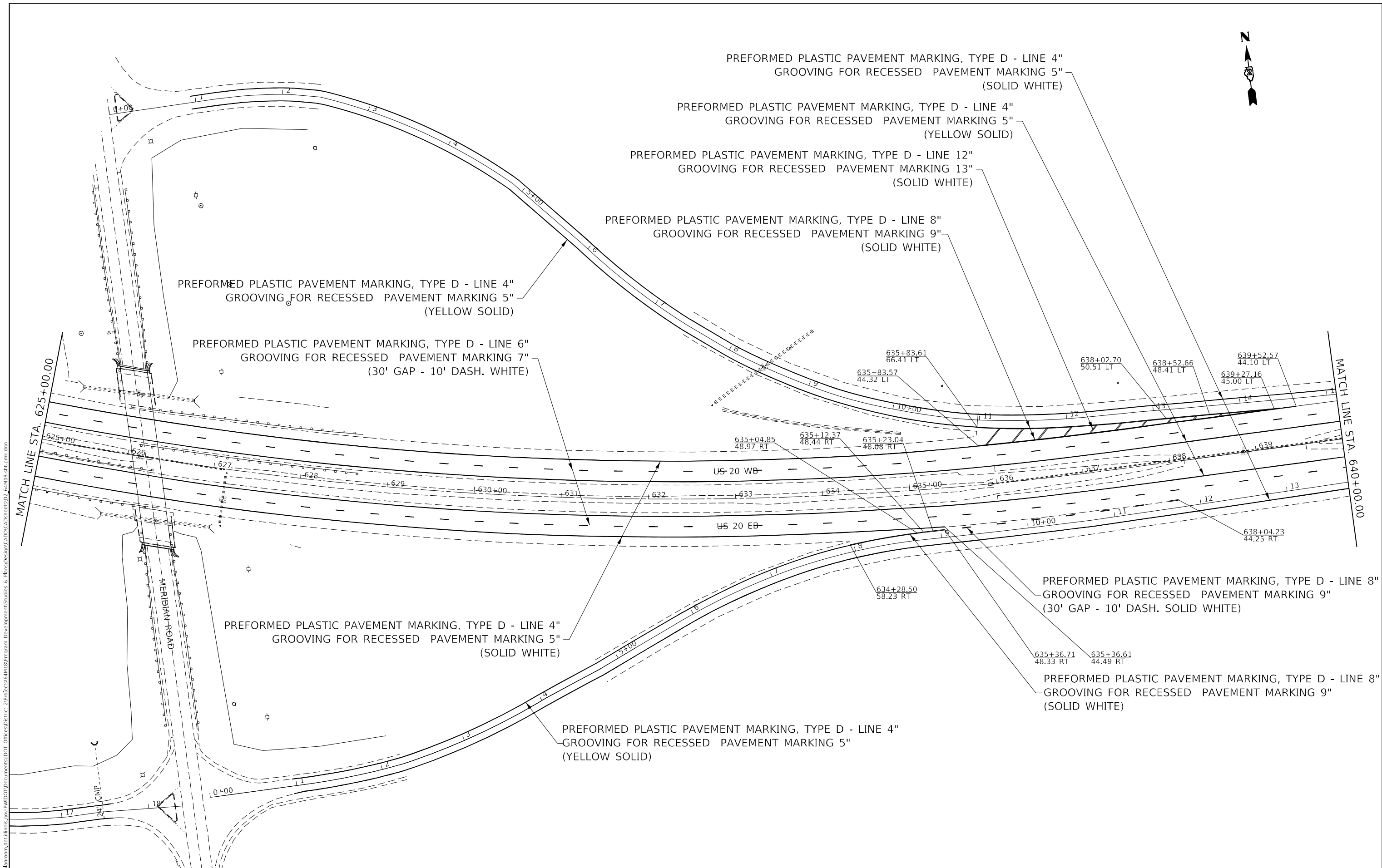
F.A.P. RTE.	SECTION	COUNTY	TOTAL SHEETS	SHEET NO.
301	(1-1,1,2)RS-2	WINNEBAGO	158	112
CONTRACT NO. 64M18			ILLINOIS FED. AID PROJECT	



MODEL: Default  
 FILE NAME: p:\pub\baronm.dwg  
 PROJECT: I:\Projects\64M18\Program Development\Studies & Plans\Design\CADD\CAD\Sheet\02\_64M18\_P18\_P18.dwg



USER NAME = anikneyde DRAWN - PLOT SCALE = 100,0000' / in. PLOT DATE = Mar-12-2021 08:34:15 AM	DESIGNED - CHECKED - DATE -	REVISED - REVISED - REVISED - REVISED -	<b>STATE OF ILLINOIS</b> <b>DEPARTMENT OF TRANSPORTATION</b>	<b>US 20</b> <b>PAVEMENT MARKING SHEET</b>				F.A.P. RTE.	SECTION	COUNTY	TOTAL SHEETS	SHEET NO.
				301	(1-1,1,2)RS-2	WINNEBAGO	158	114	CONTRACT NO. 64M18	ILLINOIS	FED. AID PROJECT	



MODEL: Default  
 FILE NAME: p:\pub\barroom.dwg  
 PROJECT: 64M18  
 DRAWING: 64M18-PS-01-01.dwg  
 USER: anikneyde  
 DATE: 3/12/2021 8:34:15 AM

USER NAME = anikneyde	DESIGNED -	REVISED -
	DRAWN -	REVISED -
PLOT SCALE = 100,0000' / in.	CHECKED -	REVISED -
PLOT DATE = Mar-12-2021 08:34:15 AM	DATE -	REVISED -

**STATE OF ILLINOIS**  
**DEPARTMENT OF TRANSPORTATION**

**US 20**  
**PAVEMENT MARKING SHEET**

SCALE:      SHEET      OF      SHEETS      STA.      TO      STA.


F.A.P. RTE.	SECTION	COUNTY	TOTAL SHEETS	SHEET NO.
301	(1-1,1,2)RS-2	WINNEBAGO	158	115
CONTRACT NO. 64M18				
ILLINOIS FED. AID PROJECT				



PREFORMED PLASTIC PAVEMENT MARKING, TYPE D - LINE 4"  
GROOVING FOR RECESSED PAVEMENT MARKING 5"  
(SOLID YELLOW)

PREFORMED PLASTIC PAVEMENT MARKING, TYPE D - LINE 4"  
GROOVING FOR RECESSED PAVEMENT MARKING 5"  
(SOLID WHITE)

PREFORMED PLASTIC PAVEMENT MARKING, TYPE D - LINE 6"  
GROOVING FOR RECESSED PAVEMENT MARKING 7"  
(30' GAP - 10' DASH. WHITE)



MODEL: Default  
 FILE NAME: p:\pub\mroom.dwg  
 PROJECT: I:\projects\14118\Program Development\Studies & Plans\Design\CADD\CAD\Sheet\02\_64M18\pcomp.dwg

USER NAME = anikneyde	DESIGNED -	REVISED -
PLOT SCALE = 100,0000' / in.	DRAWN -	REVISED -
PLOT DATE = Mar-12-2021 08:34:16 AM	CHECKED -	REVISED -
	DATE -	REVISED -

**STATE OF ILLINOIS  
DEPARTMENT OF TRANSPORTATION**

<b>US 20 PAVEMENT MARKING SHEET</b>			
SCALE:	SHEET	OF	SHEETS
	STA.	TO	STA.

F.A.P. RTE.	SECTION	COUNTY	TOTAL SHEETS	SHEET NO.
301	(1-1,1,2)RS-2	WINNEBAGO	158	116
			CONTRACT NO. 64M18	
		ILLINOIS	FED. AID PROJECT	

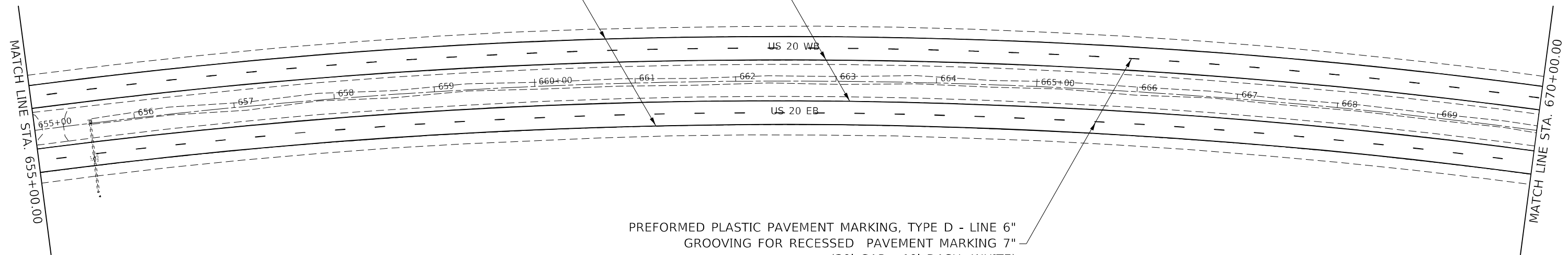




PREFORMED PLASTIC PAVEMENT MARKING, TYPE D - LINE 4"  
GROOVING FOR RECESSED PAVEMENT MARKING 5"  
(SOLID YELLOW)

PREFORMED PLASTIC PAVEMENT MARKING, TYPE D - LINE 4"  
GROOVING FOR RECESSED PAVEMENT MARKING 5"  
(SOLID WHITE)

PREFORMED PLASTIC PAVEMENT MARKING, TYPE D - LINE 6"  
GROOVING FOR RECESSED PAVEMENT MARKING 7"  
(30' GAP - 10' DASH. WHITE)



MODEL: Default  
 FILE NAME: p:\pub\mroom.dwt\illinois.gov\PWIDOT\Documents\DOT\_Offices\District 2\Projects\64M18\Program\_Development\Studies & Plans\Design\CADD\CAD\Sheet\02\_64M18\pcomp.dgn


USER NAME = anikneyde	DESIGNED -	REVISED -
	DRAWN -	REVISED -
PLOT SCALE = 100,0000' / in.	CHECKED -	REVISED -
PLOT DATE = Mar-12-2021 08:34:16 AM	DATE -	REVISED -

**STATE OF ILLINOIS  
DEPARTMENT OF TRANSPORTATION**

**US 20  
PAVEMENT MARKING SHEET**

SCALE: SHEET OF SHEETS STA. TO STA.

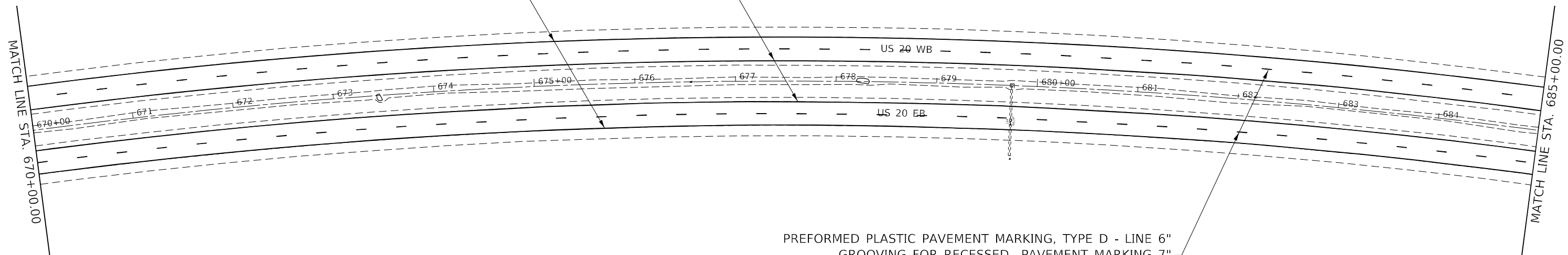
F.A.P. RTE.	SECTION	COUNTY	TOTAL SHEETS	SHEET NO.
301	(1-1,1,2)RS-2	WINNEBAGO	158	117
CONTRACT NO. 64M18				
ILLINOIS FED. AID PROJECT				



PREFORMED PLASTIC PAVEMENT MARKING, TYPE D - LINE 4"  
GROOVING FOR RECESSED PAVEMENT MARKING 5"  
(SOLID YELLOW)

PREFORMED PLASTIC PAVEMENT MARKING, TYPE D - LINE 4"  
GROOVING FOR RECESSED PAVEMENT MARKING 5"  
(SOLID WHITE)

PREFORMED PLASTIC PAVEMENT MARKING, TYPE D - LINE 6"  
GROOVING FOR RECESSED PAVEMENT MARKING 7"  
(30' GAP - 10' DASH. WHITE)



MODEL: Default  
 FILE NAME: p:\pub\amroom.dwg  
 PROJECT: 64M18\Program Development\Studies & Plans\Design\CADD\CAD\Sheet\02\_64M18\p18\p18.dwg


USER NAME = ankneyde	DESIGNED -	REVISED -
PLOT SCALE = 100,0000' / in.	DRAWN -	REVISED -
PLOT DATE = Mar-12-2021 08:34:17 AM	CHECKED -	REVISED -
	DATE -	REVISED -

**STATE OF ILLINOIS  
DEPARTMENT OF TRANSPORTATION**

**US 20  
PAVEMENT MARKING SHEET**

SCALE: SHEET OF SHEETS STA. TO STA.

F.A.P. RTE.	SECTION	COUNTY	TOTAL SHEETS	SHEET NO.
301	(1-1,1,2)RS-2	WINNEBAGO	158	118
CONTRACT NO. 64M18				
ILLINOIS FED. AID PROJECT				

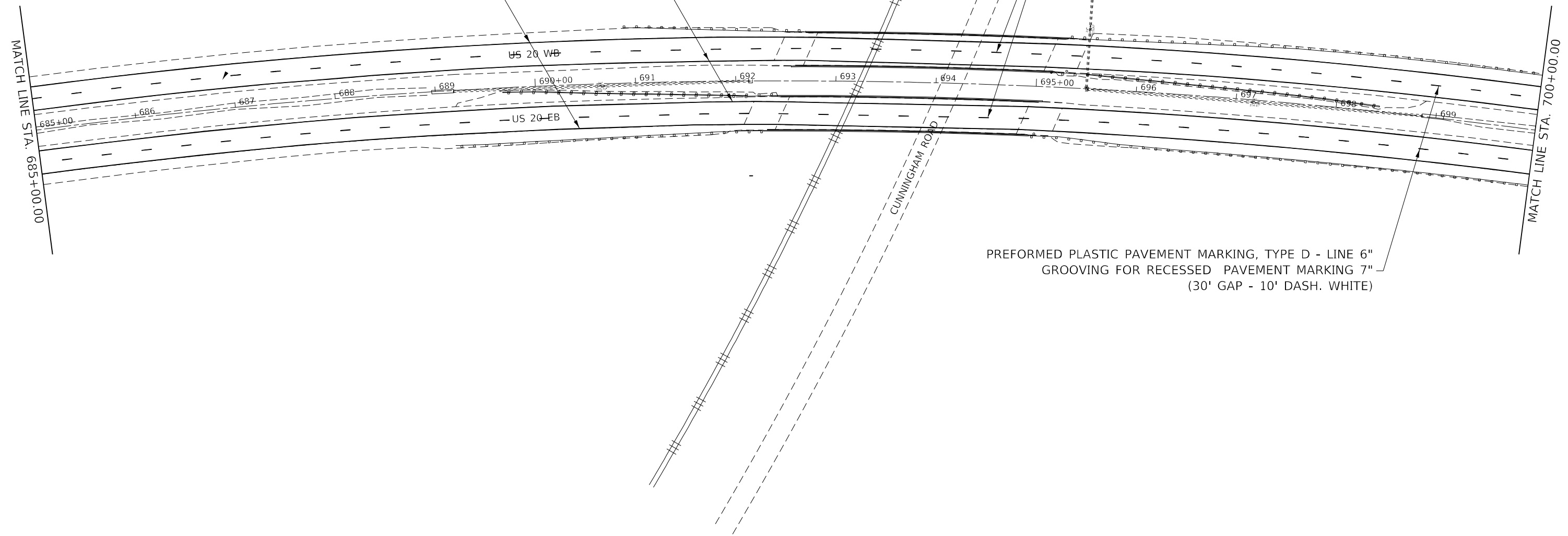


PREFORMED PLASTIC PAVEMENT MARKING, TYPE D - LINE 4"  
GROOVING FOR RECESSED PAVEMENT MARKING 5"  
(SOLID YELLOW)

PREFORMED PLASTIC PAVEMENT MARKING, TYPE D - LINE 4"  
GROOVING FOR RECESSED PAVEMENT MARKING 5"  
(SOLID WHITE)

STA 692+61 - 695+01  
CONTRAST - PREFORMED PLASTIC PAVEMENT MARKING, TYPE D - LINE 9"  
GROOVING FOR RECESSED PAVEMENT MARKING 10"

PREFORMED PLASTIC PAVEMENT MARKING, TYPE D - LINE 6"  
GROOVING FOR RECESSED PAVEMENT MARKING 7"  
(30' GAP - 10' DASH. WHITE)



MODEL: Default  
 FILE NAME: p:\pub\barroom.dwg  
 PROJECT: P:\DOT\Documents\DOT - Office\District 2\Projects\64M18\Program Development\Studies & Plans\Design\CADD\CADDsheet\02\_64M18-PC.mxd.dwg

USER NAME = ankneyde	DESIGNED -	REVISED -
PLOT SCALE = 100,0000' / in.	DRAWN -	REVISED -
PLOT DATE = Mar-12-2021 08:34:18 AM	CHECKED -	REVISED -
	DATE -	REVISED -

**STATE OF ILLINOIS  
DEPARTMENT OF TRANSPORTATION**

<b>US 20 PAVEMENT MARKING SHEET</b>				
SCALE:	SHEET	OF	SHEETS	STA. TO STA.

F.A.P. RTE.	SECTION	COUNTY	TOTAL SHEETS	SHEET NO.
301	(1-1,1,2)RS-2	WINNEBAGO	158	119
CONTRACT NO. 64M18				
ILLINOIS FED. AID PROJECT				

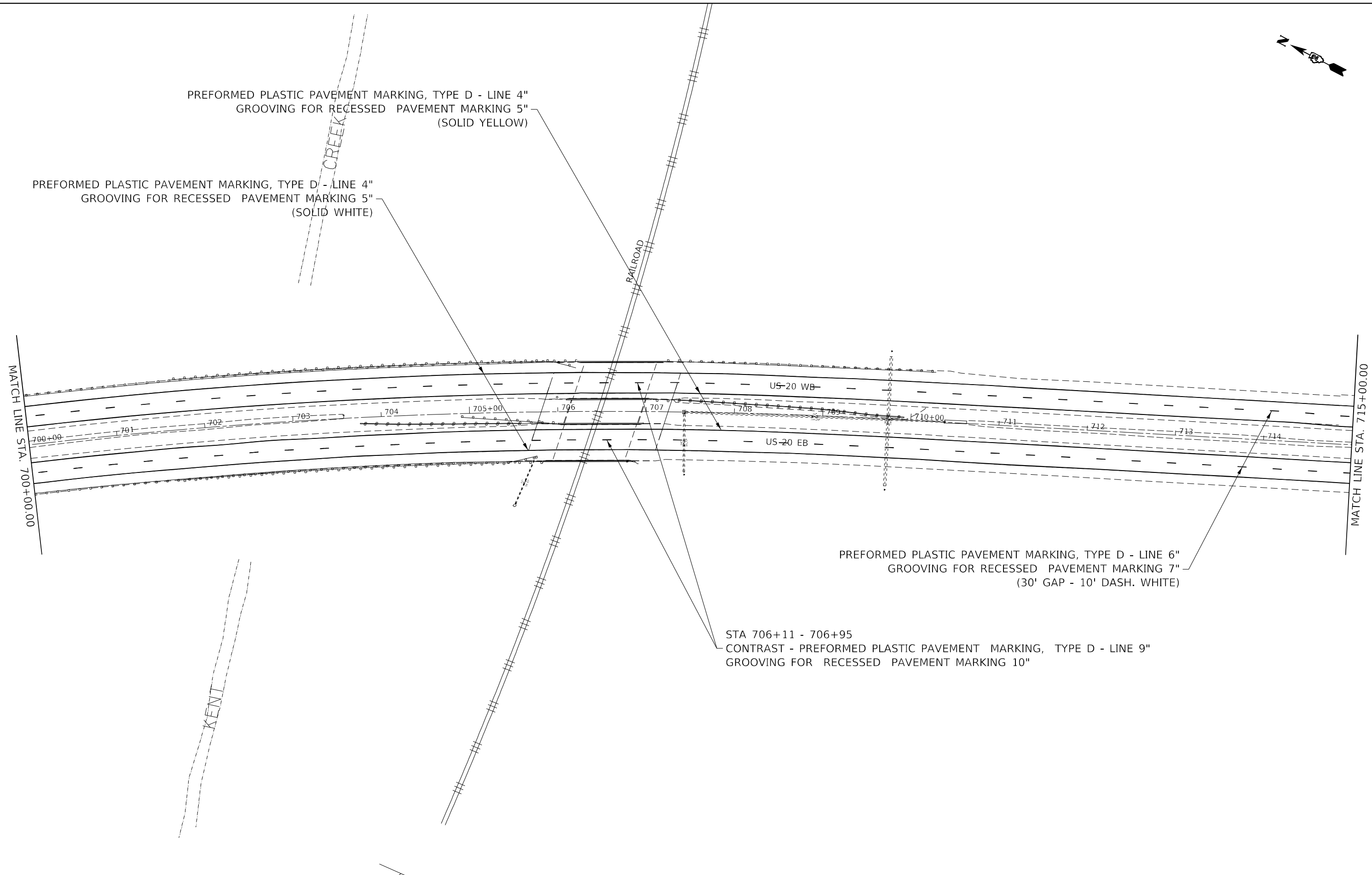


PREFORMED PLASTIC PAVEMENT MARKING, TYPE D - LINE 4"  
GROOVING FOR RECESSED PAVEMENT MARKING 5"  
(SOLID YELLOW)

PREFORMED PLASTIC PAVEMENT MARKING, TYPE D - LINE 4"  
GROOVING FOR RECESSED PAVEMENT MARKING 5"  
(SOLID WHITE)

PREFORMED PLASTIC PAVEMENT MARKING, TYPE D - LINE 6"  
GROOVING FOR RECESSED PAVEMENT MARKING 7"  
(30' GAP - 10' DASH. WHITE)

STA 706+11 - 706+95  
CONTRAST - PREFORMED PLASTIC PAVEMENT MARKING, TYPE D - LINE 9"  
GROOVING FOR RECESSED PAVEMENT MARKING 10"



MODEL: Default  
 FILE NAME: p:\pub\mroom.dwt\illinois.gov\PWIDOT\Documents\IDOT\_Offices\District 2\Projects\64M18\Program\_Development\Studies & Plans\Design\CADD\CAD\Sheet\02\_64M18\_P18\_P18.dgn

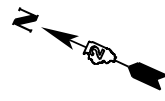
USER NAME = ankneyde	DESIGNED -	REVISED -
	DRAWN -	REVISED -
PLOT SCALE = 100,0000' / in.	CHECKED -	REVISED -
PLOT DATE = Mar-12-2021 08:34:18 AM	DATE -	REVISED -

**STATE OF ILLINOIS  
DEPARTMENT OF TRANSPORTATION**

**US 20  
PAVEMENT MARKING SHEET**

SCALE: SHEET OF SHEETS STA. TO STA.

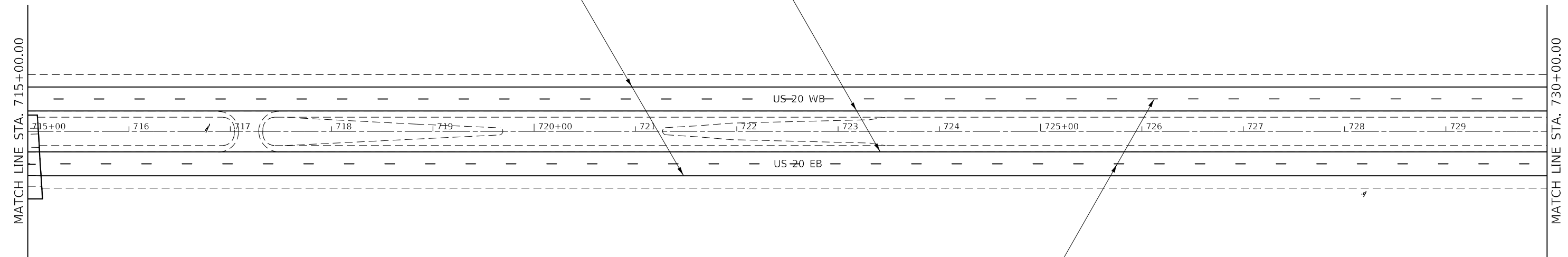
F.A.P. RTE.	SECTION	COUNTY	TOTAL SHEETS	SHEET NO.
301	(1-1,1,2)RS-2	WINNEBAGO	158	120
CONTRACT NO. 64M18				
ILLINOIS FED. AID PROJECT				



PREFORMED PLASTIC PAVEMENT MARKING, TYPE D - LINE 4"  
GROOVING FOR RECESSED PAVEMENT MARKING 5"  
(SOLID YELLOW)

PREFORMED PLASTIC PAVEMENT MARKING, TYPE D - LINE 4"  
GROOVING FOR RECESSED PAVEMENT MARKING 5"  
(SOLID WHITE)

PREFORMED PLASTIC PAVEMENT MARKING, TYPE D - LINE 6"  
GROOVING FOR RECESSED PAVEMENT MARKING 7"  
(30' GAP - 10' DASH. WHITE)



MODEL: Default  
 FILE NAME: p:\pub\harrington.edu\illinois.gov\PWIDOT\Documents\DOT\_Offices\District 2\Projects\64M18\Program\_Development\Studies & Plans\Design\CADD\CAD\Sheet\02\_64M18\_Pavement.dgn

USER NAME = ankneyde	DESIGNED -	REVISED -
PLOT SCALE = 100,0000 ' / in.	DRAWN -	REVISED -
PLOT DATE = Mar-12-2021 08:34:19 AM	CHECKED -	REVISED -
	DATE -	REVISED -

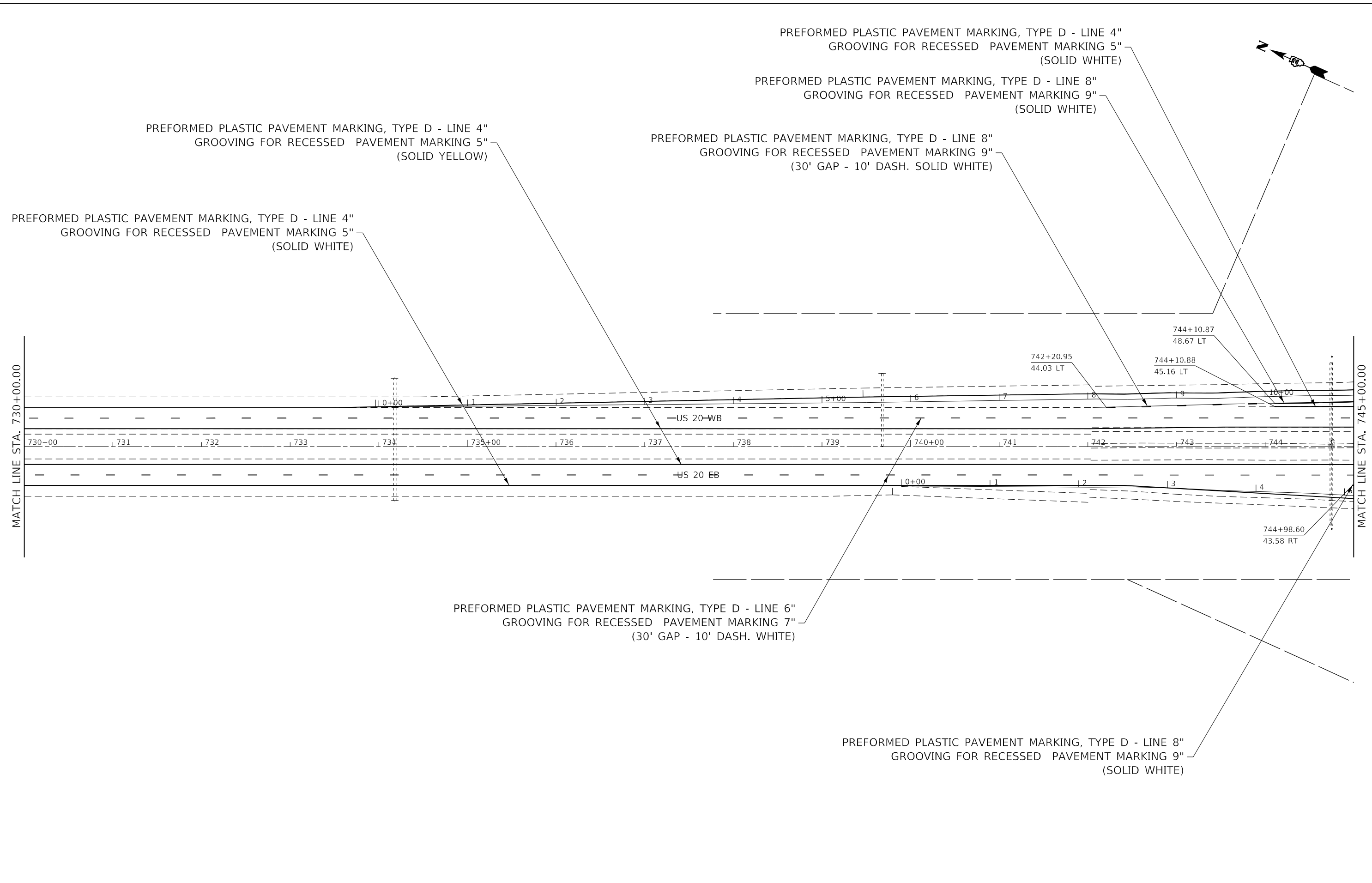
**STATE OF ILLINOIS  
DEPARTMENT OF TRANSPORTATION**

**US 20  
PAVEMENT MARKING SHEET**

SCALE:      SHEET      OF      SHEETS      STA.      TO      STA.

F.A.P. RTE.	SECTION	COUNTY	TOTAL SHEETS	SHEET NO.
301	(1-1,1,2)RS-2	WINNEBAGO	158	121
CONTRACT NO. 64M18				
ILLINOIS FED. AID PROJECT				

MODEL: Default  
 FILE NAME: \\paulamr.com\data\illinois\pwr\PROJECTS\DOT\_Offices\District 2\Projects\64M18\Program\_Development\Studies & Plans\Design\CADD\CAD\Sheet\02\_64M18\_Pmk.dgn



USER NAME = anikneyde	DESIGNED -	REVISED -
	DRAWN -	REVISED -
PLOT SCALE = 100,0000' / in.	CHECKED -	REVISED -
PLOT DATE = Mar-12-2021 08:34:20 AM	DATE -	REVISED -

**STATE OF ILLINOIS**  
**DEPARTMENT OF TRANSPORTATION**

**US 20**  
**PAVEMENT MARKING SHEET**

SCALE:      SHEET      OF      SHEETS      STA.      TO      STA.

F.A.P. RTE.	SECTION	COUNTY	TOTAL SHEETS	SHEET NO.
301	(1-1,1,2)RS-2	WINNEBAGO	158	122
CONTRACT NO. 64M18				
ILLINOIS FED. AID PROJECT				

PREFORMED PLASTIC PAVEMENT MARKING, TYPE D - LINE 4"  
 GROOVING FOR RECESSED PAVEMENT MARKING 5"  
 (SOLID YELLOW)

PREFORMED PLASTIC PAVEMENT MARKING, TYPE D - LINE 4"  
 GROOVING FOR RECESSED PAVEMENT MARKING 5"  
 (SOLID WHITE)

PREFORMED PLASTIC PAVEMENT MARKING, TYPE D - LINE 4"  
 GROOVING FOR RECESSED PAVEMENT MARKING 5"  
 (SOLID YELLOW)

PREFORMED PLASTIC PAVEMENT MARKING, TYPE D - LINE 4"  
 GROOVING FOR RECESSED PAVEMENT MARKING 5"  
 (SOLID WHITE)

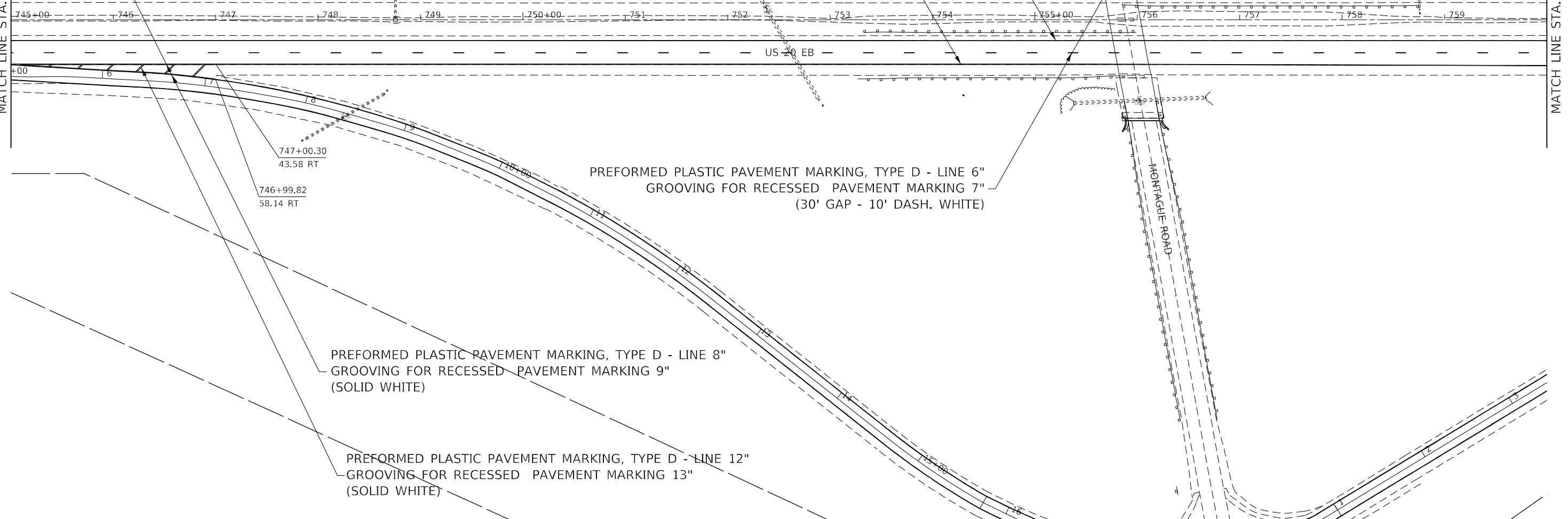
PREFORMED PLASTIC PAVEMENT MARKING, TYPE D - LINE 6"  
 GROOVING FOR RECESSED PAVEMENT MARKING 7"  
 (30' GAP - 10' DASH. WHITE)

PREFORMED PLASTIC PAVEMENT MARKING, TYPE D - LINE 8"  
 GROOVING FOR RECESSED PAVEMENT MARKING 9"  
 (SOLID WHITE)

PREFORMED PLASTIC PAVEMENT MARKING, TYPE D - LINE 12"  
 GROOVING FOR RECESSED PAVEMENT MARKING 13"  
 (SOLID WHITE)

MATCH LINE STA. 745+00.00

MATCH LINE STA. 760+00.00



746+03.41  
59.32 LT

747+00.30  
43.58 RT

746+99.82  
58.14 RT

US-20 WB

US-20 EB

MONTAGUE ROAD

MODEL: Default  
 FILE NAME: p:\pub\barroom\_eat\illinois.gov\PWIDOT\Documents\IDOT\_Offices\District 2\Projects\64118\Program\_Developments\Studies & Plans\Design\CADD\CADD\_Sheets\02\_64118\pvc.dgn

USER NAME = ankneyde	DESIGNED -	REVISED -
PLOT SCALE = 100,0000 ' / in.	DRAWN -	REVISED -
PLOT DATE = Mar-12-2021 08:34:20 AM	CHECKED -	REVISED -
	DATE -	REVISED -

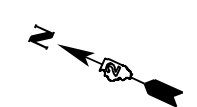
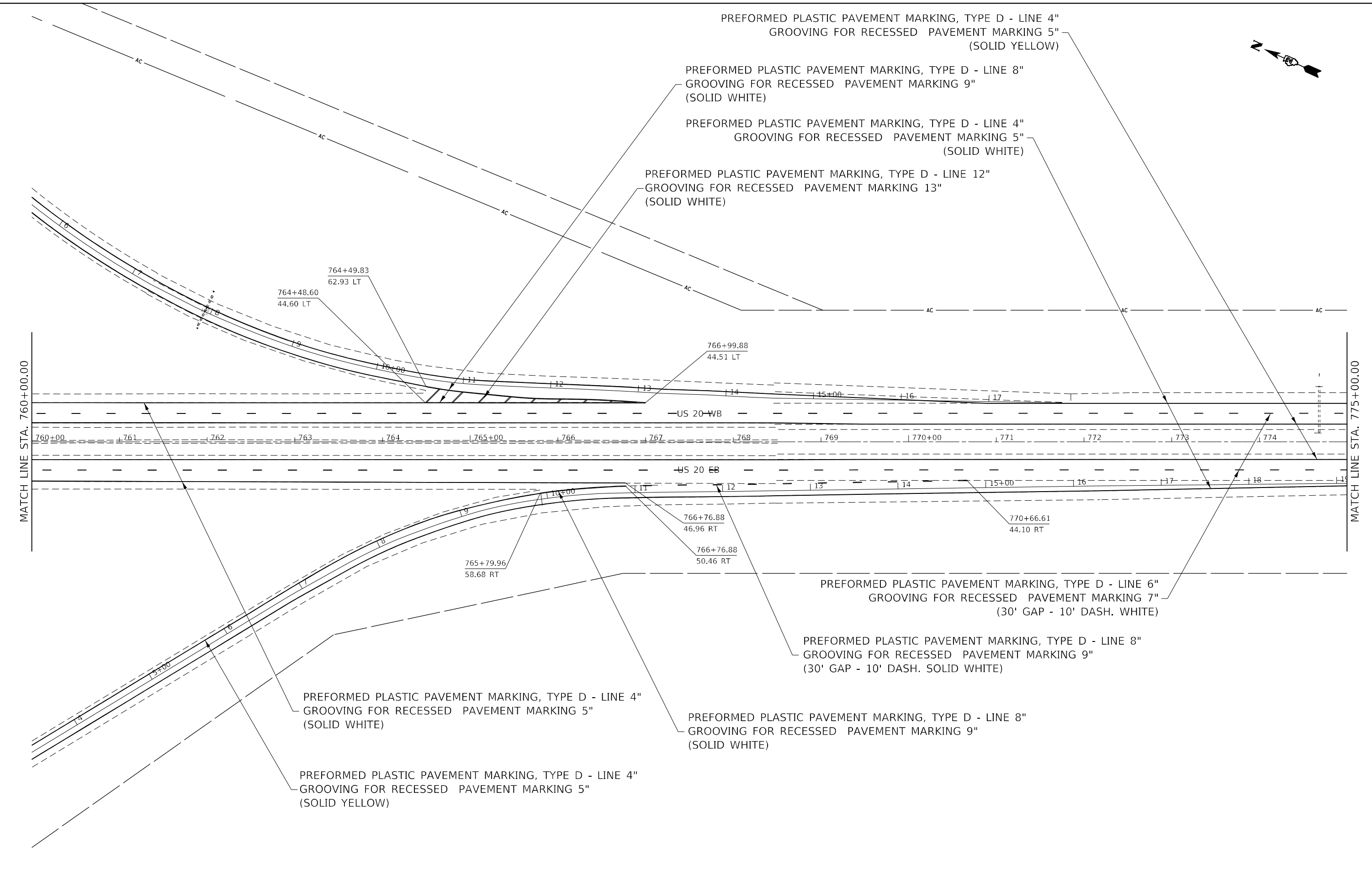
**STATE OF ILLINOIS  
 DEPARTMENT OF TRANSPORTATION**

**US 20  
 PAVEMENT MARKING SHEET**

SCALE: SHEET OF SHEETS STA. TO STA.

F.A.P. RTE.	SECTION	COUNTY	TOTAL SHEETS	SHEET NO.
301	(1-1,1,2)RS-2	WINNEBAGO	158	123
ILLINOIS FED. AID PROJECT			CONTRACT NO. 64M18	

MODEL: Default  
 FILE NAME: p:\pub\barroom.dwg  
 PROJECT: 64M18  
 PROJECT PATH: C:\Program Development\Studies & Plans\Design\CADD\CADStreet\02\_64M18\p\pub\barroom.dwg



USER NAME = ankneyde	DESIGNED -	REVISED -
	DRAWN -	REVISED -
PLOT SCALE = 100,0000' / in.	CHECKED -	REVISED -
PLOT DATE = Mar-12-2021 08:34:21 AM	DATE -	REVISED -

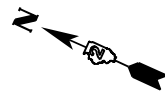
**STATE OF ILLINOIS**  
**DEPARTMENT OF TRANSPORTATION**

**US 20**  
**PAVEMENT MARKING SHEET**

SCALE:      SHEET      OF      SHEETS      STA.      TO      STA.

F.A.P. RTE.	SECTION	COUNTY	TOTAL SHEETS	SHEET NO.
301	(1-1,1,2)RS-2	WINNEBAGO	158	124
			CONTRACT NO. 64M18	
ILLINOIS FED. AID PROJECT				

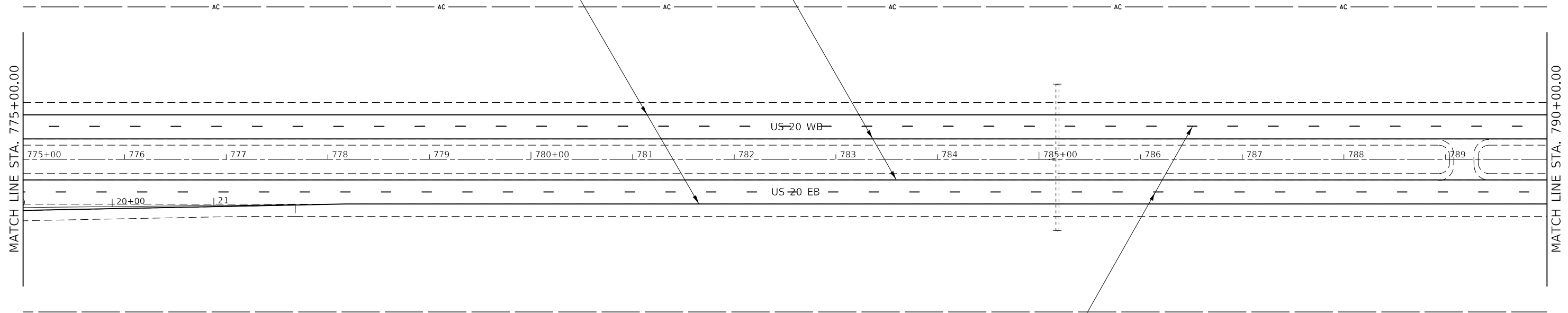




PREFORMED PLASTIC PAVEMENT MARKING, TYPE D - LINE 4"  
GROOVING FOR RECESSED PAVEMENT MARKING 5"  
(SOLID YELLOW)

PREFORMED PLASTIC PAVEMENT MARKING, TYPE D - LINE 4"  
GROOVING FOR RECESSED PAVEMENT MARKING 5"  
(SOLID WHITE)

PREFORMED PLASTIC PAVEMENT MARKING, TYPE D - LINE 6"  
GROOVING FOR RECESSED PAVEMENT MARKING 7"  
(30' GAP - 10' DASH. WHITE)



MODEL: Default  
 FILE NAME: p:\pub\amr\room.dwg  
 PROJECT: 64M18  
 PROGRAM: DevelopmentStudies & Plan Design  
 CADD: CADD Sheets  
 SHEETS: 02\_64M18\_Pavement.dgn

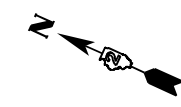
USER NAME = anikneyde	DESIGNED -	REVISED -
PLOT SCALE = 100,0000 ' / in.	DRAWN -	REVISED -
PLOT DATE = Mar-12-2021 08:34:21 AM	CHECKED -	REVISED -
	DATE -	REVISED -

**STATE OF ILLINOIS  
DEPARTMENT OF TRANSPORTATION**

**US 20  
PAVEMENT MARKING SHEET**

SCALE: SHEET OF SHEETS STA. TO STA.

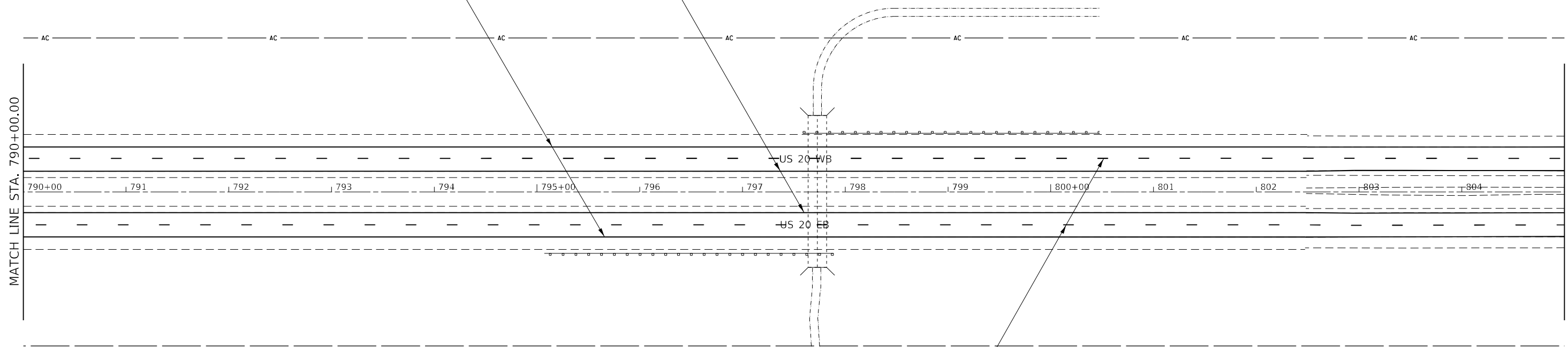
F.A.P. RTE.	SECTION	COUNTY	TOTAL SHEETS	SHEET NO.
301	(1-1,1,2)RS-2	WINNEBAGO	158	125
CONTRACT NO. 64M18				
ILLINOIS FED. AID PROJECT				



PERFORMED PLASTIC PAVEMENT MARKING, TYPE D - LINE 4"  
GROOVING FOR RECESSED PAVEMENT MARKING 5"  
(SOLID YELLOW)

PERFORMED PLASTIC PAVEMENT MARKING, TYPE D - LINE 4"  
GROOVING FOR RECESSED PAVEMENT MARKING 5"  
(SOLID WHITE)

PERFORMED PLASTIC PAVEMENT MARKING, TYPE D - LINE 6"  
GROOVING FOR RECESSED PAVEMENT MARKING 7"  
(30' GAP - 10' DASH. WHITE)



MODEL: Default  
 FILE NAME: p:\pub\amr\room.dwg  
 PROJECT: 64M18  
 PROGRAM: DevelopmentStudies & Plans  
 DESIGNER: J2-64M18-PC-001.dgn

USER NAME = anikneyde	DESIGNED -	REVISED -
PLOT SCALE = 100,0000 ' / in.	DRAWN -	REVISED -
PLOT DATE = Mar-12-2021 08:34:22 AM	CHECKED -	REVISED -
	DATE -	REVISED -


**STATE OF ILLINOIS  
DEPARTMENT OF TRANSPORTATION**

**US 20  
PAVEMENT MARKING SHEET**

SCALE: SHEET OF SHEETS STA. TO STA.

F.A.P. RTE.	SECTION	COUNTY	TOTAL SHEETS	SHEET NO.
301	(1-1,1,2)RS-2	WINNEBAGO	158	126
CONTRACT NO. 64M18				
ILLINOIS FED. AID PROJECT				

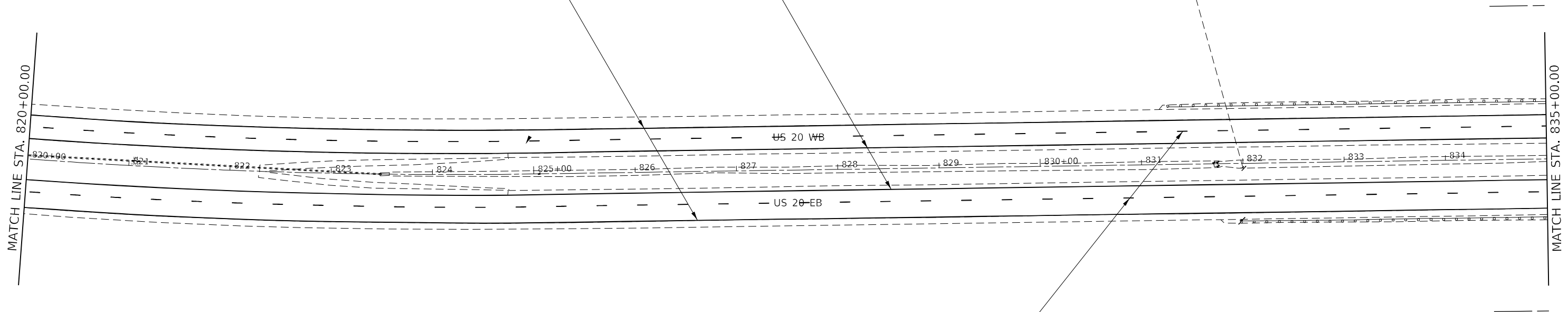




PREFORMED PLASTIC PAVEMENT MARKING, TYPE D - LINE 4"  
GROOVING FOR RECESSED PAVEMENT MARKING 5"  
(SOLID YELLOW)

PREFORMED PLASTIC PAVEMENT MARKING, TYPE D - LINE 4"  
GROOVING FOR RECESSED PAVEMENT MARKING 5"  
(SOLID WHITE)

PREFORMED PLASTIC PAVEMENT MARKING, TYPE D - LINE 6"  
GROOVING FOR RECESSED PAVEMENT MARKING 7"  
(30' GAP - 10' DASH. WHITE)



MODEL: Default  
 FILE NAME: p:\pub\m18room.dwg  
 PROJECT: 64M18  
 PROGRAM: DevelopmentStudies & Plans Design  
 CADD: C:\Users\jdo\Documents\DOT Office\Drawings\2\Projects\64M18\Program DevelopmentStudies & Plans Design\CADD\Drawings\2\64M18\p18.mxd

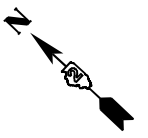
USER NAME = anikneyde	DESIGNED -	REVISED -
PLOT SCALE = 100,0000' / in.	DRAWN -	REVISED -
PLOT DATE = Mar-12-2021 08:34:23 AM	CHECKED -	REVISED -
	DATE -	REVISED -

**STATE OF ILLINOIS  
DEPARTMENT OF TRANSPORTATION**

**US 20  
PAVEMENT MARKING SHEET**

SCALE: SHEET OF SHEETS STA. TO STA.

F.A.P. RTE.	SECTION	COUNTY	TOTAL SHEETS	SHEET NO.
301	(1-1,1,2)RS-2	WINNEBAGO	158	128
CONTRACT NO. 64M18				
ILLINOIS FED. AID PROJECT				



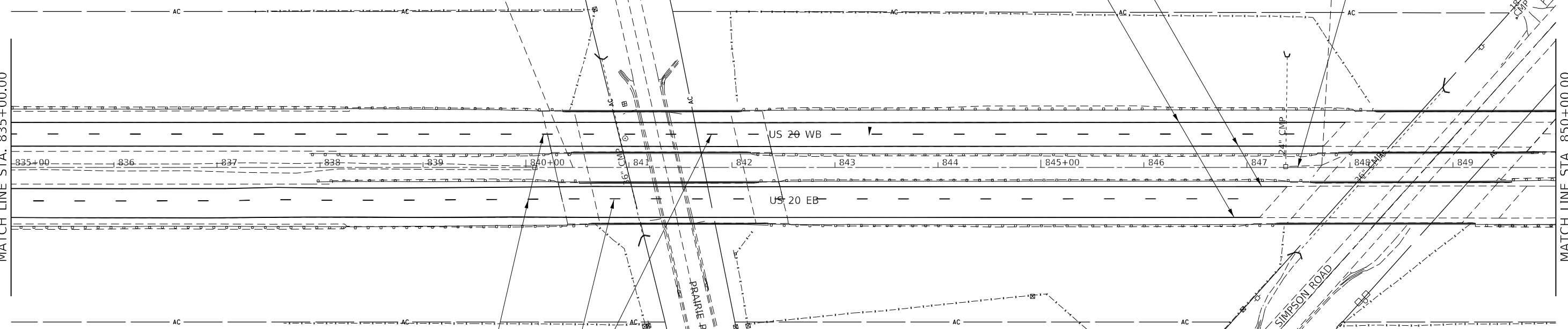
PREFORMED PLASTIC PAVEMENT MARKING, TYPE D - LINE 4"  
GROOVING FOR RECESSED PAVEMENT MARKING 5"  
(SOLID YELLOW)

PREFORMED PLASTIC PAVEMENT MARKING, TYPE D - LINE 4"  
GROOVING FOR RECESSED PAVEMENT MARKING 5"  
(SOLID WHITE)

PROJECT ENDS  
STA. 847+49

MATCH LINE STA. 835+00.00

MATCH LINE STA. 850+00.00



PREFORMED PLASTIC PAVEMENT MARKING, TYPE D - LINE 6"  
GROOVING FOR RECESSED PAVEMENT MARKING 7"  
(30' GAP - 10' DASH. WHITE)

STA 840+59 - 842+11  
CONTRAST - PREFORMED PLASTIC PAVEMENT MARKING, TYPE D - LINE 9"  
GROOVING FOR RECESSED PAVEMENT MARKING 10"

MODEL: Default  
 FILE NAME: p:\pub\baronm.dwt  
 PROJECT: 64M18\Program Development\Studies & Plans\Design\CADD\CADD\Sheet02\_64M18-PC.mxd

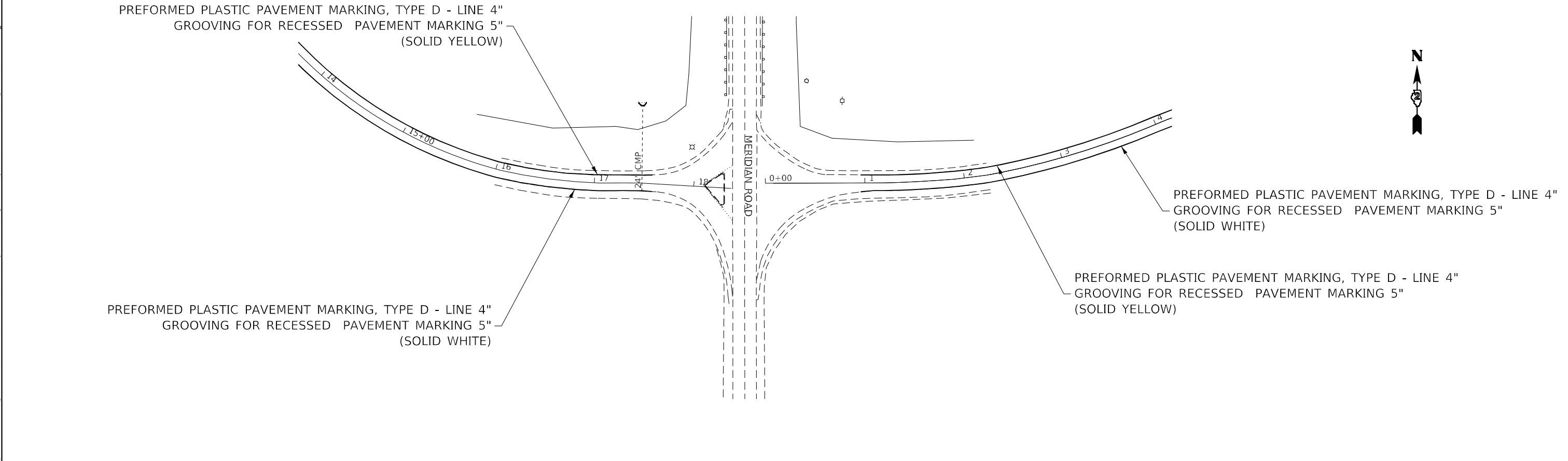
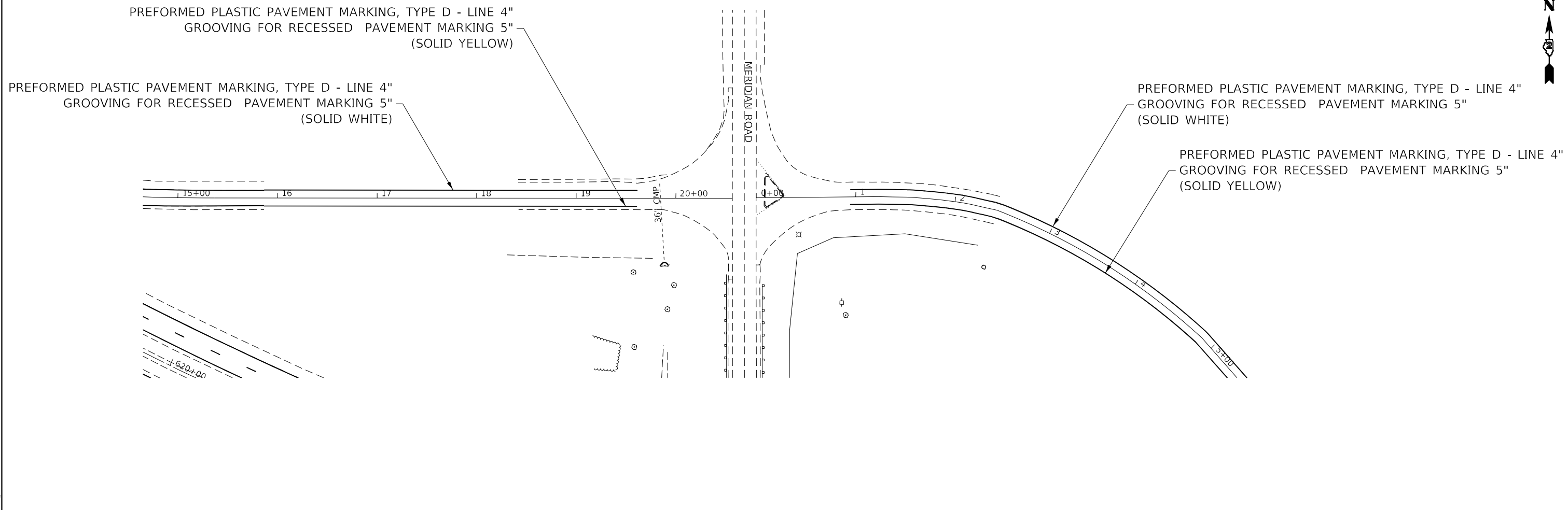
USER NAME = anikneyde	DESIGNED -	REVISED -
PLOT SCALE = 100,0000' / in.	DRAWN -	REVISED -
PLOT DATE = Mar-12-2021 08:34:24 AM	CHECKED -	REVISED -
	DATE -	REVISED -

**STATE OF ILLINOIS  
DEPARTMENT OF TRANSPORTATION**

**US 20  
PAVEMENT MARKING SHEET**

SCALE: SHEET OF SHEETS STA. TO STA.

F.A.P. RTE.	SECTION	COUNTY	TOTAL SHEETS	SHEET NO.
301	(1-1,1,2)RS-2	WINNEBAGO	158	129
			CONTRACT NO. 64M18	
ILLINOIS FED. AID PROJECT				



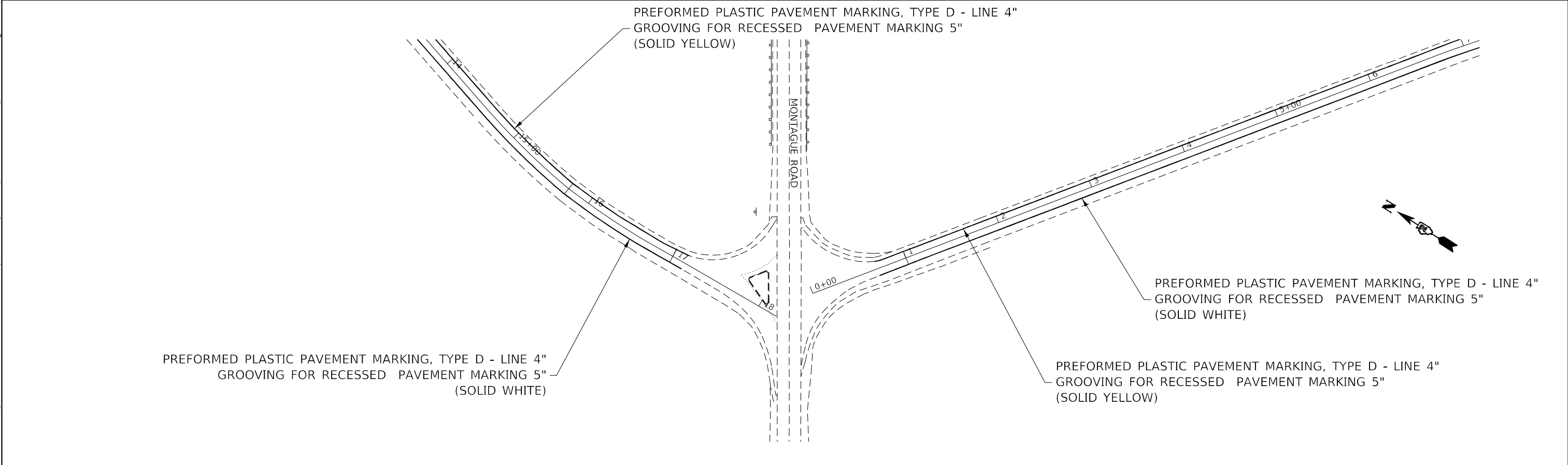
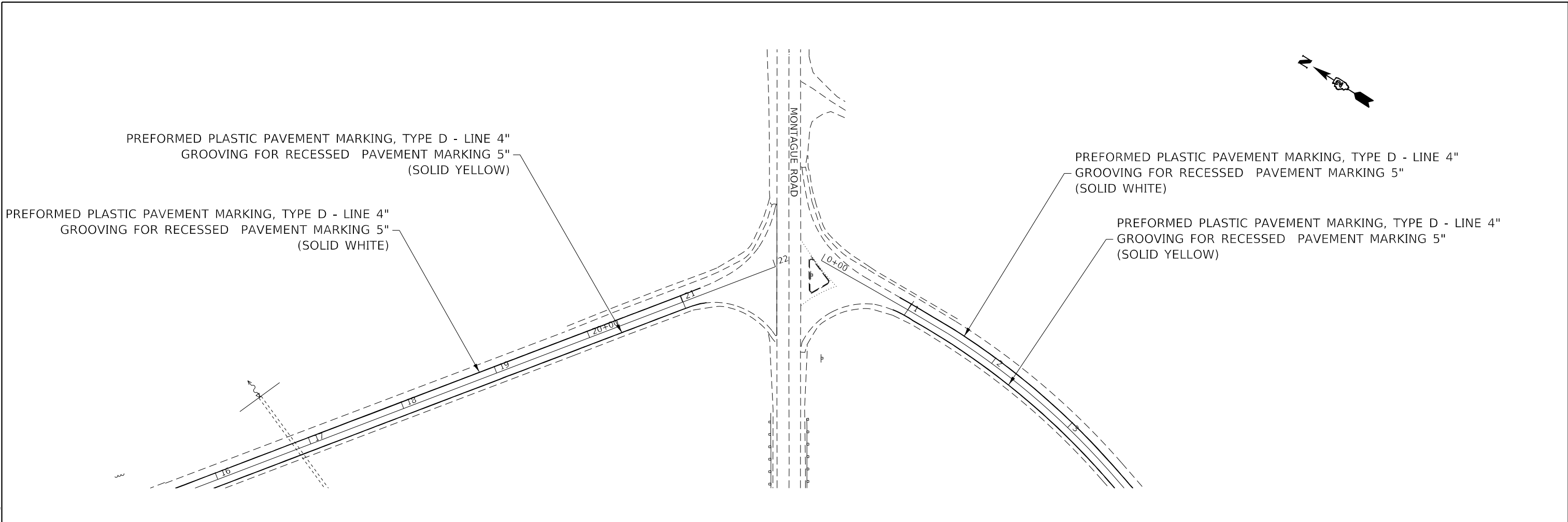
MODEL: Default  
 FILE NAME: p:\pub\barroom.dwg  
 PROJECT: 64M18  
 OFFICE: District 2  
 DATE: 03/12/2021 08:34:24 AM

USER NAME = anikneyde	DESIGNED -	REVISED -
DRAWN -	REVISOR -	REVISOR -
PLOT SCALE = 100,0000' / in.	CHECKED -	REVISOR -
PLOT DATE = Mar-12-2021 08:34:24 AM	DATE -	REVISOR -

**STATE OF ILLINOIS  
DEPARTMENT OF TRANSPORTATION**

<b>US 20 PAVEMENT MARKING SHEET</b>				
SCALE:	SHEET	OF	SHEETS	STA. TO STA.

F.A.P. RTE.	SECTION	COUNTY	TOTAL SHEETS	SHEET NO.
301	(1-1,1,2)RS-2	WINNEBAGO	158	130
CONTRACT NO. 64M18			ILLINOIS FED. AID PROJECT	



MODEL: Default  
 FILE NAME: p:\pub\barroom.dwg  
 PROJECT: P:\DOT\Documents\DOT - Office\District 2\Projects\64M18\Program Development\Studies & Plans\Design\CADD\CAD\Sheet\02\_64M18\_Plan.dwg

USER NAME = ankneyde	DESIGNED -	REVISED -
	DRAWN -	REVISED -
PLOT SCALE = 100,0000' / in.	CHECKED -	REVISED -
PLOT DATE = Mar-12-2021 08:34:25 AM	DATE -	REVISED -

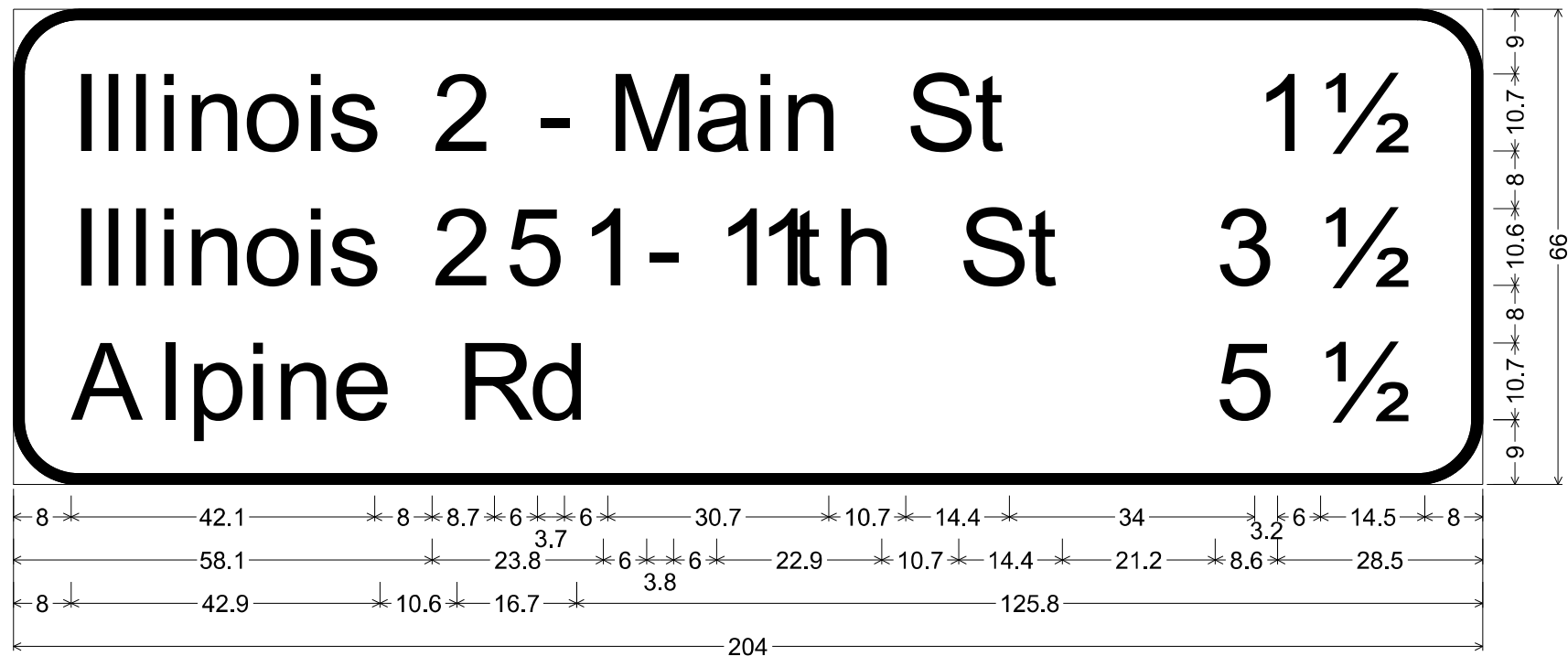
**STATE OF ILLINOIS**  
**DEPARTMENT OF TRANSPORTATION**

**US 20**  
**PAVEMENT MARKING SHEET**

F.A.P. RTE.	SECTION	COUNTY	TOTAL SHEETS	SHEET NO.
301	(1-1,1,2)RS-2	WINNEBAGO	158	131
CONTRACT NO. 64M18				
ILLINOIS FED. AID PROJECT				

SCALE: SHEET OF SHEETS STA. TO STA.

MODEL: Default  
 FILE NAME: p:\pub\harrington.dwg  
 PROJECT: 64M18 Program Development Studies & Planning Design\CADD\CAD Streets\02-64M18-SP-RT-Signing-Details.dwg



9.0" Radius, 1.5" Border, White on, Green;

"Illinois 2 - Main St", E 2K; "Illinois 251 - 11th St", E 2K; "Alpine Rd", E 2K; "1 1/2", E 2K; "3 1/2", E 2K; "5 1/2", E 2K;

Table of letter and object lefts

I	l	l	i	n	o	i	s	2	-	M	a	i	n	S	t	1	1/2		
8.0	12.3	16.1	19.9	23.8	31.9	40.3	43.6	58.1	72.8	82.5	94.5	102.8	106.6	123.9	133.4	172.3	181.5		
I	l	l	i	n	o	i	s	2	5	1	-	1	1	t	h	S	t	3	1/2
8.0	12.3	16.1	19.9	23.8	31.9	40.3	43.6	58.1	68.3	78.7	87.9	97.7	103.3	108.0	114.0	131.3	140.7	166.9	181.5
A	l	p	i	n	e	R	d	5	1/2										
8.0	20.3	24.1	32.3	36.2	44.3	61.5	71.6	166.9	181.5										

USER NAME = anikneyde	DESIGNED -	REVISED -
	DRAWN -	REVISED -
PLOT SCALE = 40,0000 * / in.	CHECKED -	REVISED -
PLOT DATE = Mar-18-2021 03:04:42 PM	DATE -	REVISED -

**STATE OF ILLINOIS**  
**DEPARTMENT OF TRANSPORTATION**

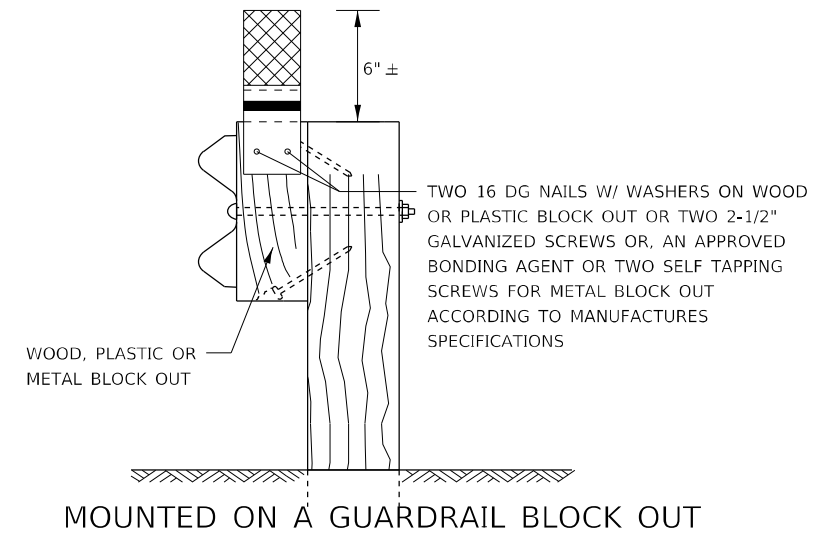
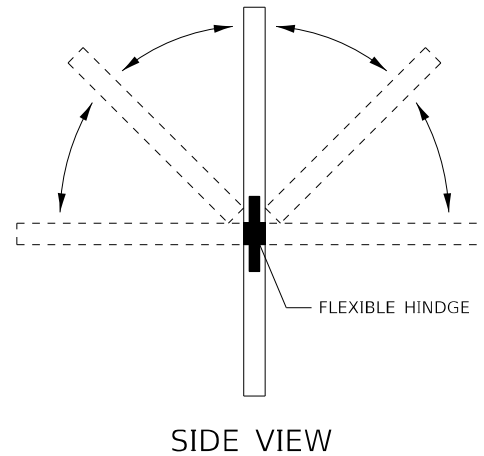
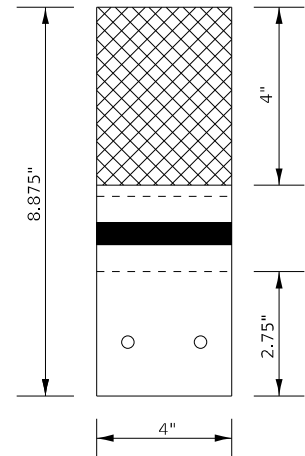
**SIGNING DETAIL**

SCALE: SHEET OF SHEETS STA. TO STA.

F.A.P. RTE.	SECTION	COUNTY	TOTAL SHEETS	SHEET NO.
301	(1-1,1,2)RS-2	WINNEBAGO	158	132
			CONTRACT NO. 64M18	
		ILLINOIS	FED. AID PROJECT	



# GUARDRAIL REFLECTORS, TYPE C (SPECIAL) DETAIL



REFLECTORS MAY BE MOUNTED DIRECTLY TO METAL, WOOD OR PLASTIC BLOCK OUTS.

IF MOUNTED ON WOODEN OR PLASTIC BLOCK OUT, THE REFLECTORS SHALL BE MOUNTED USING TWO 16 DG NAILS AND TWO  $\frac{3}{16}$ " WASHERS OR TWO 2-1/2" GALVANIZED SCREWS WITH WASHERS.

IF MOUNTED ON METAL BLOCK OUT, THE REFLECTORS SHALL BE MOUNTED USING AN APPROVED BONDING AGENT PER THE MANUFACTURE'S SPECIFICATIONS, OR TWO SELF TAPPING GALVANIZED SCREWS WITH WASHERS.

NOTE:  
REFLECTORS SHALL BE PAID FOR AT THE CONTRACT UNIT PRICE PER EACH FOR GUARDRAIL REFLECTORS, TYPE C (SPECIAL), WHICH PRICE SHALL ALSO INCLUDE SCREWS/NAI, WASHERS OR BONDING AGENT.

REFLECTORS INSTALLED ON TWO LANE ROADS SHALL BE DOUBLE SIDED.

REFLECTORS INSTALLED ON DIVIDED HIGHWAYS SHALL BE SINGLE SIDED.

SHEETING COLOR SHALL BE CALLED OUT IN THE PLANS.

SPACING FOR REFLECTORS SHALL BE ACCORDING TO STANDARD 782006 UNLESS OTHERWISE NOTED IN THE PLANS.

MODEL: Default  
 FILE NAME: p:\pub\mroom.dwg  
 PROJECT: I:\Projects\1118\Program Development\Studies & Plans\Design\CADD\CAD\Sheet\02-64M18-reflecting-detail.dwg  
 OFFICE: District 2  
 PLOT DATE: Mar-18-2021 03:04:42 PM

USER NAME = anikneyde	DESIGNED -	REVISED -
PLOT SCALE = 40,0000 * / in.	DRAWN -	REVISED -
PLOT DATE = Mar-18-2021 03:04:42 PM	CHECKED -	REVISED -
	DATE -	REVISED -

**STATE OF ILLINOIS  
DEPARTMENT OF TRANSPORTATION**

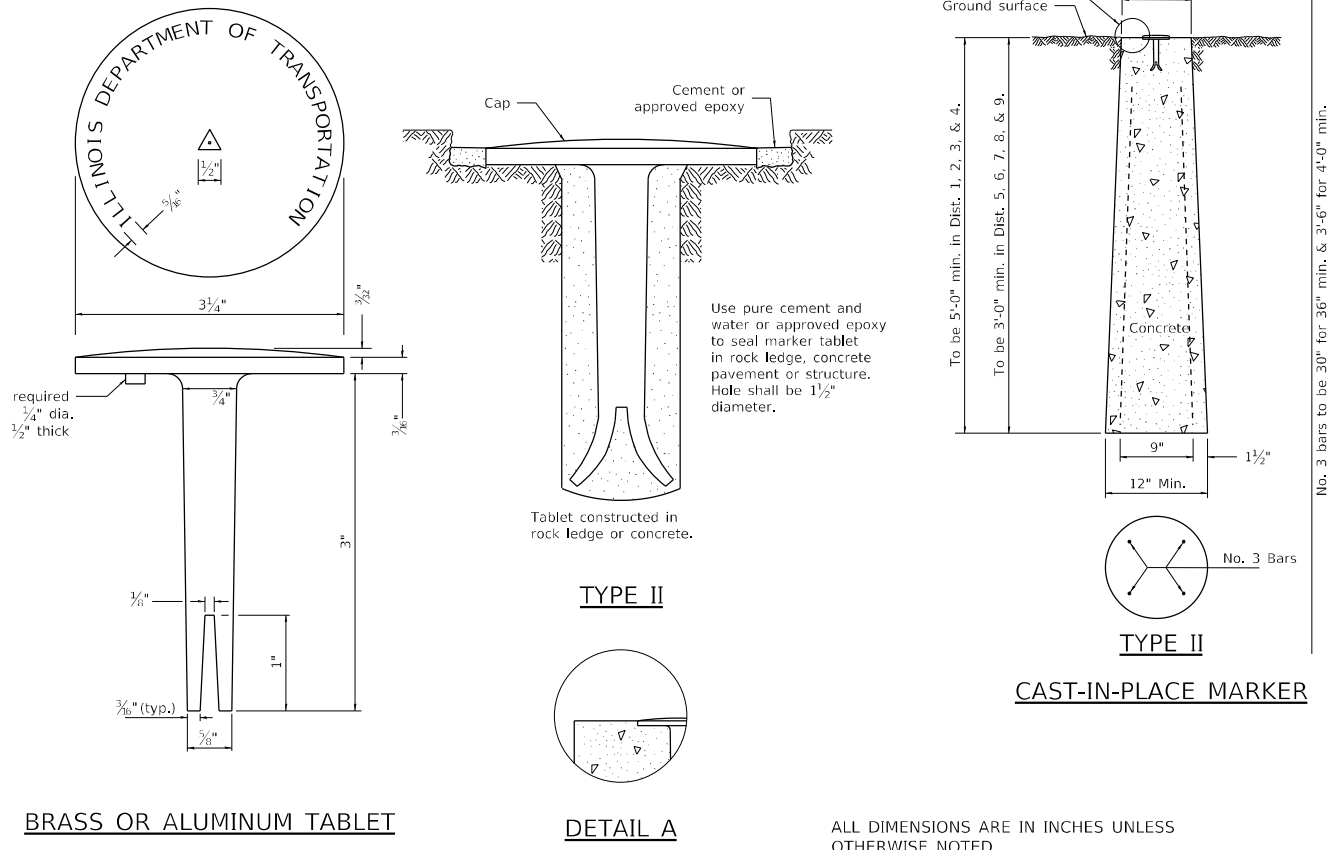
**GUARDRAIL REFLECTORS, TYPE C (SPECIAL) DETAIL**

SCALE: SHEET OF SHEETS STA. TO STA.

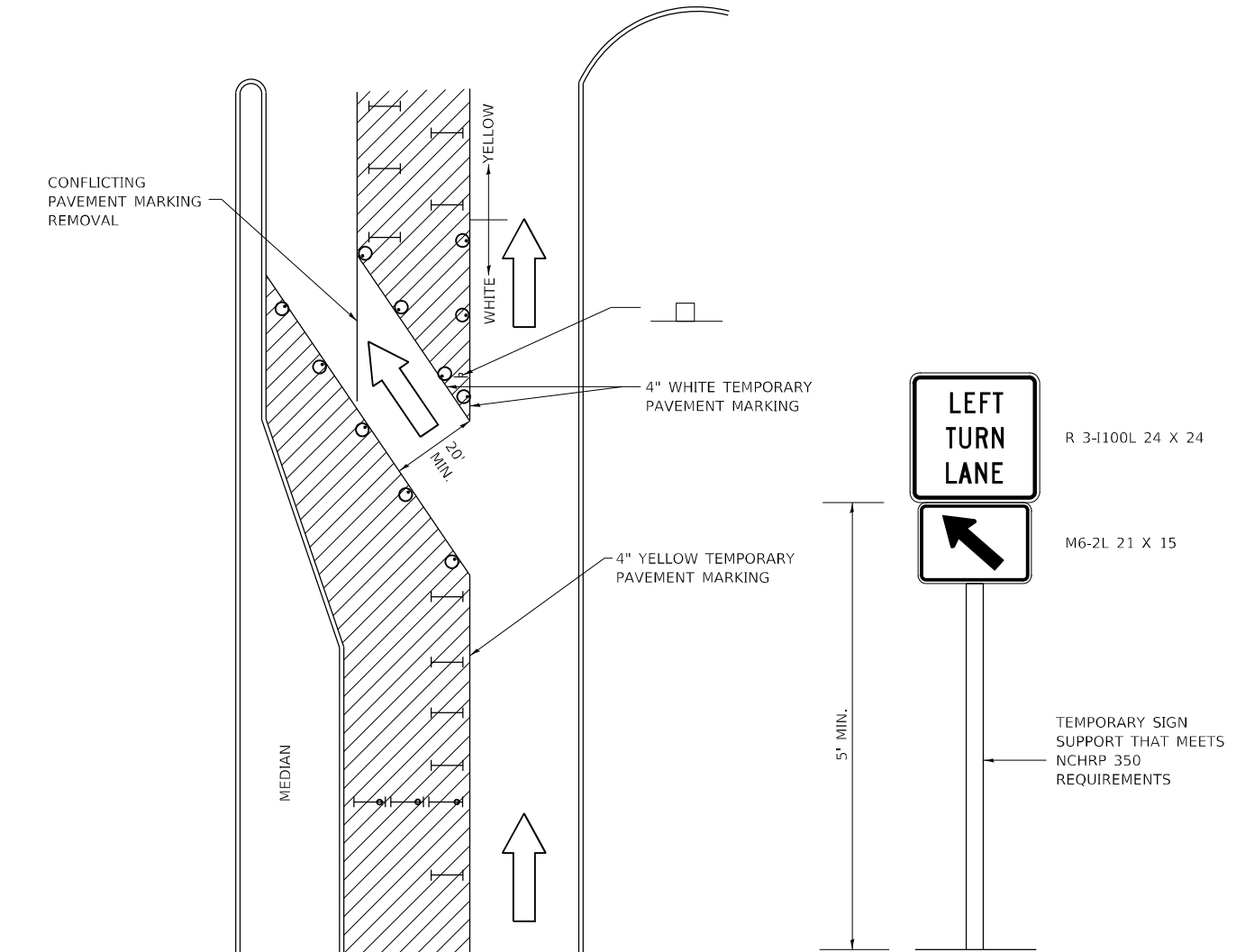
F.A.P. RTE.	SECTION	COUNTY	TOTAL SHEETS	SHEET NO.
301	(1-1,1,2)RS-2	WINNEBAGO	158	132A
CONTRACT NO. 64M18				
		ILLINOIS	FED. AID PROJECT	



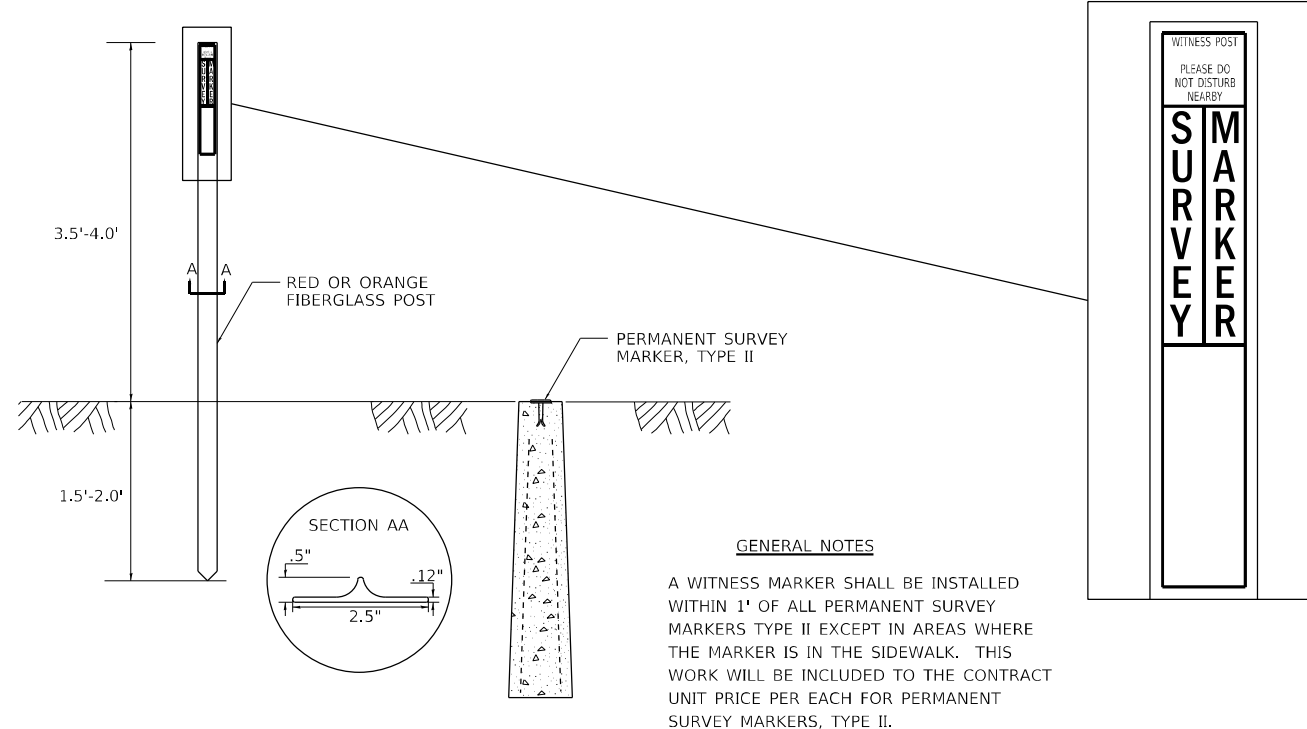
# PERMANENT SURVEY MARKERS, TYPE II



# TRAFFIC CONTROL AND PROTECTION AT TURN BAYS (TO REMAIN OPEN TO TRAFFIC)



# WITNESS MARKER FOR PERMANENT SURVEY MARKERS, TYPE II



### LEGEND

- WORK AREA
- LANE OPEN TO TRAFFIC
- TYPE I OR II BARRICADE OR DRUM WITH FLASHING BURNING LIGHT
- DRUM OR BARRICADE WITH STEADY BURN LIGHT
- SIGN (SEE DETAIL)
- TYPE I OR II CHECK BARRICADE WITH STEADY LIGHT BURN

### GENERAL NOTES

CONES MAY BE SUBSTITUTED FOR BARRICADES OR DRUMS AT HALF THE SPACING DURING DAY OPERATIONS. CONES SHALL BE A MINIMUM OF 28 IN HEIGHT.

STEADY BURNING LIGHTS WILL NOT BE REQUIRED ON BARRICADES OR DRUMS FOR DAY OPERATIONS. ALL LIGHTS WILL BE MONODIRECTIONAL.

TEMPORARY PAVEMENT MARKING SHALL BE PLACED THROUGHOUT THE BARRICADED AREA OF EACH BAY WHERE THE CLOSURE TIME IS GREATER THAN FOURTEEN DAYS.

THIS APPLICATION ALSO APPLIES WHEN WORK IS BEING PERFORMED IN THE RIGHT LANE(S) AND THE RIGHT TURN BAY IS TO REMAIN OPEN. UNDER THIS CONDITION, "RIGHT TURN LANE" R3-100 24 X 24 AND M6-2R 21 X 15 SHALL BE USED.

THESE CONTROLS SHALL SUPPLEMENT MAINLINE TRAFFIC CONTROL FOR LANE CLOSURES. LONGITUDINAL DIMENSIONS MAY BE ADJUSTED TO FIT FIELD CONDITIONS.

TRAFFIC CONTROL AND PROTECTION AT TURN BAYS (TO REMAIN OPEN TO TRAFFIC) SHALL BE INCLUDED IN THE COST SPECIFIED TRAFFIC CONTROL STANDARDS OR ITEMS.

ALL DIMENSIONS ARE IN INCHES UNLESS OTHERWISE NOTED.

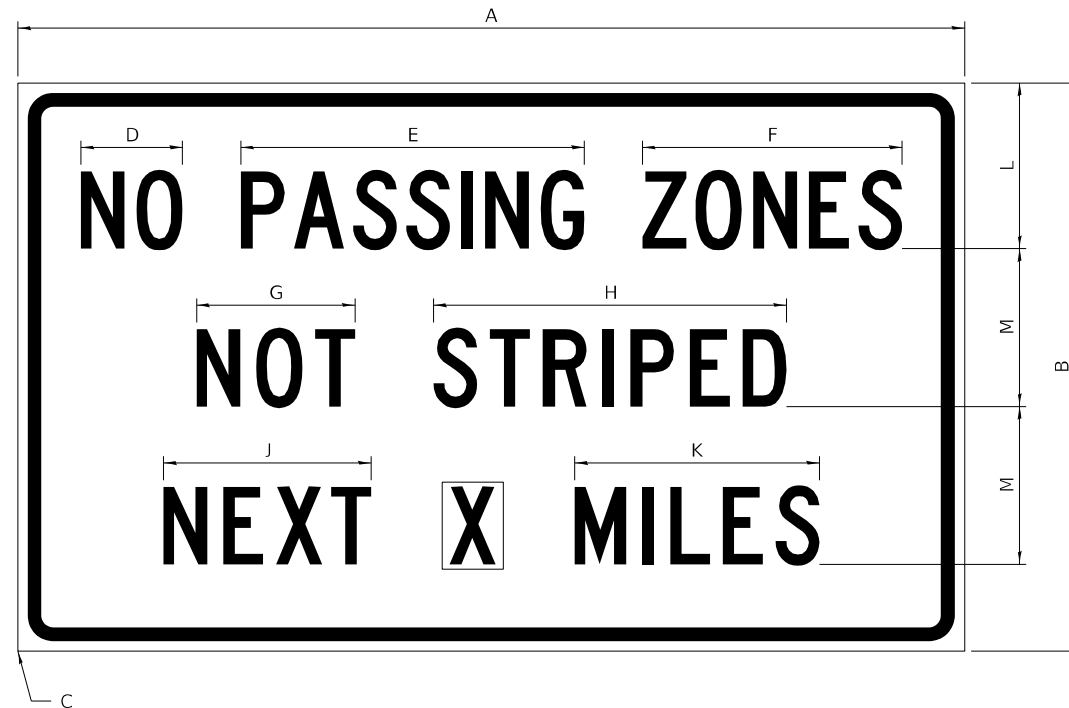
FILE NAME: p:\work\mns\p\illinois\p\mwd\DOT\Documents\DOT Office\District 2\Projects\6141\Program Development\Studies & Plans\Design\CADD\CAD\Drawings\02-64M\94-shs-detail.dwg  
PLOT DATE: 3/22/2011 9:17:21 AM

REVISED - 6-27-14  
REVISED - 10-14-11

REVISED - 10-14-11	REGION 2 / DISTRICT 2 STANDARD		F.A.P. RTE.	SECTION	COUNTY	TOTAL SHEETS	SHEET NO.
REVISED -			301	(1-1,2)RS-2	WINNEBAGO	158	134
REVISED -					CONTRACT NO. 64M18		
REVISED -	SCALE: 100,000' / 1" SHEET	OF SHEETS	STA.	TO STA.	ILLINOIS FED. AID PROJECT		

# WORK ZONE SIGN DETAILS

**ILLINOIS STANDARD G20-I100**



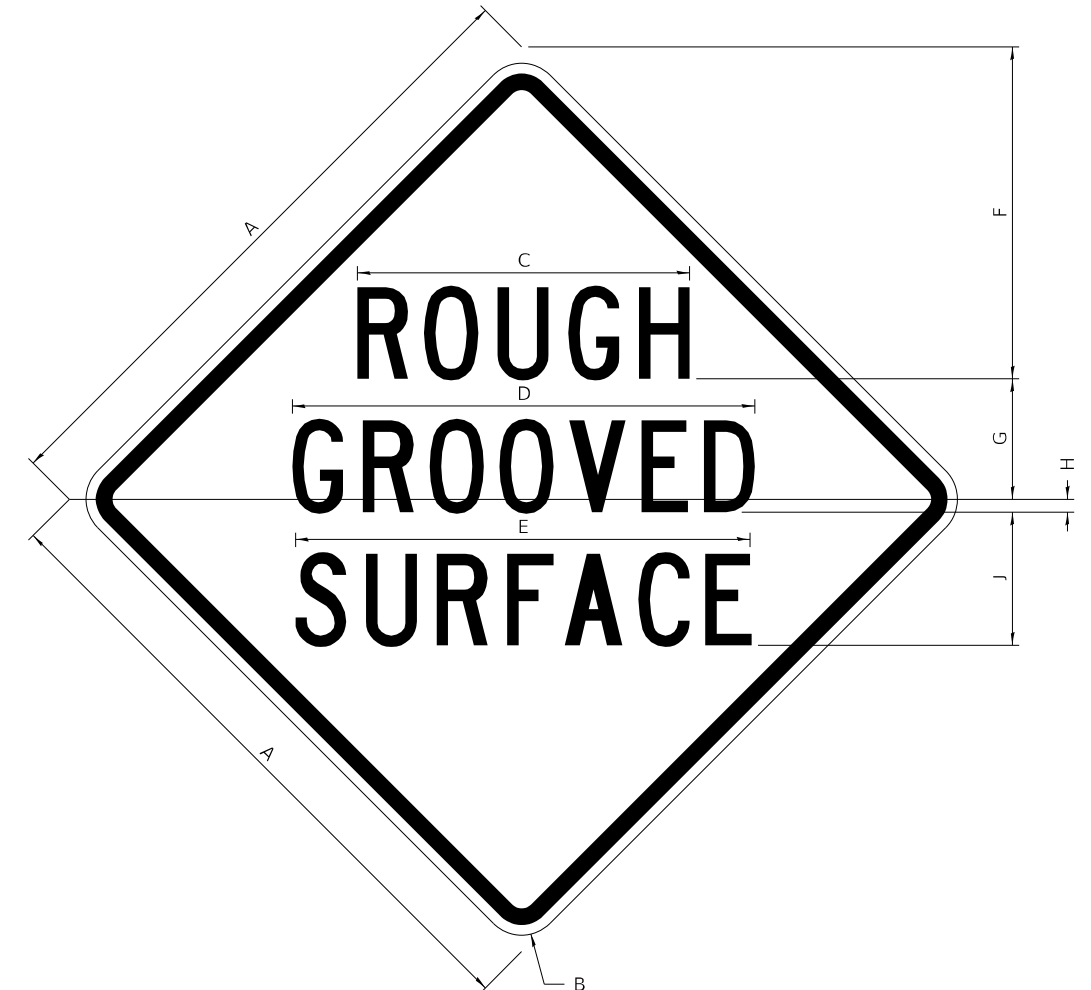
COLOR    LEGEND AND BORDER    BLACK    NON-REFLECTORIZED  
 BACKGROUND    ORANGE    REFLECTORIZED

SIGN SIZE	DIMENSIONS											
	A	B	C	D	E	F	G	H	J	K	L	M
60 x 36	60.00	36.00	2.25	6.4	21.80	16.40	10.00	22.40	13.20	15.50	10.50	10.00

SIGN SIZE	SERIES BY LINE			MARGIN	BORDER
	1	2	3		
60 x 36	5C	5C	5C	0.625	0.875

Sign not to scale

**ILLINOIS STANDARD W8-I107**



COLOR    LEGEND AND BORDER    BLACK    NON-REFLECTORIZED  
 BACKGROUND    ORANGE    REFLECTORIZED

SIGN SIZE	DIMENSIONS								
	A	B	C	D	E	F	G	H	J
48 x 48	48.00	3.00	25.00	34.80	34.20	24.94	9.00	1.00	10.00

SIGN SIZE	SERIES BY LINE			MARGIN	BORDER
	1	2	3		
48 x 48	7C	7C	7C	1.250	0.750

Sign not to scale

**GENERAL NOTES**

All work to furnish and install these signs shall be included in the cost of the specified traffic control standards and shall not be paid separately.

All Illinois Standard signs shall conform to the latest edition of the "Illinois Standard Highway Signs Book" in effect on the date of invitation for bids.

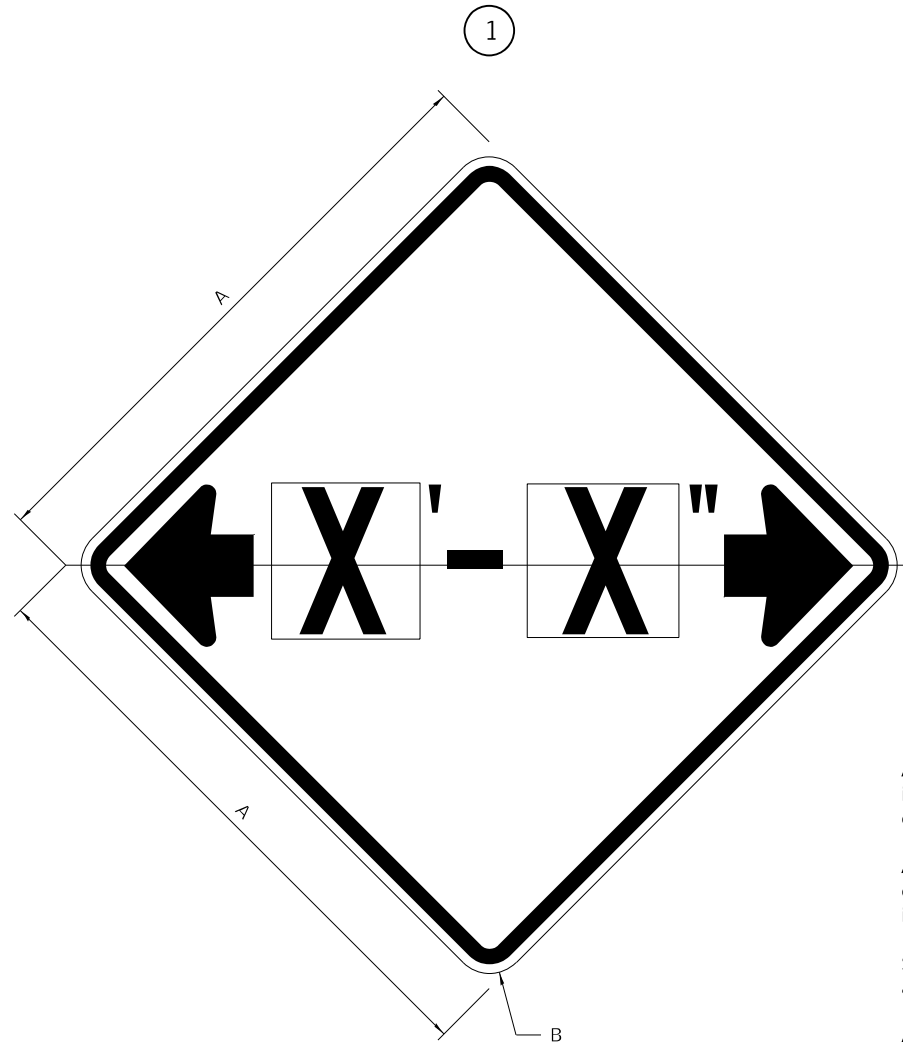
Signs shall meet the applicable portions of Sections 701 and 720 of the Standard Specifications.

All dimensions are in inches unless otherwise noted.

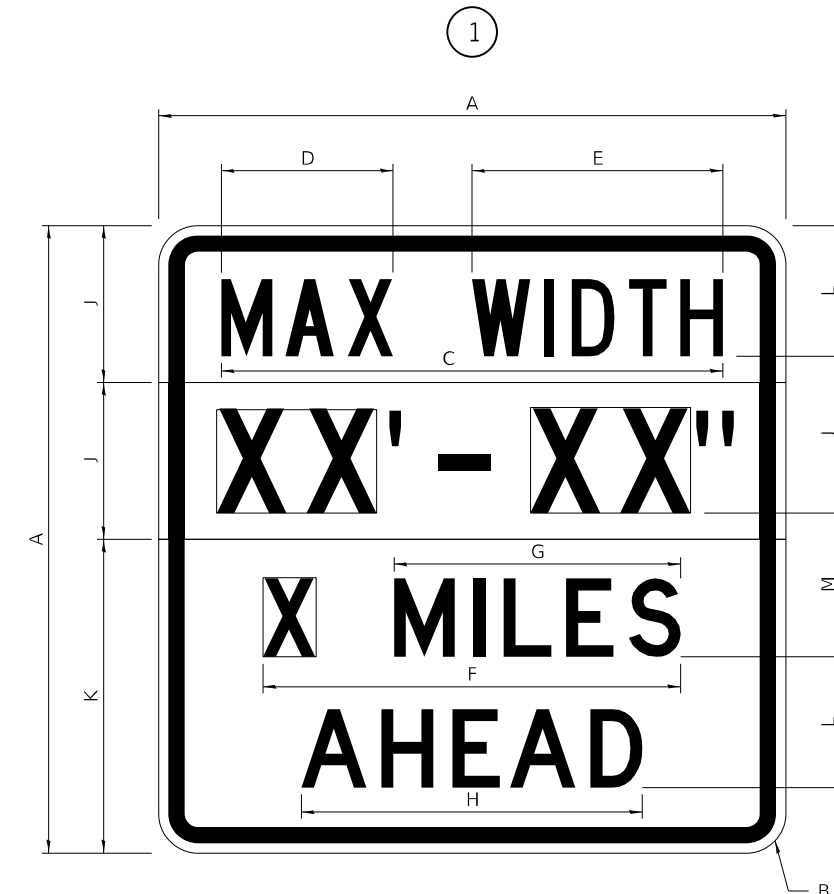
FILE NAME: pwc\planroom\dot\illinois.gov\PWIDOT	USER NAME = ankneyde	DESIGNED -	REVISED - 3-02-16	STATE OF ILLINOIS DEPARTMENT OF TRANSPORTATION	REGION 2 / DISTRICT 2 STANDARD	F.A.P. RTE.	SECTION	COUNTY	TOTAL SHEETS	SHEET NO.
	PLOT SCALE = 100,000' / in.	CHECKED -	REVISED -			301	(1-1,1,2)RS-2	WINNEBAGO	158	135
PLOT DATE = Mar-12-2021 07:17:52 AM	DATE -	REVISED -		SCALE:	SHEET 1 OF 4 SHEETS	STA.	TO STA.	ILLINOIS FED. AID PROJECT CONTRACT NO. 64M18		

# WORK ZONE SIGN DETAILS

## ILLINOIS STANDARD W12-I102



## ILLINOIS STANDARD W12-I103



### GENERAL NOTES

All work to furnish and install these signs shall be included in the cost of the specified traffic control standards and shall not be paid separately.

All Illinois Standard signs shall conform to the latest edition of the "Illinois Standard Highway Signs Book" in effect on the date of invitation for bids.

Signs shall meet the applicable portions of Sections 701 and 720 of the Standard Specifications.

All dimensions are in inches unless otherwise noted.

SIGN SIZE	DIMENSIONS	
	A	B
48 x 48	48.00	3.00

① Illinois Standard signs W12-I102 and W12-I103 shall be used as described in the special provisions.

SIGN SIZE	SERIES BY LINE	MARGIN	BORDER
	1		
48 x 48	12C	0.750	1.250

Sign not to scale

COLOR	LEGEND AND BORDER	BLACK	NON-REFLECTORIZED
	BACKGROUND	WHITE	REFLECTORIZED
	BACKGROUND (WIDTH)	FL ORANGE	REFLECTORIZED

SIGN SIZE	DIMENSIONS											
	A	B	C	D	E	F	G	H	J	K	L	M
48 x 48	48.00	3.00	38.40	13.20	19.20	32.00	22.00	26.20	12.00	24.00	10.00	11.00

SIGN SIZE	SERIES BY LINE				MARGIN	BORDER
	1	2	3	4		
48 x 48	6C	8D	6D	6D	0.750	1.250

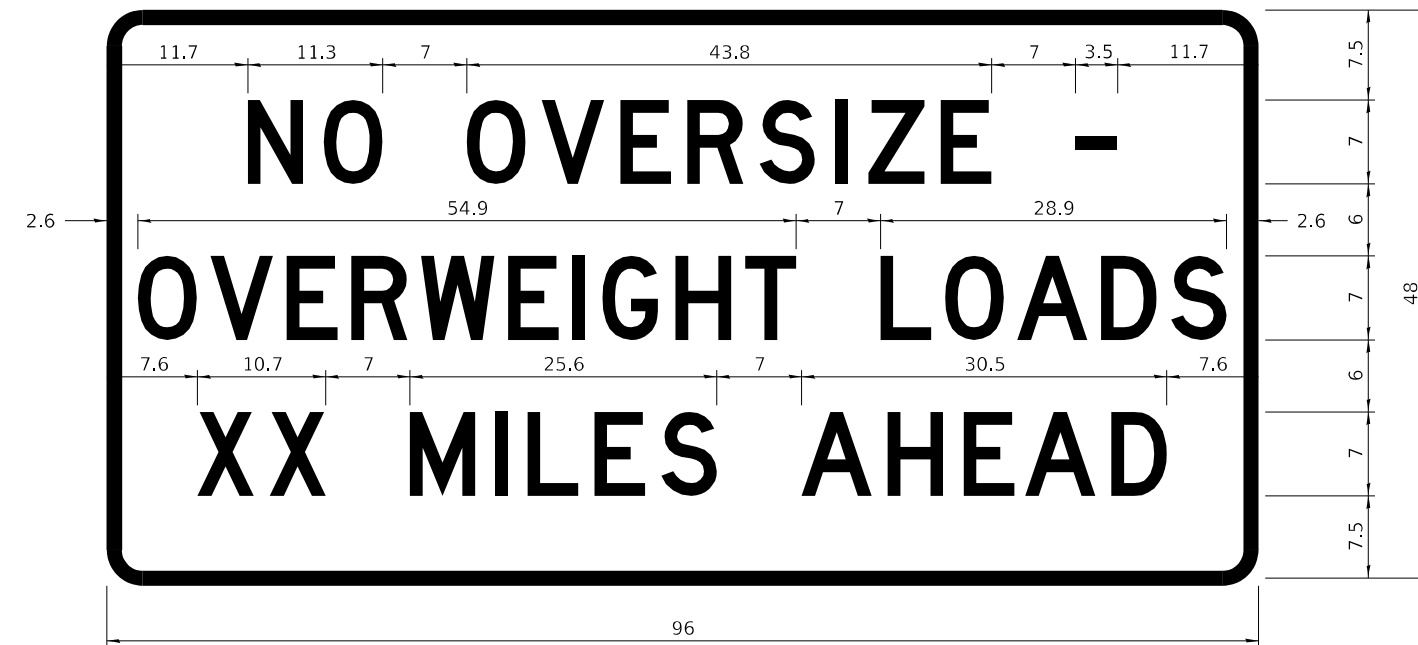
Sign not to scale

XX'-XX" WIDTH AND X MILES ARE VARIABLE TOP AND BOTTOM OF BACKGROUND WHITE

FILE NAME: pwc\planroom\dot\illinois.gov\PWIDOT	USER NAME = ankneyde	DESIGNED -	REVISED - 3-02-16	STATE OF ILLINOIS DEPARTMENT OF TRANSPORTATION	REGION 2 / DISTRICT 2 STANDARD	F.A.P. RTE.	SECTION	COUNTY	TOTAL SHEETS	SHEET NO.
	Documents\DOT Offices\District 2\Projects\64M18\Program Development\Studies & Plans\Design\CADD\CAD	CHECKED -	REVISED -			301	(1-1,1,2)RS-2	WINNEBAGO	158	136
	PLOT SCALE = 100,0000' / in.	DATE -	REVISED -			CONTRACT NO. 64M18				
	PLOT DATE = Mar-12-2021 07:17:53 AM			SCALE:	SHEET 2 OF 4 SHEETS	STA.	TO STA.	ILLINOIS FED. AID PROJECT		

# WORK ZONE SIGN DETAILS

## ROAD CLOSED TO OVERSIZED LOADS



## STOP LINE SIGN FOR TEMPORARY SIGNALS



COLOR LEGEND AND BORDER BACKGROUND BLACK ORANGE NON-REFLECTORIZED REFLECTORIZED

Permit Loads - Loads Over 13 Feet; 3.0" Radius, 1.3" Border;  
 [NO OVERSIZE -] D; [OVERWEIGHT LOADS] D 85% spacing; [XX MILES AHEAD] D;  
 Table of letter and object lefts.

N	O	O	V	E	R	S	I	Z	E	-
11.7	18.1	30.0	36.2	42.8	48.4	54.4	60.7	63.5	69.5	80.8

O	V	E	R	W	E	I	G	H	T	L	O	A	D	S
2.6	8.6	15.0	20.4	26.2	33.4	38.8	41.3	47.4	53.2	64.5	69.9	75.9	82.9	88.7

X	X	M	I	L	E	S	A	H	E	A	D
7.6	13.6	25.3	32.3	35.1	40.6	46.2	57.9	65.1	71.4	76.6	83.7

Sign not to scale

COLOR LEGEND AND BORDER BACKGROUND BLACK WHITE NON-REFLECTORIZED REFLECTORIZED

SIGN SIZE	SERIES BY LINE		
	1	2	3
24 x 24	4C	4C	4C

Sign not to scale

### GENERAL NOTES

All work to furnish and install these signs shall be included in the cost of the specified traffic control standards and shall not be paid separately.

All Illinois Standard signs shall conform to the latest edition of the "Illinois Standard Highway Signs Book" in effect on the date of invitation for bids.

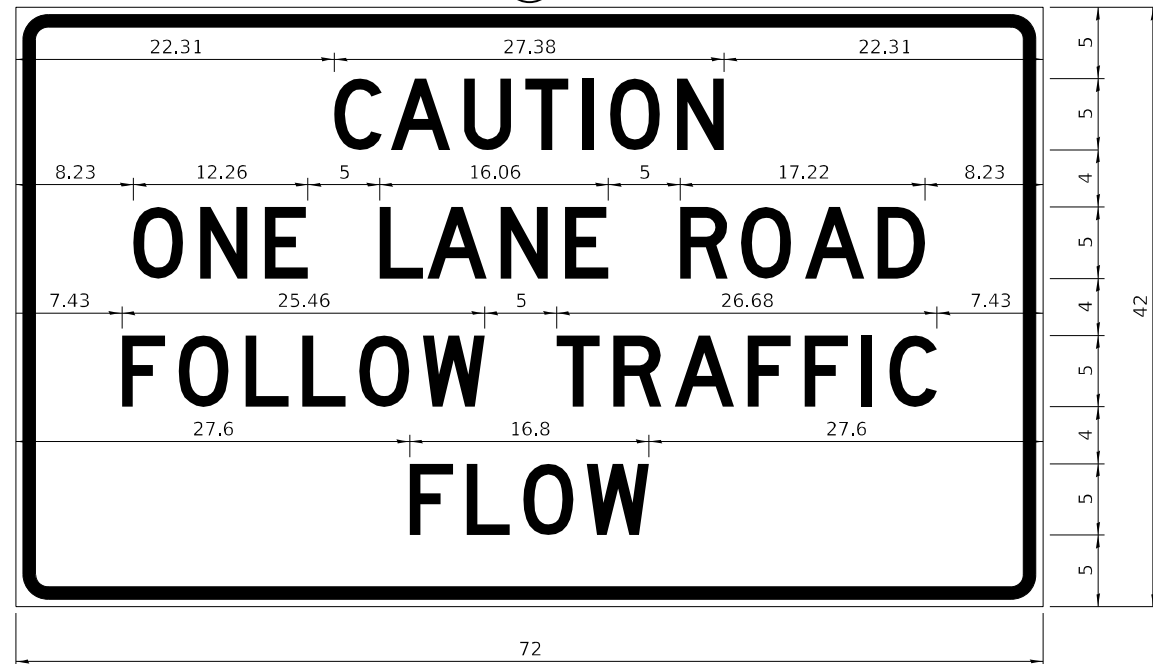
Signs shall meet the applicable portions of Sections 701 and 720 of the Standard Specifications.

All dimensions are in inches unless otherwise noted.

FILE NAME: pwc\planroom\dot\illinois.gov\PWIDOT	USER NAME = ankneyde	DESIGNED -	REVISED - 3-02-16	STATE OF ILLINOIS DEPARTMENT OF TRANSPORTATION	REGION 2 / DISTRICT 2 STANDARD	F.A.P. RTE.	SECTION	COUNTY	TOTAL SHEETS	SHEET NO.
	Documents\DOT Offices\District 2\Projects\64M18\Program\Drawings\Studies & Plans\Design\CADD\CAD\18-shs-details.dgn	CHECKED -	REVISED -			301	(1-1,1,2)RS-2	WINNEBAGO	158	137
	PLOT SCALE = 100,0000' / in.	DATE -	REVISED -			CONTRACT NO. 64M18			ILLINOIS FED. AID PROJECT	
	PLOT DATE = Mar-12-2021 07:17:53 AM			SCALE:	SHEET 3 OF 4 SHEETS	STA.	TO STA.			

**ENTRANCE SIGN FOR USE  
WITH TEMPORARY SIGNALS**

2



COLOR LEGEND AND BORDER BACKGROUND BLACK ORANGE NON-REFLECTORIZED REFLECTORIZED

2.25" Radius, 0.88" Border, 0.50" Indent;  
[CAUTION] D; [ONE LANE ROAD] D;  
[FOLLOW TRAFFIC] D; [FLOW] D

2 This sign shall be installed at entrances located between the temporary signals as shown in the staging plans.

**Table Of Widths And Spaces**

22.31	C	0.62	A	0.94	U	0.94	T	0.94	I	1.17	O	1.17	N	3.36	22.31
	3.36		4.18		3.36		3.04		0.78		3.52		3.36		

8.23	O	1.17	N	3.04	E
	3.51		3.36		3.04

5.00	L	0.31	A	0.94	N	3.36	1.17	E	3.05
	3.05		4.18		3.36		1.17		3.05

5.00	R	0.93	O	0.94	A	0.93	D	8.23
	3.36		3.52		4.18		3.36	

7.43	F	0.94	O	1.17	L	0.94	L	0.94	O	0.94	W	4.37
	3.04		3.52		3.04		3.05		3.51			

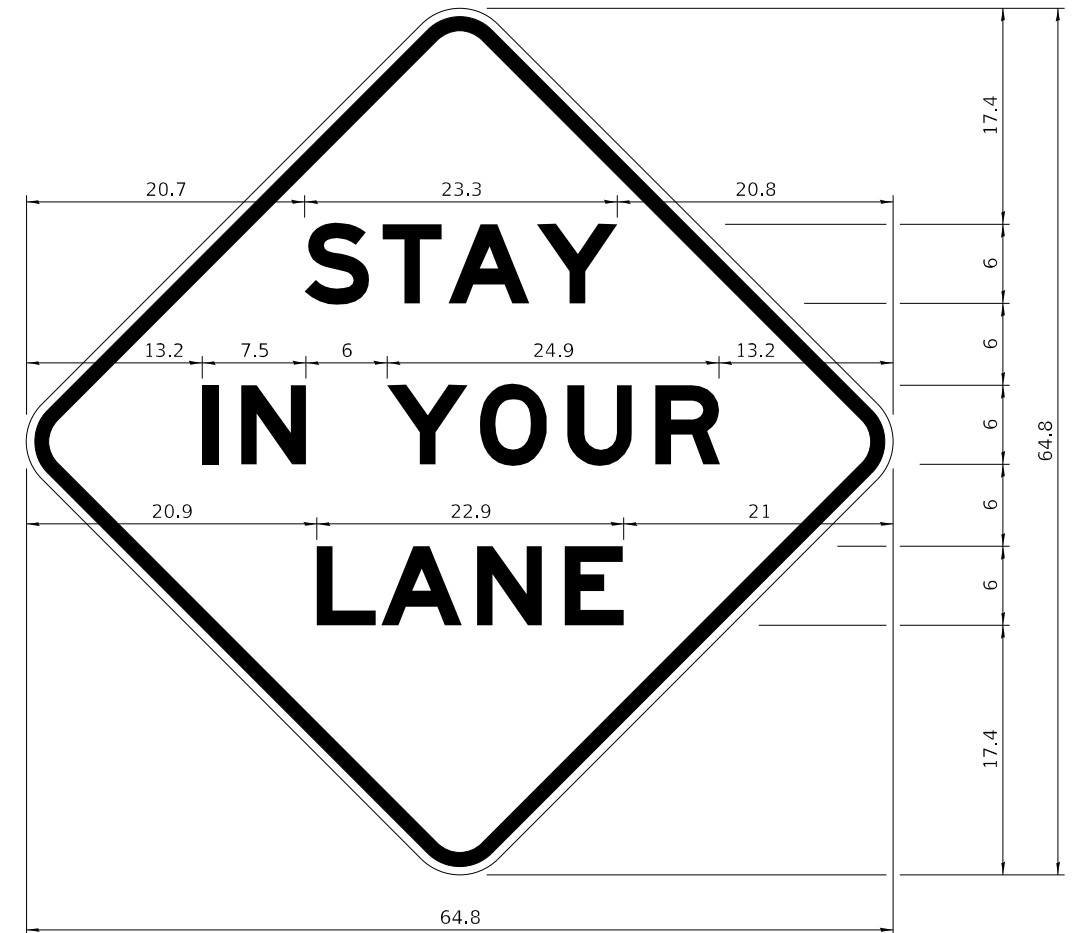
5.00	T	0.94	R	0.94	A	0.93	F	0.94	F	0.94	I	1.18	C	7.43
	3.05		3.36		4.18		3.05		3.04		0.78		3.35	

27.60	F	0.94	L	0.94	O	0.93	W	27.60
	3.05		3.04		3.52		4.38	

Sign not to scale

**WORK ZONE SIGN DETAILS**

**STAY IN YOUR LANE**



COLOR LEGEND AND BORDER BACKGROUND BLACK ORANGE NON-REFLECTORIZED REFLECTORIZED

48.0" across sides 3.8" Radius, 1.0" Border, 0.6" Indent;  
"STAY" E Mod; "IN YOUR" E Mod; "LANE" E Mod;

**Table of Letter and Object Lefts**

S	T	A	Y
20.7	26.8	31.6	38.0

I	N	Y	O	U	R
13.2	15.9	26.7	33.9	40.5	46.8

L	A	N	E
20.9	25.8	33.1	39.4

Sign not to scale

**GENERAL NOTES**

All work to furnish and install these signs shall be included in the cost of the specified traffic control standards and shall not be paid separately.

All Illinois Standard signs shall conform to the latest edition of the "Illinois Standard Highway Signs Book" in effect on the date of invitation for bids.

Signs shall meet the applicable portions of Sections 701 and 720 of the Standard Specifications.

All dimensions are in inches unless otherwise noted.

USER NAME = ankneyde	DESIGNED -	REVISED - 3-02-16
FILE NAME: p:\planroom\dot\illinois.gov\PWIDOT Documents\DOT Offices\District 2\Projects\64M18\Program Development\Studies & Plans\Design\CADD\CAD\REVISED\64M18-shs-details.dgn	DRAWN -	REVISED -
PLOT SCALE = 100,0000 ' / in.	CHECKED -	REVISED -
PLOT DATE = Mar-12-2021 07:17:53 AM	DATE -	REVISED -

**STATE OF ILLINOIS  
DEPARTMENT OF TRANSPORTATION**

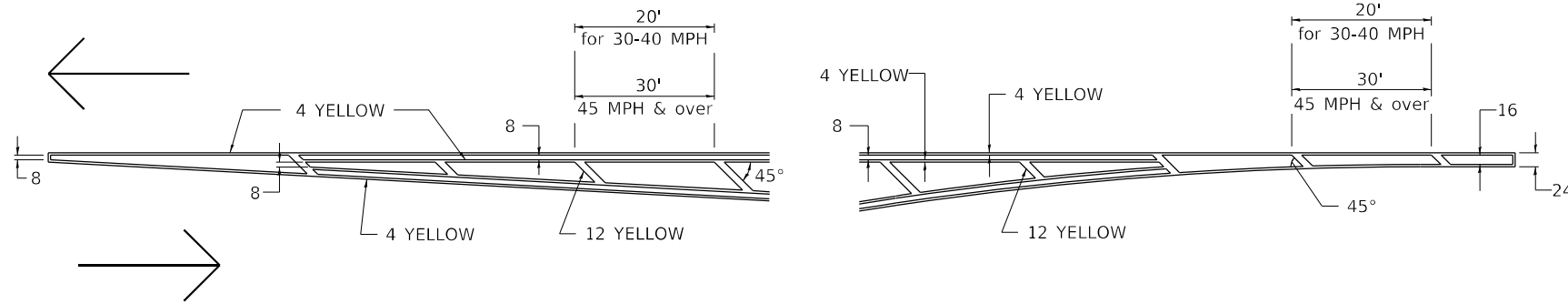
**REGION 2 / DISTRICT 2 STANDARD**

SCALE: SHEET 4 OF 4 SHEETS STA. TO STA.

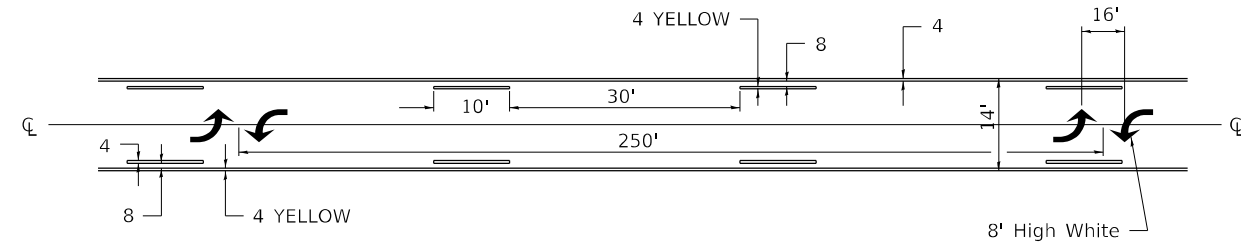
F.A.P. RTE.	SECTION	COUNTY	TOTAL SHEETS	SHEET NO.
301	(1-1,2)RS-2	WINNEBAGO	158	138
CONTRACT NO. 64M18			ILLINOIS FED. AID PROJECT	

# TYPICAL PAVEMENT MARKINGS

## TYPICAL PAVEMENT MARKING FOR FLUSH MEDIAN AT LEFT TURN LANE

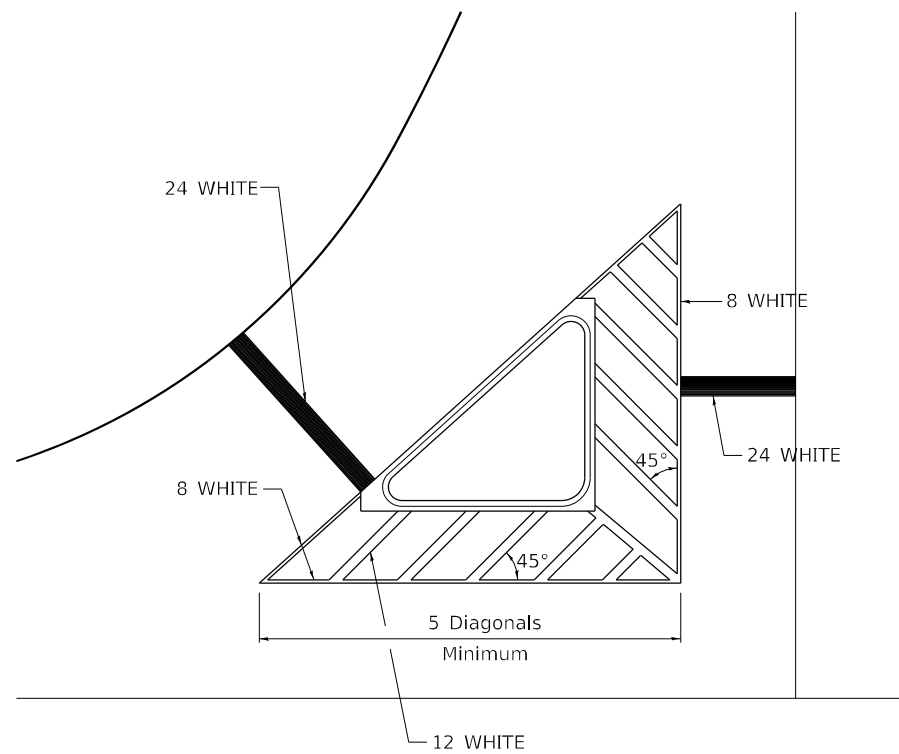


## MEDIAN PAVEMENT MARKING



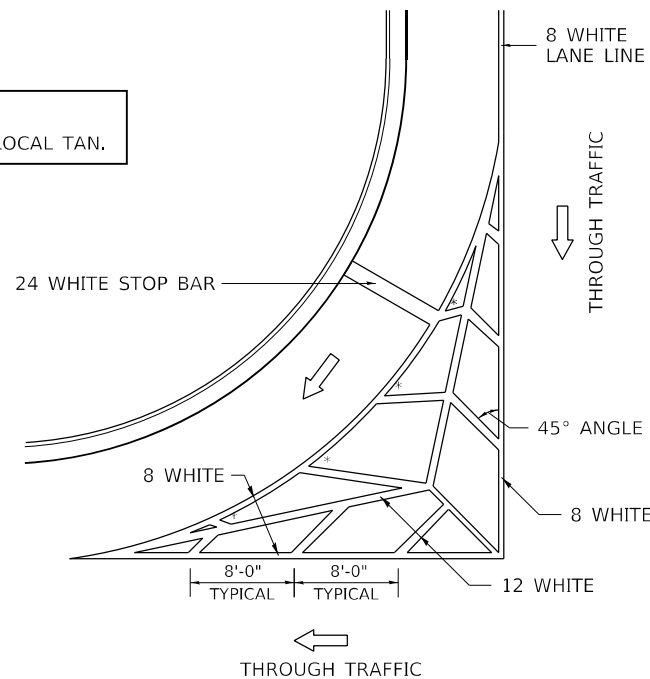
\*\* ALL DIMENSIONS ARE IN INCHES UNLESS OTHERWISE NOTED.

## TYPICAL ISLAND OFFSET SHOULDER WIDTH



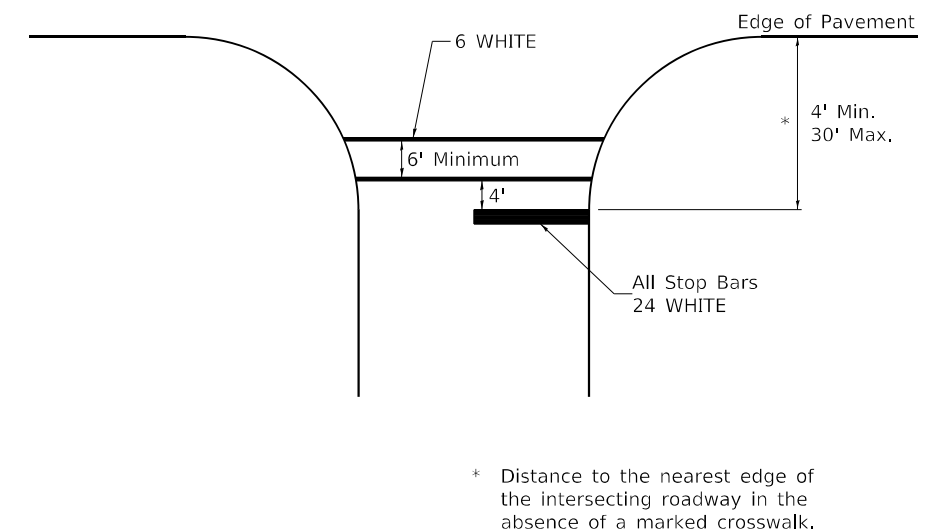
## TYPICAL MARKING FOR PAINTED ISLANDS

NOTE:  
\* 45° TO LOCAL TAN.



## STANDARD CROSSWALK MARKING

See Schedules for Locations



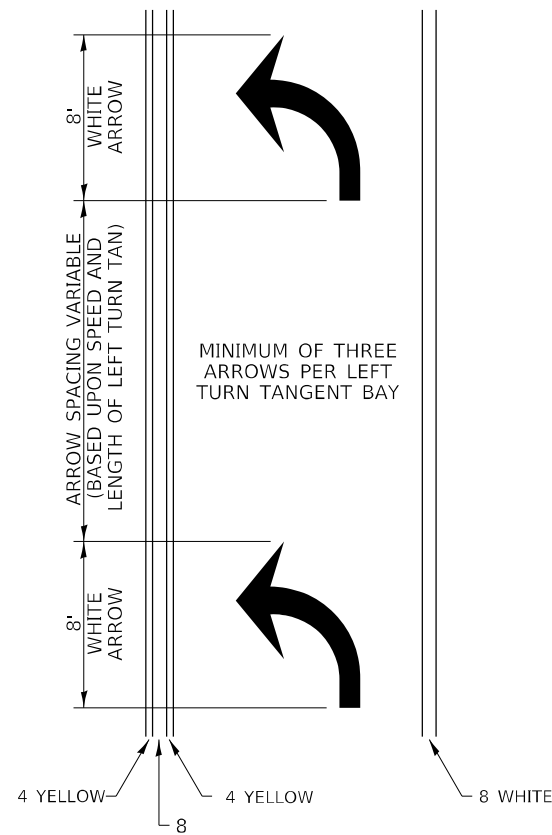
\* Distance to the nearest edge of the intersecting roadway in the absence of a marked crosswalk.

FILE NAME: pwc\planroom\dot\illinois.gov\PWIDOT	USER NAME = ankneyde	DESIGNED -	REVISED - 6-27-14	<b>STATE OF ILLINOIS DEPARTMENT OF TRANSPORTATION</b>	<b>REGION 2 / DISTRICT 2 STANDARD</b>		F.A.P. RTE. 301	SECTION (1-1,1,2)RS-2	COUNTY WINNEBAGO	TOTAL SHEETS 158	SHEET NO. 139	
	Documents\DOT Offices\District 2\Projects\64M18\Program Development\Studies & Plans\Design\CADD\CAD	DRAWN	REVISED - 8-05-12		SCALE:	SHEET 1 OF 3 SHEETS	STA. TO STA.	CONTRACT NO. 64M18				
	PLOT SCALE = 100,0000 ' / in.	CHECKED -	REVISED -		ILLINOIS FED. AID PROJECT							
	PLOT DATE = Mar-12-2021 07:17:54 AM	DATE -	REVISED -		<b>TYPICAL PAVEMENT MARKINGS SHEET 1 OF 3 41.1</b>							



# TYPICAL PAVEMENT MARKINGS

## ARROW LAYOUT



- ◀ ONE-WAY AMBER MARKER
- ◁ ONE-WAY CRYSTAL MARKER
- ◆ TWO-WAY AMBER MARKER

ALL DIMENSIONS ARE IN INCHES UNLESS OTHERWISE NOTED.

6 at 40' O.C. APPROACH SIDE ONLY

See Typical Drawing at right

40' O.C.

6' MINIMUM

8 WHITE

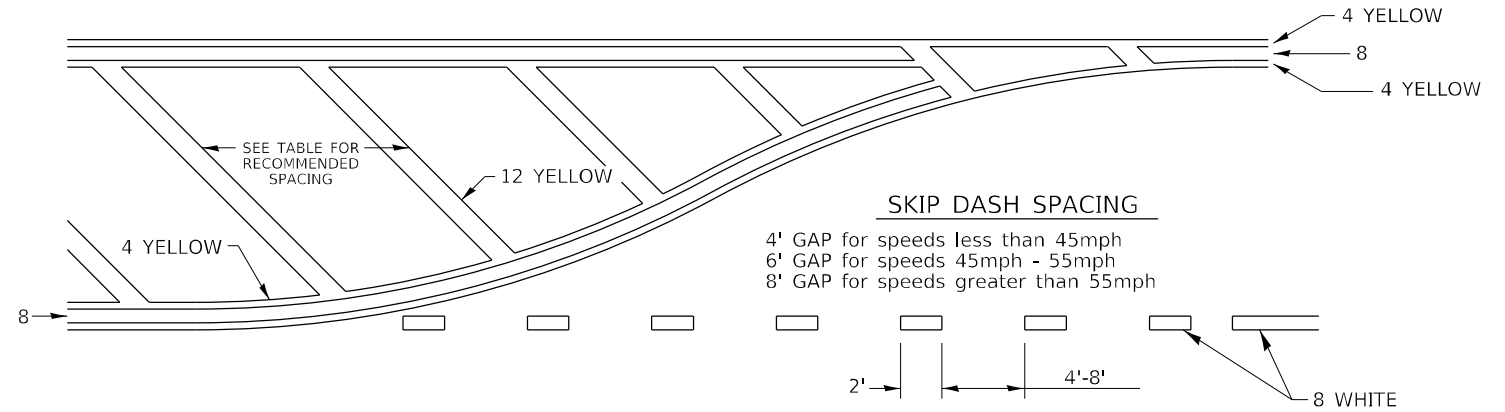
12 WHITE

8 WHITE

See Typical Drawing above

6 at 40' O.C. APPROACH SIDE ONLY

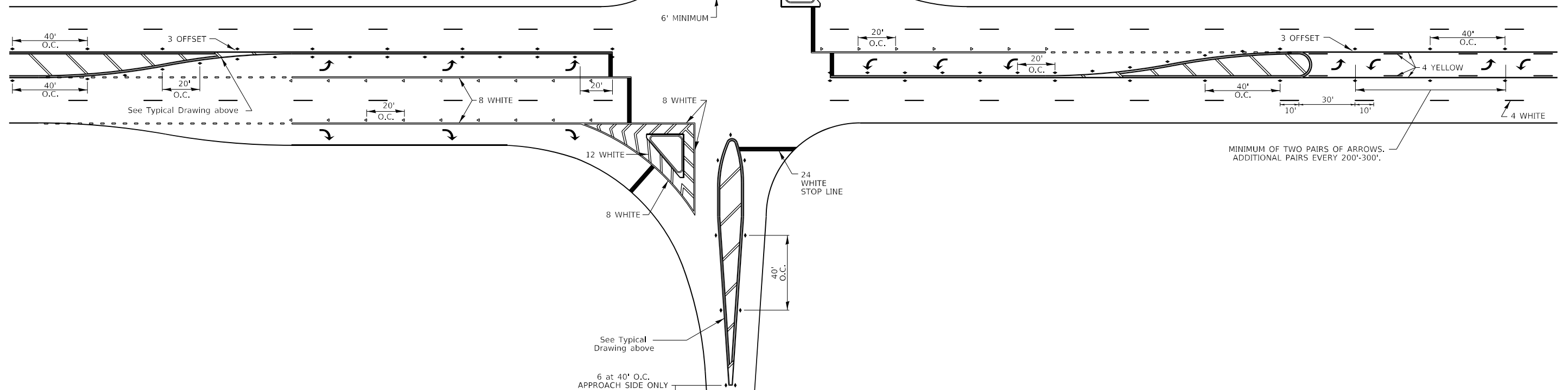
## TYPICAL PAVEMENT MARKING FOR FLUSH MEDIAN



### RECOMMENDED SPACING BETWEEN DIAGONALS (IN FEET)

Speed Limit Range	Continuous Median Area	Intersection Channelization	Objects (Islands)
less than 30MPH	50'	15'	10'
30-40MPH	75'	20'	15'
45MPH & over	75'	30'	20'

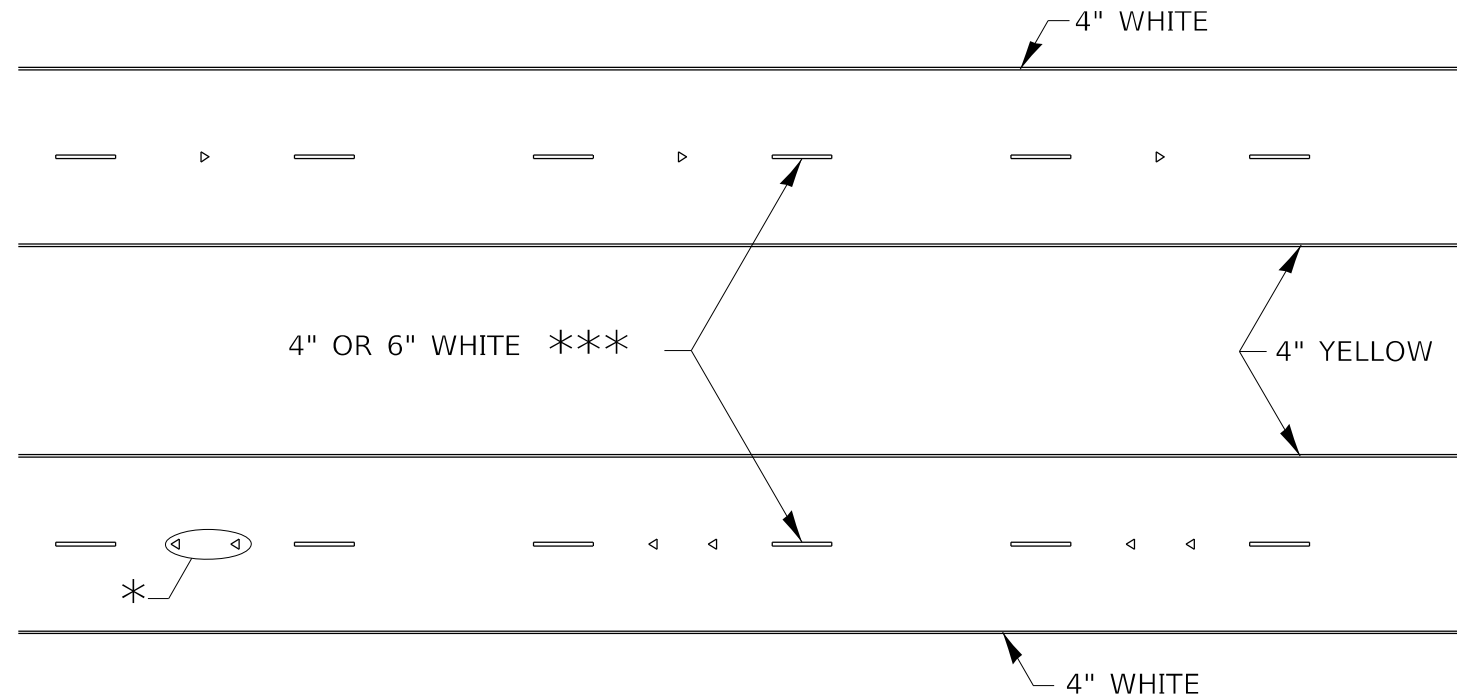
NOTE: if the spacing recommended in the Table does not permit at least five diagonal lines in the area being marked, the spacing from the next lowest speed range should be used. The recommended spacing is measured parallel to the pavement center line.



MINIMUM OF TWO PAIRS OF ARROWS. ADDITIONAL PAIRS EVERY 200'-300'.

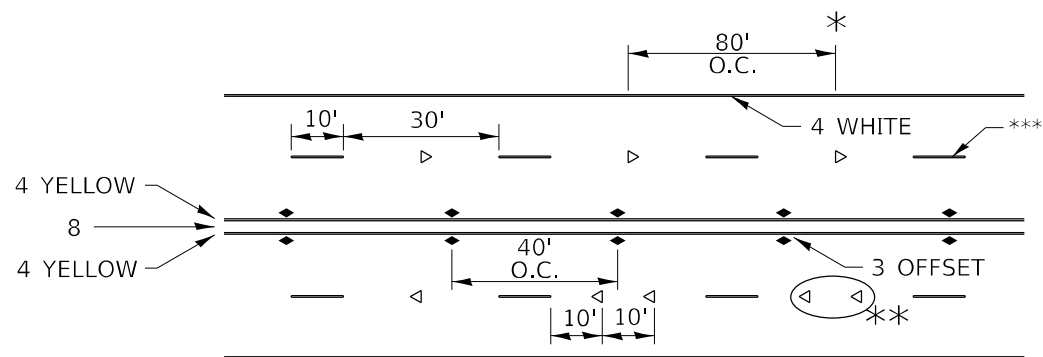
FILE NAME: pwc\planroom\dot\illinois.gov\PWIDOT	USER NAME = ankneyde	DESIGNED -	REVISED - 6-27-14	<b>STATE OF ILLINOIS DEPARTMENT OF TRANSPORTATION</b>	<b>REGION 2 / DISTRICT 2 STANDARD</b>	F.A.P. RTE. = 301	SECTION (1-1,1,2)RS-2	COUNTY WINNEBAGO	TOTAL SHEETS 158	SHEET NO. 140		
	PLOT SCALE = 100,0000' / in.	CHECKED -	REVISED -			SCALE:	SHEET 2 OF 3 SHEETS	STA. TO STA.	CONTRACT NO. 64M18			
	PLOT DATE = Mar-12-2021 07:17:54 AM	DATE -	REVISED -			ILLINOIS FED. AID PROJECT						
<b>TYPICAL PAVEMENT MARKINGS SHEET 2 OF 3 41.1</b>												

# TYPICAL PAVEMENT MARKINGS



\* SEE HIGHWAY STANDARD 781001 FOR SPACING DETAILS.  
USE DOUBLE MARKERS WHEN ADT ≥ 20,000.

## MULTI-LANE / DIVIDED



\* REDUCE TO 40' O.C. ON CURVES WHERE ADVISORY SPEEDS ARE 10 MPH LOWER THAN POSTED SPEEDS.

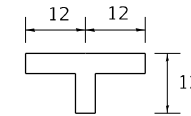
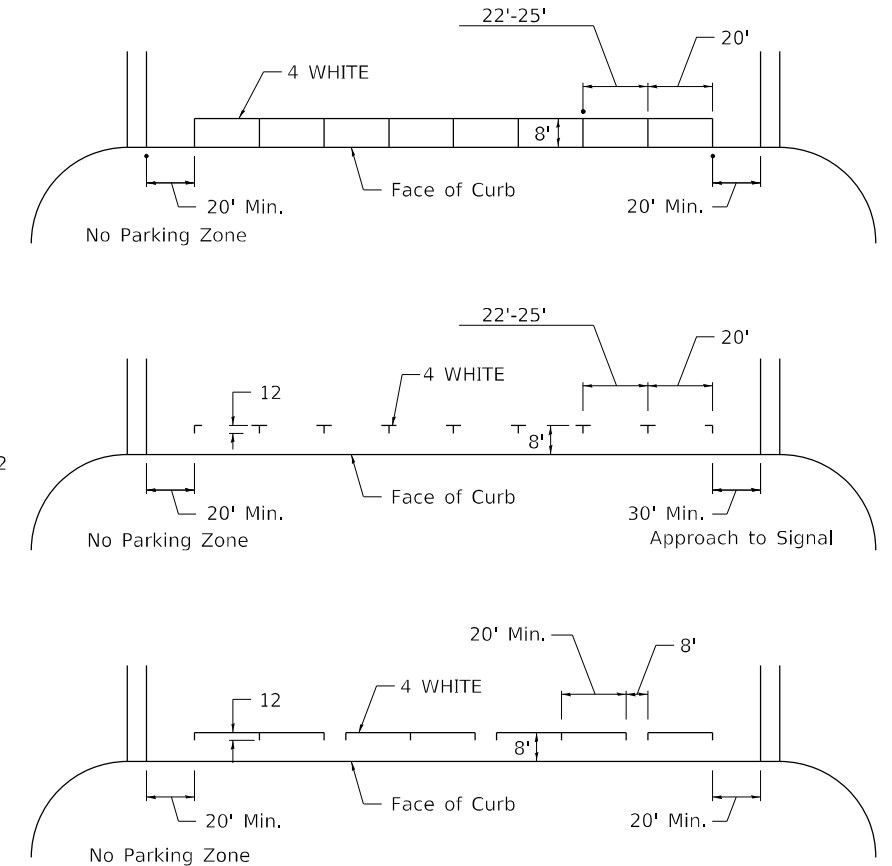
\*\* USE DOUBLE MARKERS WHEN ADT ≥ 20,000

\*\*\* CENTERLINE SKIP DASH PAVEMENT MARKING SPEED LIMIT LESS THAN 40 MPH USE 4" LINE. SPEED LIMIT 40 MPH AND OVER USE 6" LINE.

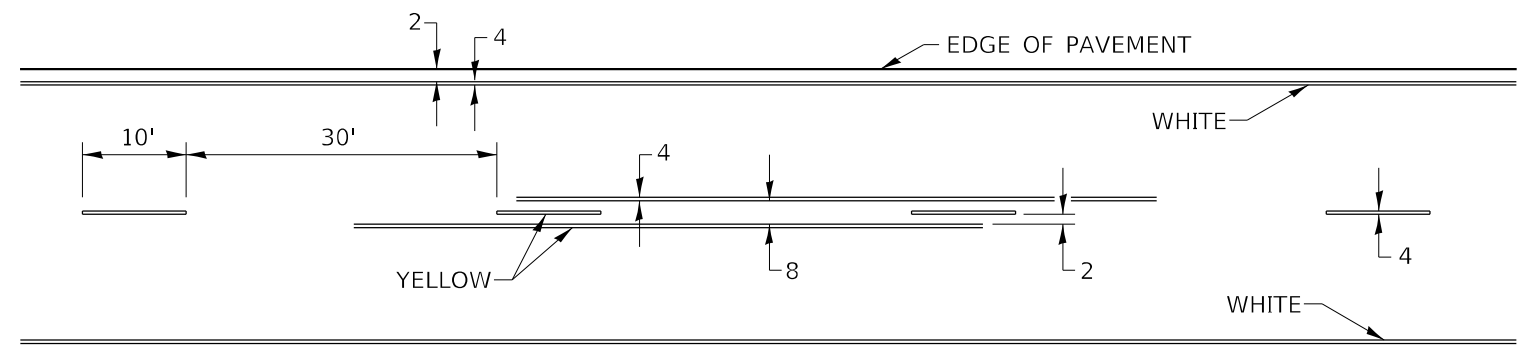
## MULTI-LANE / UNDIVIDED & ONE WAY

(FOR MULTI-LANE UNDIVIDED HIGHWAYS USE THIS DETAIL NOT HIGHWAY STANDARD 781001)

## TYPICAL PARKING SPACING



## TYPICAL PAVEMENT MARKING FOR TWO LANE SECTION - NO PASSING ZONES



## SYMBOLS

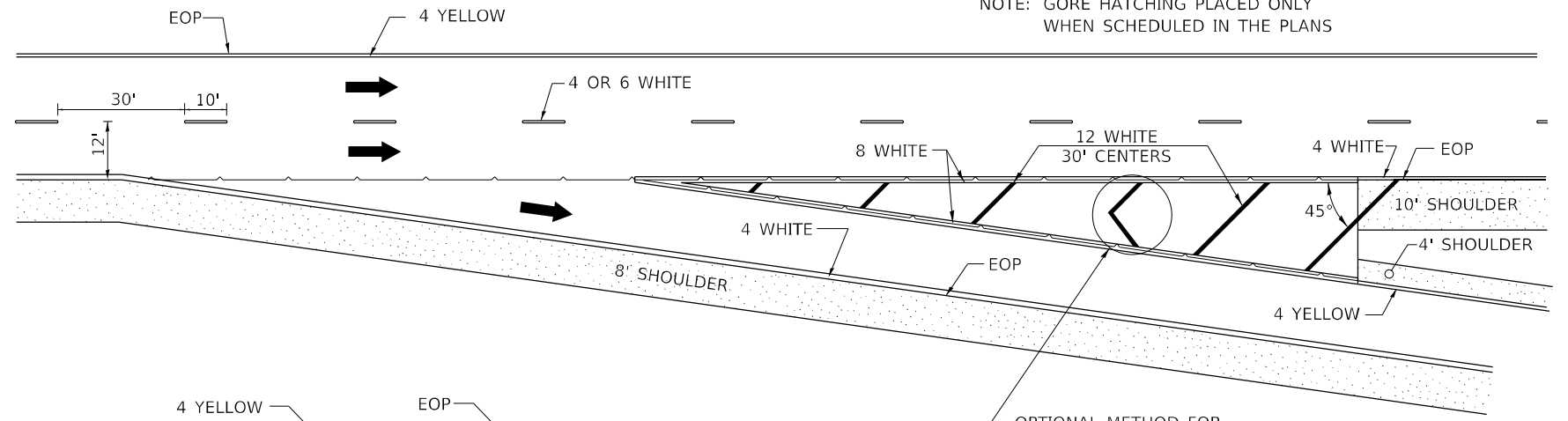
FILE NAME: pwc\planroom\dot\illinois.gov\PWIDOT	USER NAME = ankneyde	DESIGNED -	REVISED - 6-27-14	STATE OF ILLINOIS DEPARTMENT OF TRANSPORTATION	REGION 2 / DISTRICT 2 STANDARD		F.A.P. RTE. 301	SECTION (1-1,1,2)RS-2	COUNTY WINNEBAGO	TOTAL SHEETS 158	SHEET NO. 141
	CONTRACT NO. 64M18	PLOT SCALE = 100,0000' / in.	CHECKED -		REVISED - 11-28-12	SCALE:	SHEET 3 OF 3 SHEETS	STA. TO STA.	ILLINOIS FED. AID PROJECT		
	PLOT DATE = Mar-12-2021 07:17:55 AM	DATE -	REVISED -		TYPICAL PAVEMENT MARKINGS SHEET 3 OF 3 41.1						

# PAINTING DETAILS

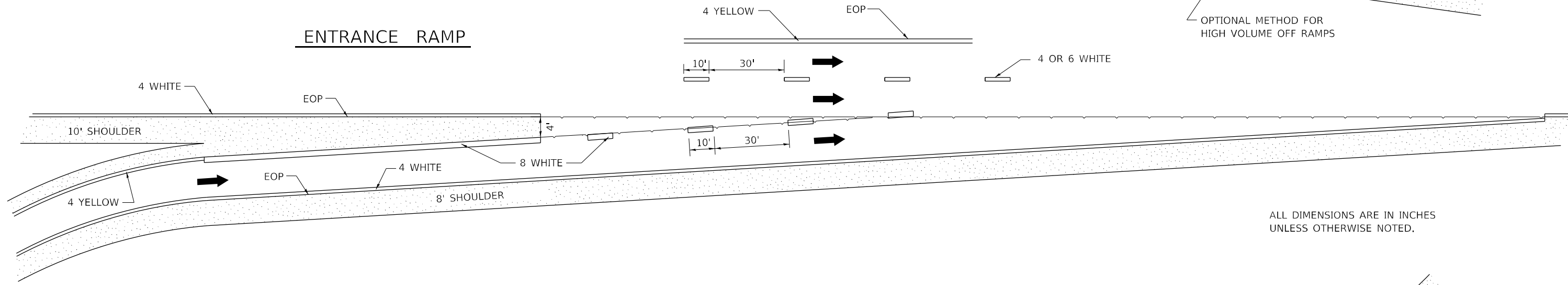
CENTERLINE SKIP DASH PAVEMENT MARKING WIDTH SHALL BE 4" WHEN THE POSTED SPEED LIMIT IS UNDER 40 MPH AND 6" WHEN THE POSTED SPEED LIMIT IS 40 MPH AND OVER.

## EXIT RAMP

NOTE: GORE HATCHING PLACED ONLY WHEN SCHEDULED IN THE PLANS

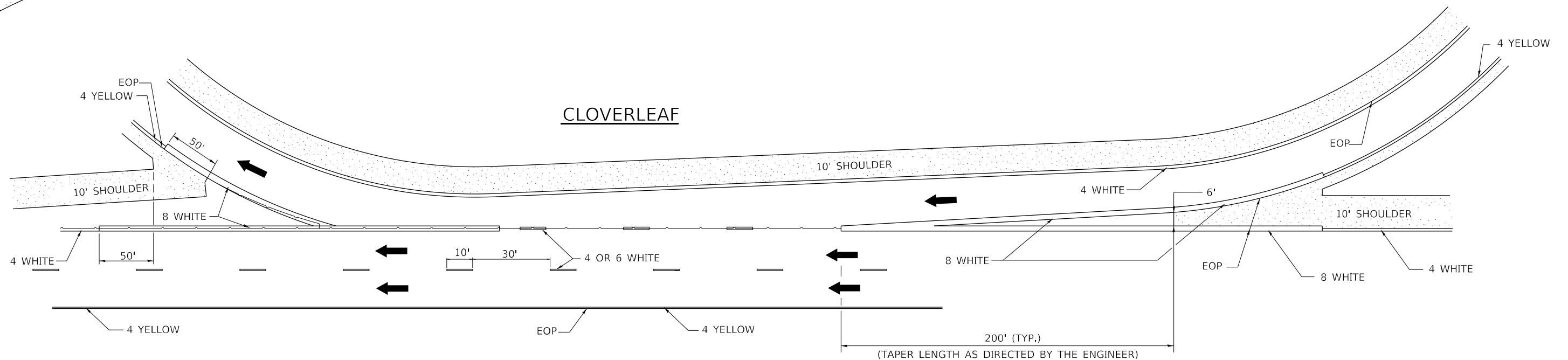


## ENTRANCE RAMP



ALL DIMENSIONS ARE IN INCHES UNLESS OTHERWISE NOTED.

## CLOVERLEAF



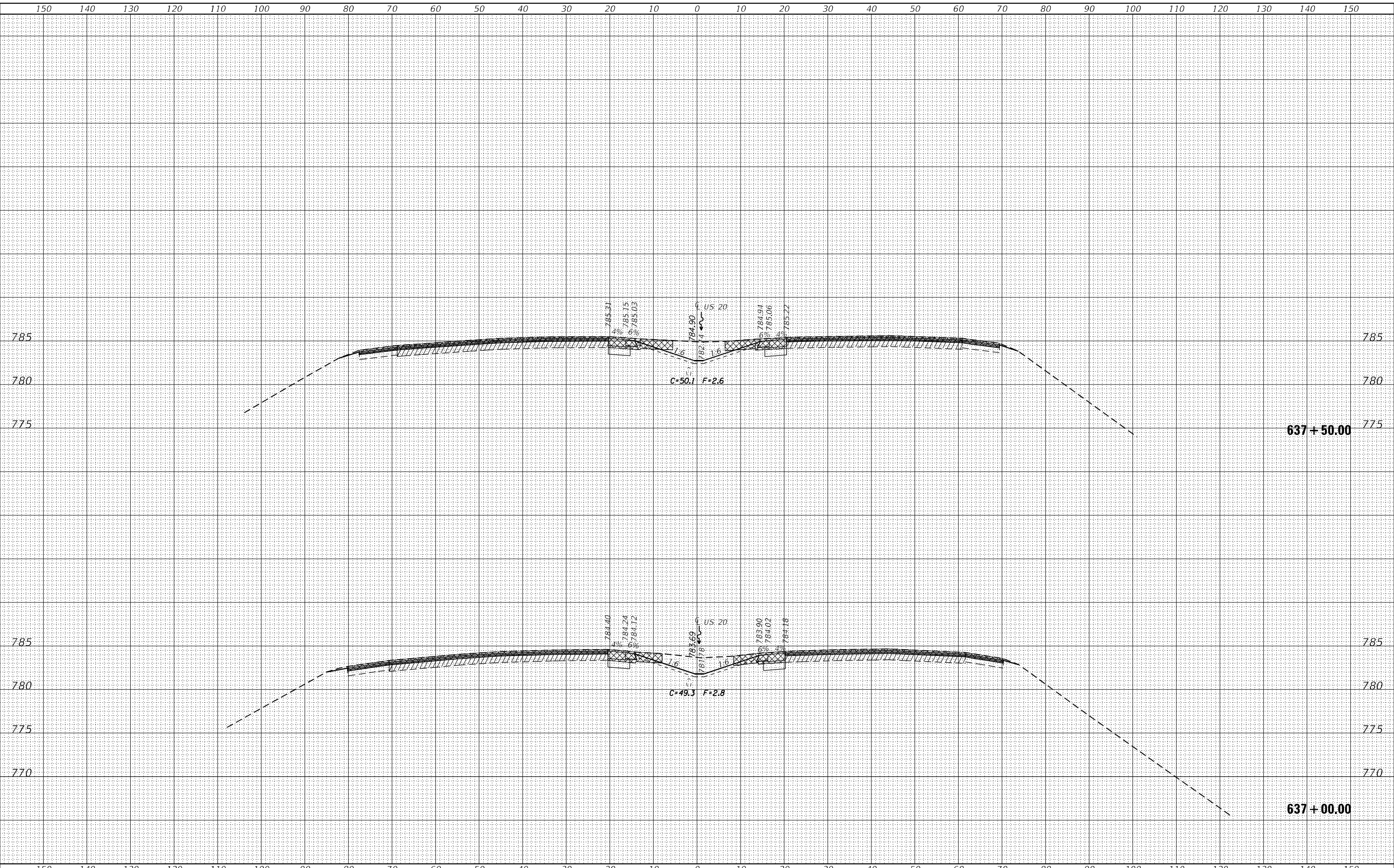
FILE NAME: p:\planroom\dot\illinois.gov\PWIDOT	USER NAME = ankneyde Documents\DOT Offices\District 2\Projects\64M18\Program\Drawings\Studies & Plans\Design\CADD\CAD	DESIGNED - CHECKED - DATE -	REVISED - 8-27-13 REVISED - REVISED -	STATE OF ILLINOIS DEPARTMENT OF TRANSPORTATION	REGION 2 / DISTRICT 2 STANDARD	F.A.P. RTE. 301	SECTION (1-1,1,2)RS-2	COUNTY WINNEBAGO	TOTAL SHEETS 158	SHEET NO. 142
SCALE:      SHEET      OF      SHEETS      STA.      TO STA.						CONTRACT NO. 64M18 ILLINOIS FED. AID PROJECT				



FINAL SURVEY NO.	SURVEYED	DATE
NOTE BOOK	FLOTTED	
AREAS CHECKED	TEMPLATE	
	AREAS	

ORIGINAL SURVEY NO.	SURVEYED	DATE
NOTE BOOK	FLOTTED	
AREAS CHECKED	TEMPLATE	
	AREAS	

MODEL: Default  
 FILE NAME: D:\data\mason.dwg  
 PROJECT: I:\Projects\641M\641M\Program Development\Studies & Plans\Design\CADD\CAD\Sheets\02\_641M\641M\641M-Cross-section.dgn



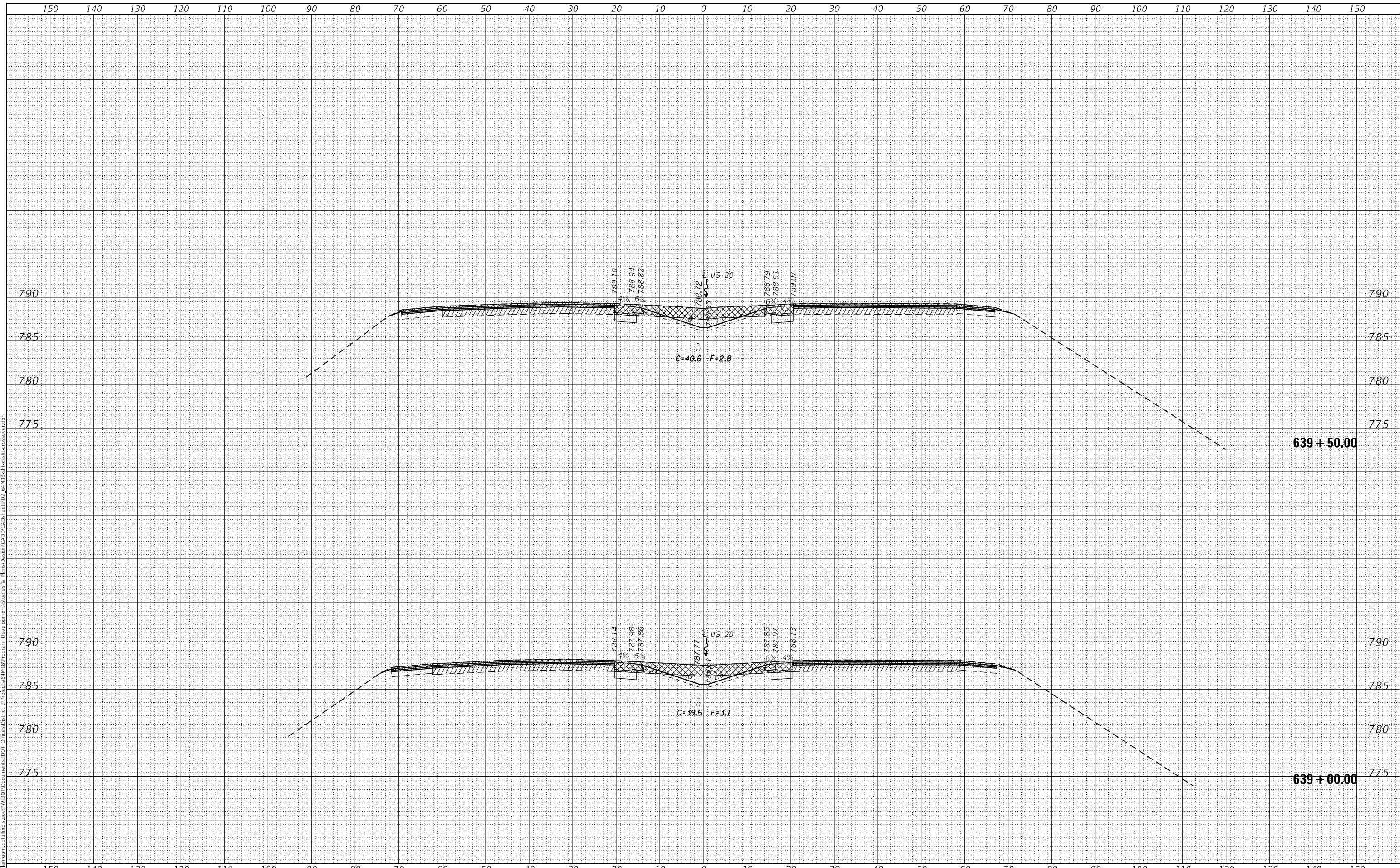
USER NAME = ankneyde	DESIGNED -	REVISED -	<b>STATE OF ILLINOIS DEPARTMENT OF TRANSPORTATION</b>	<b>CROSS SECTIONS</b>		F.A.P. RTE. 301	SECTION (1-1,1,2)RS-2	COUNTY WINNEBAGO	TOTAL SHEETS 158	SHEET NO. 144
PLOT SCALE = 20,0000 * / in.	CHECKED -	REVISED -				SCALE:	SHEET OF SHEETS	STA. 637+00.00 TO STA. 637+50.00	CONTRACT NO. 64M18	
PLOT DATE = Mar-18-2021 03:14:18 PM	DATE -	REVISED -								



FINAL SURVEY NO.	SURVEYED	DATE
NOTE BOOK	PLOTTED	
AREAS CHECKED	TEMPLATE	
	AREAS	
	CHECKED	

ORIGINAL SURVEY NO.	SURVEYED	DATE
NOTE BOOK	PLOTTED	
AREAS CHECKED	TEMPLATE	
	AREAS	
	CHECKED	

MODEL: Default  
 FILE NAME: D:\data\mason.dwg  
 I:\projects\64118\Program Development\Studies & Reports\Design\CADD\CAD Sheets\02\_64118\Belt-casth-crosssecr.dgn



**STATE OF ILLINOIS  
 DEPARTMENT OF TRANSPORTATION**

**CROSS SECTIONS**

USER NAME = ankneyde	DESIGNED -	REVISED -
	DRAWN -	REVISED -
PLOT SCALE = 20,0000 * / in.	CHECKED -	REVISED -
PLOT DATE = Mar-18-2021 03:14:18 PM	DATE -	REVISED -

SCALE: SHEET OF SHEETS STA. 639+00.00 TO STA. 639+50.00

F.A.P. RTE. 301	SECTION (1-1,1,2)RS-2	COUNTY WINNEBAGO	TOTAL SHEETS 158	SHEET NO. 146
CONTRACT NO. 64M18				ILLINOIS FED. AID PROJECT

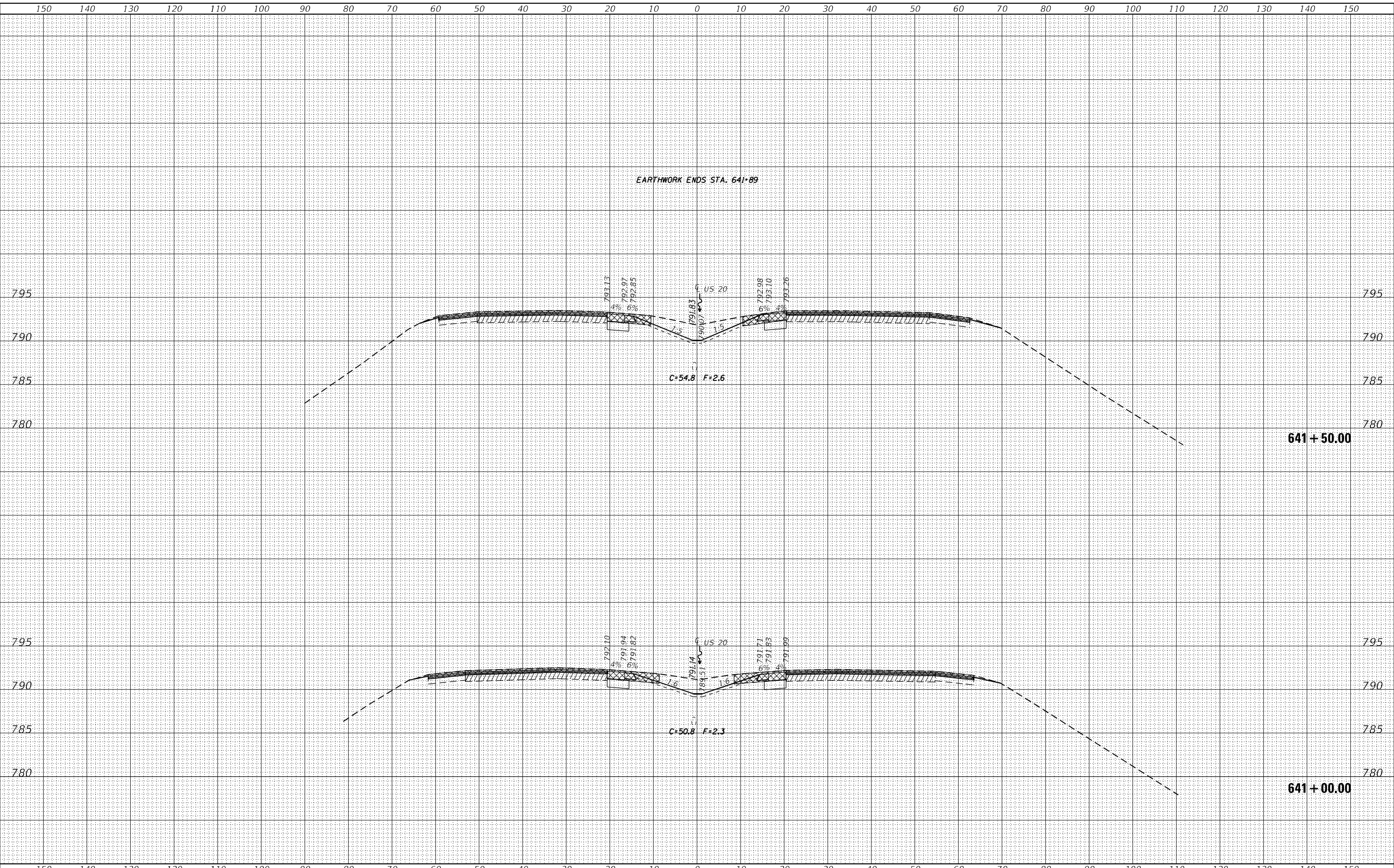




FINAL SURVEY NO.	SURVEYED	DATE
NOTE BOOK	PLOTTED	
AREAS CHECKED	TEMPLATE	
	AREAS CHECKED	

ORIGINAL SURVEY NO.	SURVEYED	DATE
NOTE BOOK	PLOTTED	
AREAS CHECKED	TEMPLATE	
	AREAS CHECKED	

MODEL: Default  
 FILE NAME: D:\data\mason.dwg  
 USER: P:\IDOT\Documents\DOT - Office\pdr\2\Projects\64118\Program Development\Studies & Plans\Design\CADD\CAD\Sheets\02-64118\earth-cross-section.dgn



**STATE OF ILLINOIS  
 DEPARTMENT OF TRANSPORTATION**

**CROSS SECTIONS**

USER NAME = ankneyde	DESIGNED -	REVISED -
	DRAWN -	REVISED -
PLOT SCALE = 20,000 * / in.	CHECKED -	REVISED -
PLOT DATE = Mar-18-2021 03:14:19 PM	DATE -	REVISED -

SCALE: SHEET OF SHEETS STA. 641+00.00 TO STA. 641+50.00

F.A.P. RTE. 301	SECTION (1-1,1,2)RS-2	COUNTY WINNEBAGO	TOTAL SHEETS 158	SHEET NO. 148
CONTRACT NO. 64M18				ILLINOIS FED. AID PROJECT

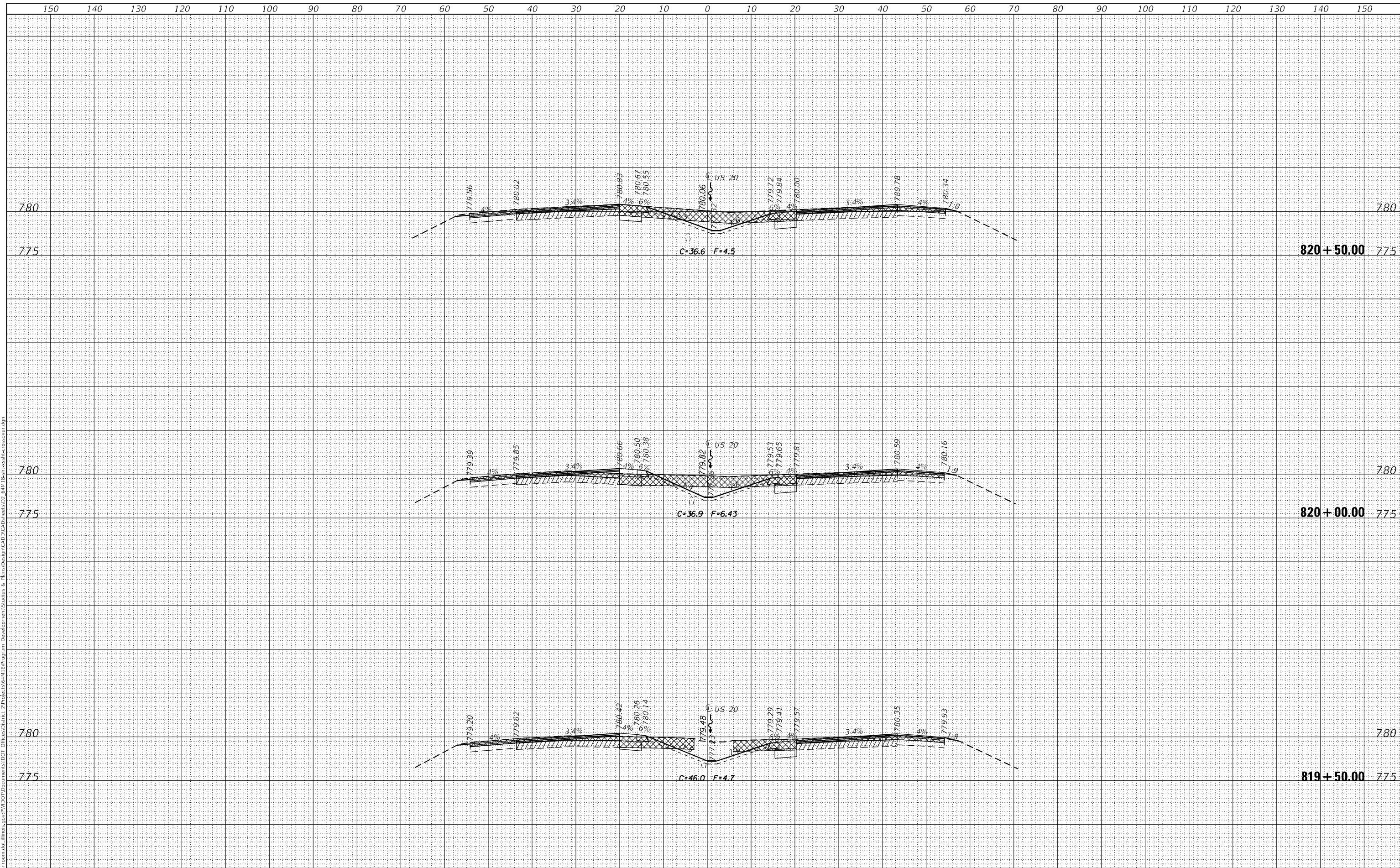




FINAL SURVEY NO.	SURVEYED	BY	DATE
NOTE BOOK	FLOTTED		
AREAS CHECKED	TEMPLATE		
	AREAS CHECKED		

ORIGINAL SURVEY NO.	SURVEYED	BY	DATE
NOTE BOOK	FLOTTED		
AREAS CHECKED	TEMPLATE		
	AREAS CHECKED		

MODEL: Default  
 FILE NAME: D:\work\mason.dwg  
 I:\projects\64118\Program Development\Studies & Reports\Design\CADD\CAD\Drawings\02\_64118\Bath-wash-cross-section.dgn



USER NAME = ankneyde	DESIGNED -	REVISED -
	DRAWN -	REVISED -
PLOT SCALE = 20,0000 * / in.	CHECKED -	REVISED -
PLOT DATE = Mar-18-2021 03:14:21 PM	DATE -	REVISED -

**STATE OF ILLINOIS  
DEPARTMENT OF TRANSPORTATION**

<b>CROSS SECTIONS</b>	
SCALE:	SHEET OF SHEETS
STA. 819+50.00	TO STA. 820+50.00

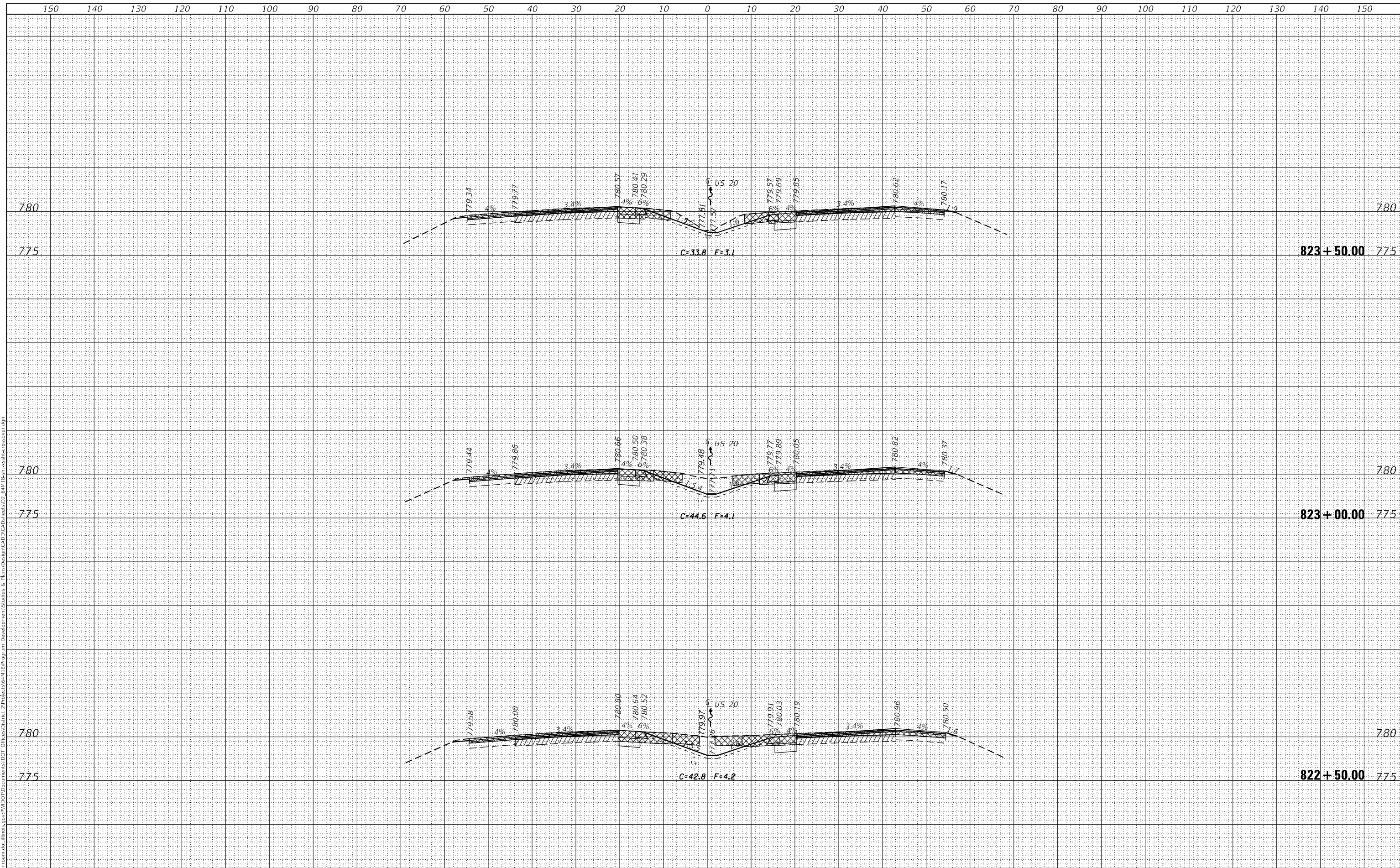
F.A.P. RTE.	SECTION	COUNTY	TOTAL SHEETS	SHEET NO.
301	(1-1,1,2)RS-2	WINNEBAGO	158	151
				CONTRACT NO. 64M18
				ILLINOIS FED. AID PROJECT



FINAL SURVEY NO.	SURVEYED	DATE
NOTE BOOK	FLOTTED	
AREAS CHECKED	TEMPLATE	
	AREAS	
	CHECKED	

ORIGINAL SURVEY NO.	SURVEYED	DATE
NOTE BOOK	FLOTTED	
AREAS CHECKED	TEMPLATE	
	AREAS	
	CHECKED	

MODEL: Default  
 FILE NAME: D:\work\mason.dwg  
 I:\projects\64M18\Program Development\Studies & Reports\Design\CADD\CAD Sheets\02\_64M18\mason-cross-section.dgn



**STATE OF ILLINOIS  
 DEPARTMENT OF TRANSPORTATION**

**CROSS SECTIONS**

USER NAME = ankeynde	DESIGNED -	REVISED -
	DRAWN -	REVISED -
PLOT SCALE = 20,0000' / in.	CHECKED -	REVISED -
PLOT DATE = Mar-18-2021 03:14:22 PM	DATE -	REVISED -

SCALE: SHEET OF SHEETS STA. 822+50.00 TO STA. 823+50.00

F.A.P. RTE. 301	SECTION (1-1,1,2)RS-2	COUNTY WINNEBAGO	TOTAL SHEETS 158	SHEET NO. 153
			CONTRACT NO. 64M18	
		ILLINOIS FED. AID PROJECT		



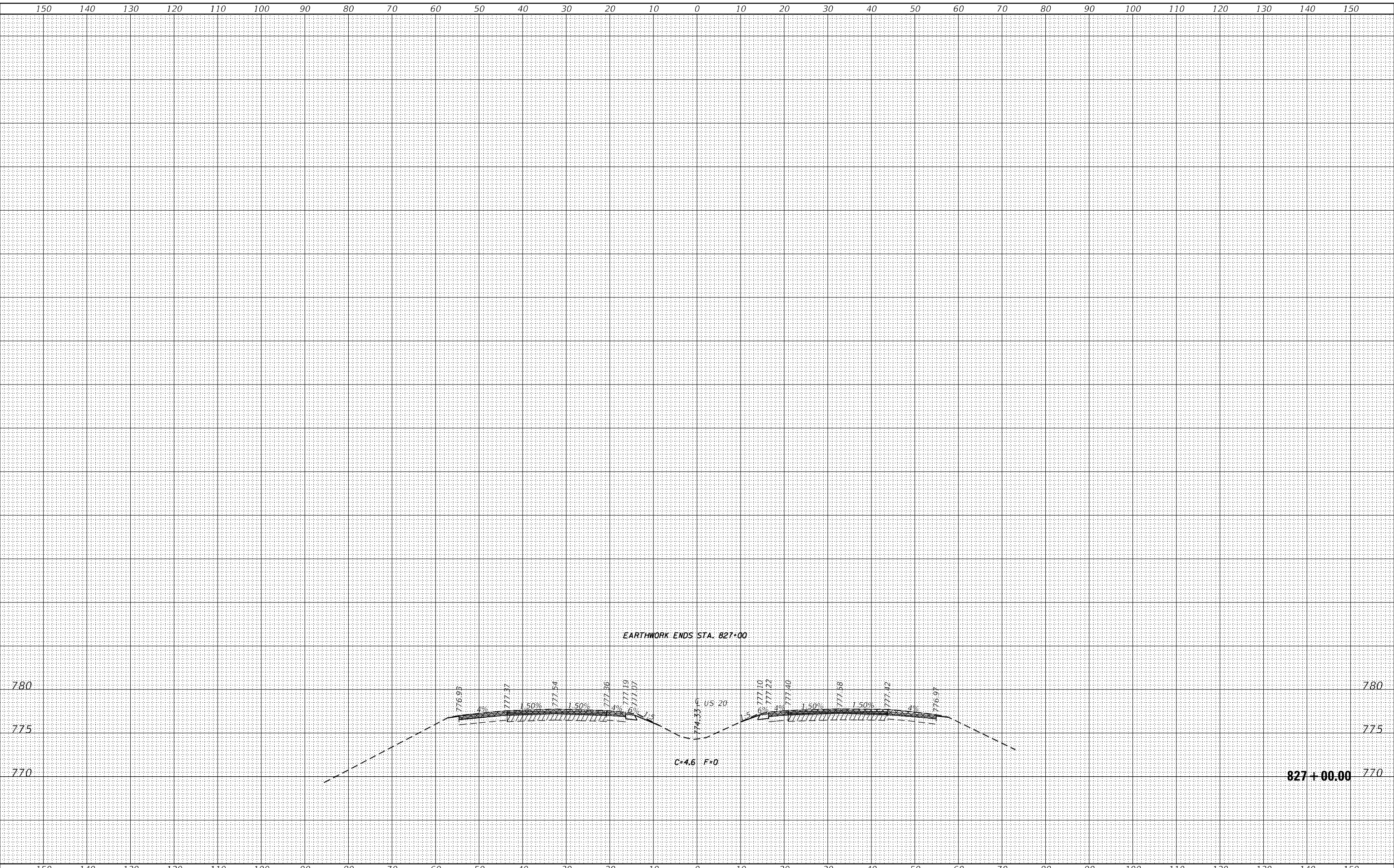




FINAL SURVEY NO.	SURVEYED	BY	DATE
NOTE BOOK	FLOTTED		
AREAS CHECKED	TEMPLATE		
	AREAS CHECKED		

ORIGINAL SURVEY NO.	SURVEYED	BY	DATE
NOTE BOOK	FLOTTED		
AREAS CHECKED	TEMPLATE		
	AREAS CHECKED		

MODEL: Default  
 FILE NAME: D:\data\mason.dwg  
 PROJECT: I:\Projects\641M\Program Development\Studies & Plans\Design\CADD\CAD Sheets\02\_641M\Earthwork-cross-section.dgn



USER NAME = ankneyde	DESIGNED -	REVISED -
	DRAWN -	REVISED -
PLOT SCALE = 20,0000 * / in.	CHECKED -	REVISED -
PLOT DATE = Mar-18-2021 03:14:23 PM	DATE -	REVISED -

**STATE OF ILLINOIS  
 DEPARTMENT OF TRANSPORTATION**

SCALE:	SHEET	OF	SHEETS	STA. 827+00.00	TO STA. 827+00.00
--------	-------	----	--------	----------------	-------------------

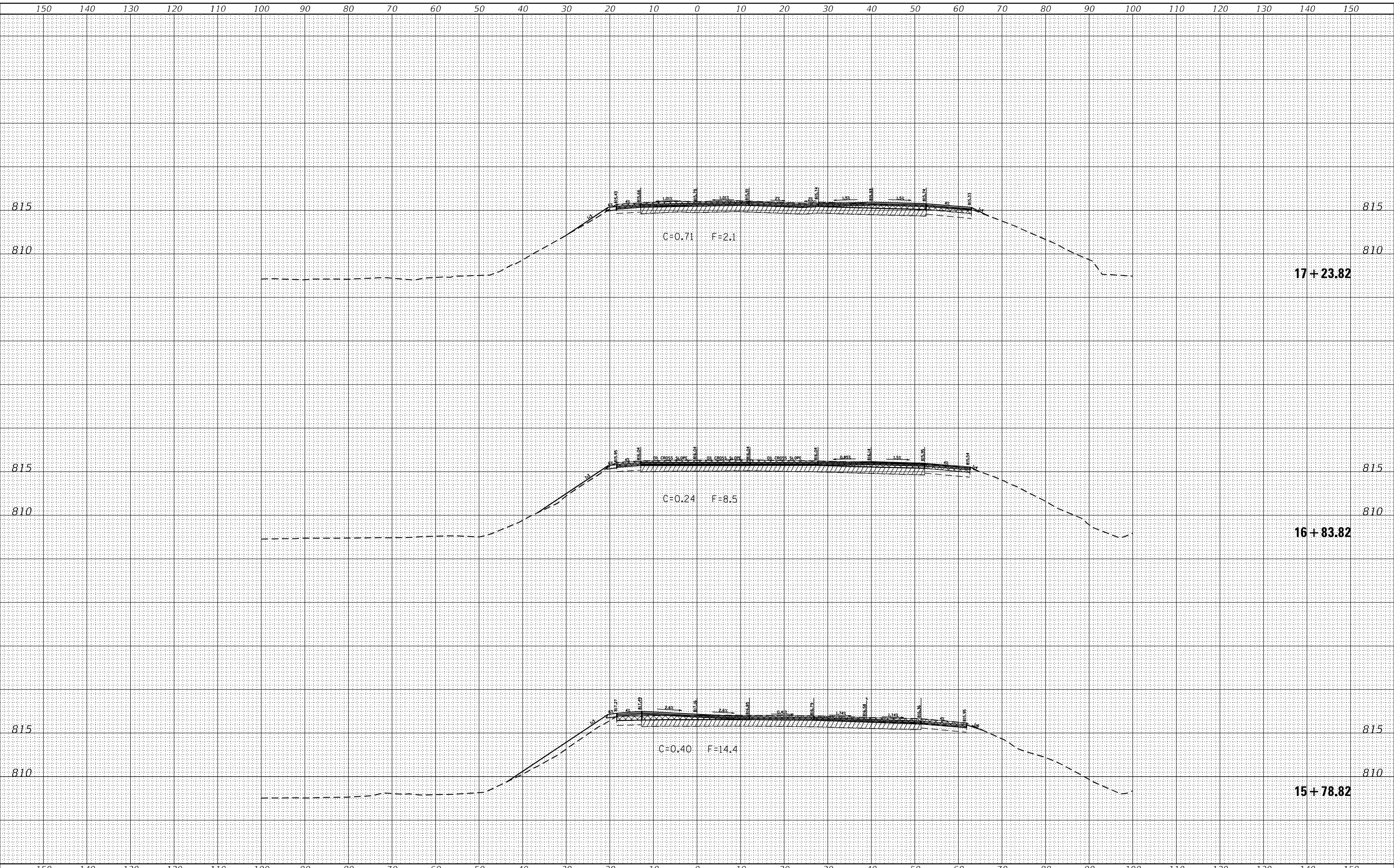
**CROSS SECTIONS**

F.A.P. RTE.	SECTION	COUNTY	TOTAL SHEETS	SHEET NO.
301	(1-1,1,2)RS-2	WINNEBAGO	158	156
CONTRACT NO. 64M18				
ILLINOIS FED. AID PROJECT				

FINAL SURVEY NO.	SURVEYED	DATE
NOTE BOOK	FLOTTED	
AREAS CHECKED	TEMPLATE	
	AREAS	
	CHECKED	

ORIGINAL SURVEY NO.	SURVEYED	DATE
NOTE BOOK	FLOTTED	
AREAS CHECKED	TEMPLATE	
	AREAS	
	CHECKED	

MODEL: Default  
 FILE NAME: D:\data\mason.dwg  
 USER: P:\IDOT\Documents\DOT\_Offices\Director\_2\Projects\61M1\BProgram Development\Studies & Plans\Design\CADD\CAD\Drawings\2-64M18\_pos\_csubst20\_xsubst.dwg



USER NAME = ankneyde	DESIGNED -	REVISED -
	DRAWN -	REVISED -
PLOT SCALE = 20,0000 * / in.	CHECKED -	REVISED -
PLOT DATE = Mar-18-2021 03:18:03 PM	DATE -	REVISED -

**STATE OF ILLINOIS  
 DEPARTMENT OF TRANSPORTATION**

**CROSS SECTIONS**

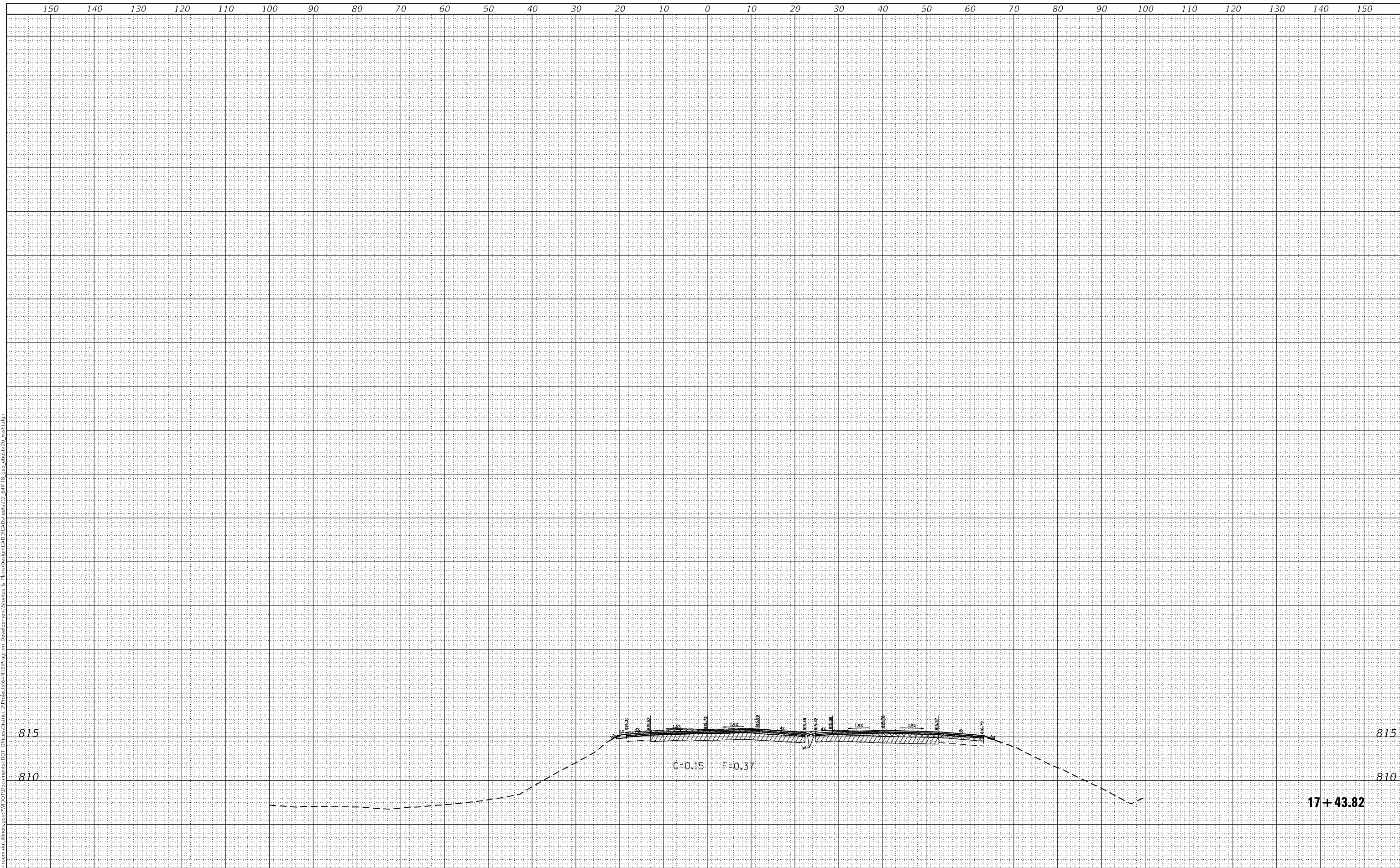
SCALE: SHEET OF SHEETS STA. 15+78.82 TO STA. 17+23.82

F.A.P. RTE. 301	SECTION (1-1,1,2)RS-2	COUNTY WINNEBAGO	TOTAL SHEETS 158	SHEET NO. 157
			CONTRACT NO. 64M18	
ILLINOIS FED. AID PROJECT				

FINAL SURVEY NO.	SURVEYED	BY	DATE
	FLOTTED		
	TEMPLATE		
	AREAS CHECKED		

ORIGINAL SURVEY NO.	SURVEYED	BY	DATE
	FLOTTED		
	TEMPLATE		
	AREAS CHECKED		

MODEL: Default  
 FILE NAME: D:\data\mason.dwg  
 I:\projects\64M18\Program Development\Studies & Plans\Design\CADD\CAD\Sheets\02-64M18\_ges\_ebust20\_sct.dgn



USER NAME = ankneyde	DESIGNED -	REVISED -
	DRAWN -	REVISED -
PLOT SCALE = 20,0000 * / in.	CHECKED -	REVISED -
PLOT DATE = Mar-18-2021 03:18:04 PM	DATE -	REVISED -

**STATE OF ILLINOIS  
 DEPARTMENT OF TRANSPORTATION**

<b>CROSS SECTIONS</b>	
SCALE:	SHEET OF SHEETS
STA. 17+43.82	TO STA. 17+43.82

F.A.P. RTE. 301	SECTION (1-1,1,2)RS-2	COUNTY WINNEBAGO	TOTAL SHEETS 158	SHEET NO. 158
			CONTRACT NO. 64M18	
ILLINOIS FED. AID PROJECT				