

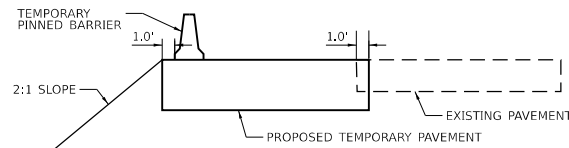
# MAINLINE TEMP PAVEMENT DESIGN

- ① 2" HMA SURFACE COURSE, MIX D N70
  - ② 9" HMA BINDER COURSE, IL-19.0 N70
  - ③ 4" SUBBASE GRANULAR MATERIAL TYPE B (CA-6)
- ALTERNATE DESIGN: 9" PCC PAVEMENT  
4" SUBBASE GRANULAR MATERIAL TYPE B (CA-6)

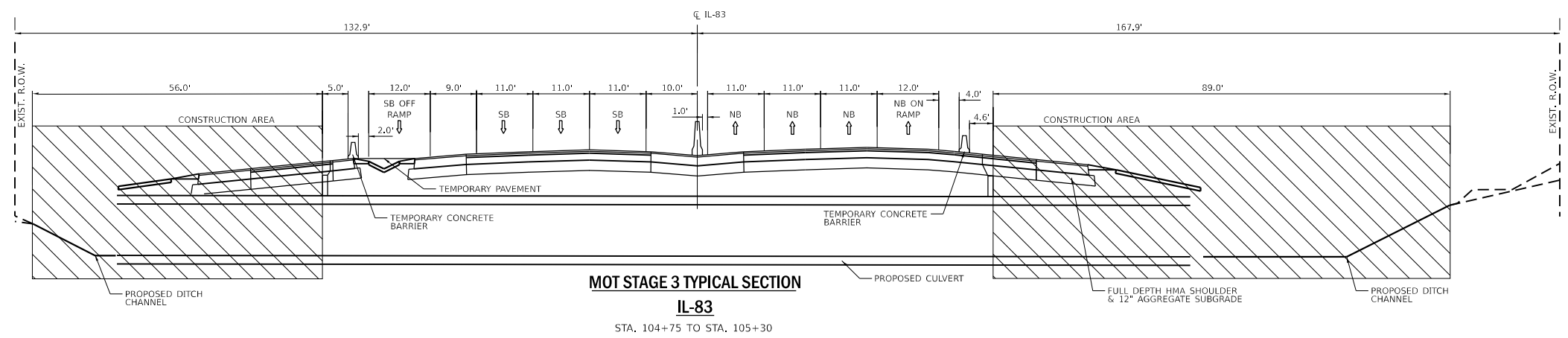
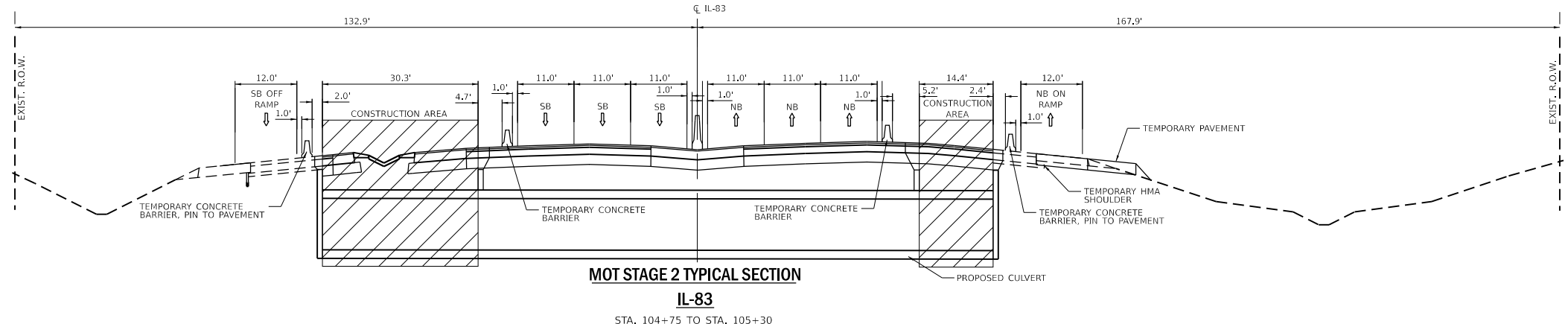
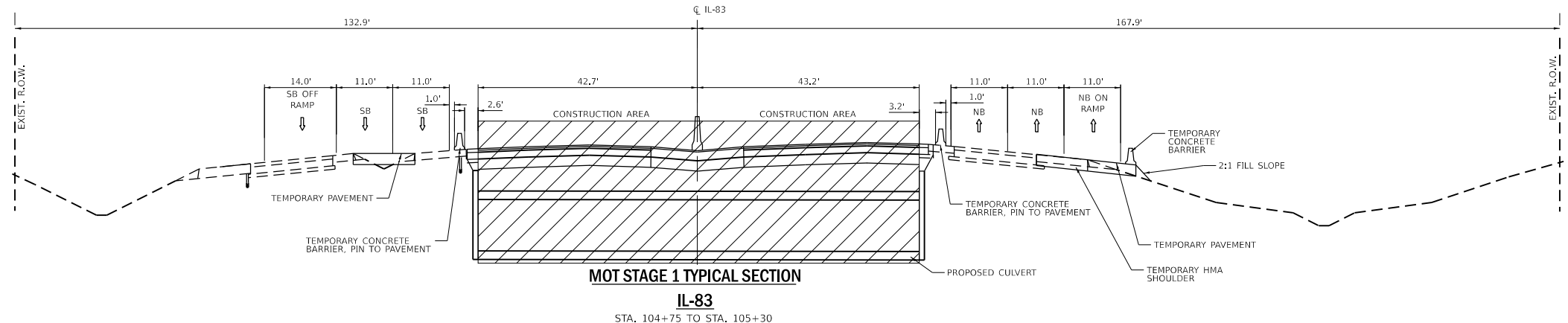
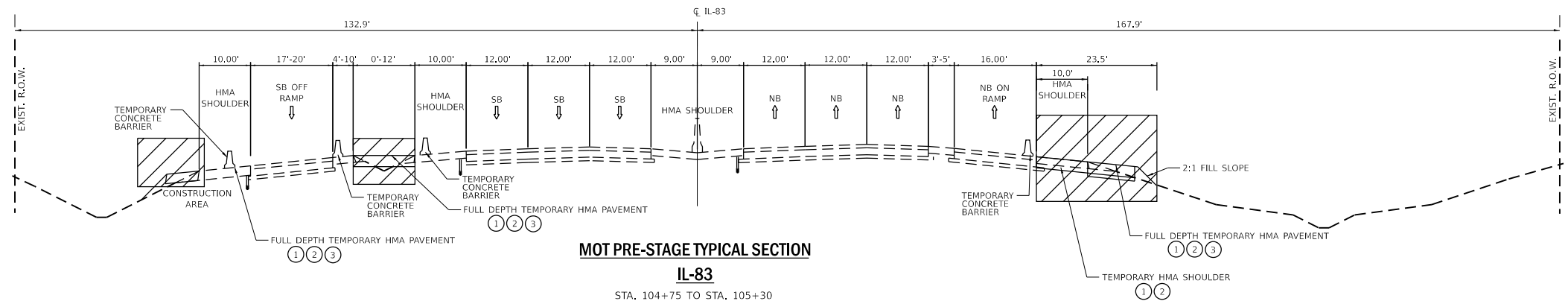
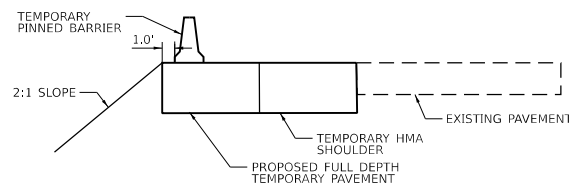
## CONSTRUCTION AREA LEGEND



## TEMPORARY PAVEMENT DETAIL - MAINLINE



## TEMPORARY PAVEMENT DETAIL - SB & NB RAMPS



MODEL: D:\64\11... FILE NAME: P:\00038... ID: 01000689-01-002 (ENG) - PTB 195-016 Phase II Var Var\Engineering\WO 1 - IL83-IL38500 Drawing\502\_CADD Sheets\162M69-IL83-MOT\Sections.dgn



USER NAME = khejtmanek	DESIGNED - KH	REVISED -
DRAWN - KM	REVISED -	
PLOT SCALE = 40.0000 ' / in.	CHECKED - AP	REVISED -
PLOT DATE = 3/10/2021	DATE - 3/11/2021	REVISED -

**STATE OF ILLINOIS  
DEPARTMENT OF TRANSPORTATION**

MAINTENANCE OF TRAFFIC – STAGING NOTES			
SCALE: NONE	SHEET 2	OF 7 SHEETS	STA. TO STA.

F.A.P. RTE.	SECTION	COUNTY	TOTAL SHEETS	SHEET NO.
344	2020-196-T	DUPAGE	122	24
CONTRACT NO. 62M69				
ILLINOIS FED. AID PROJECT				