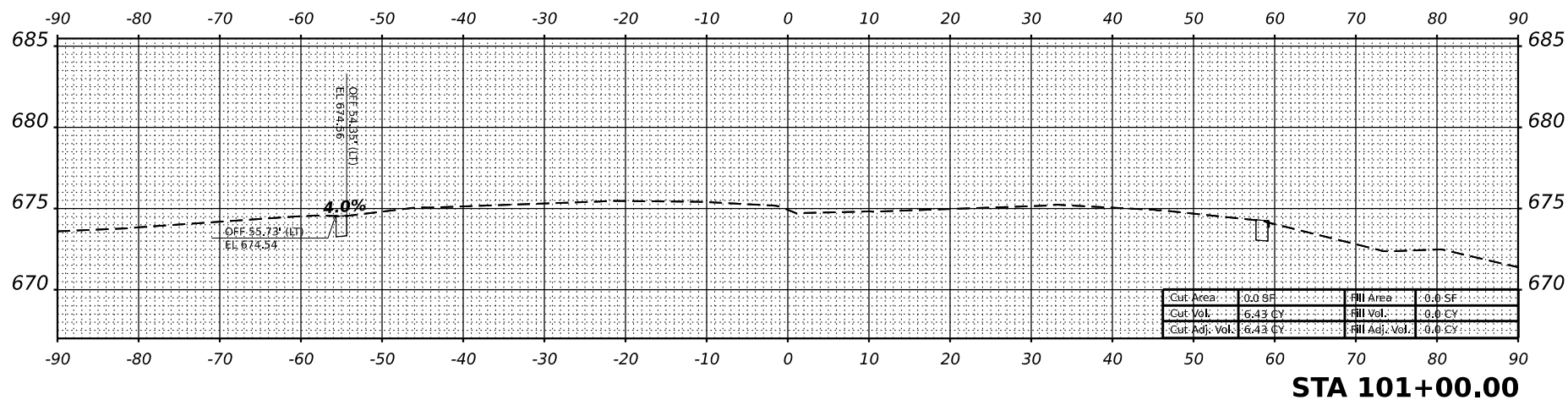
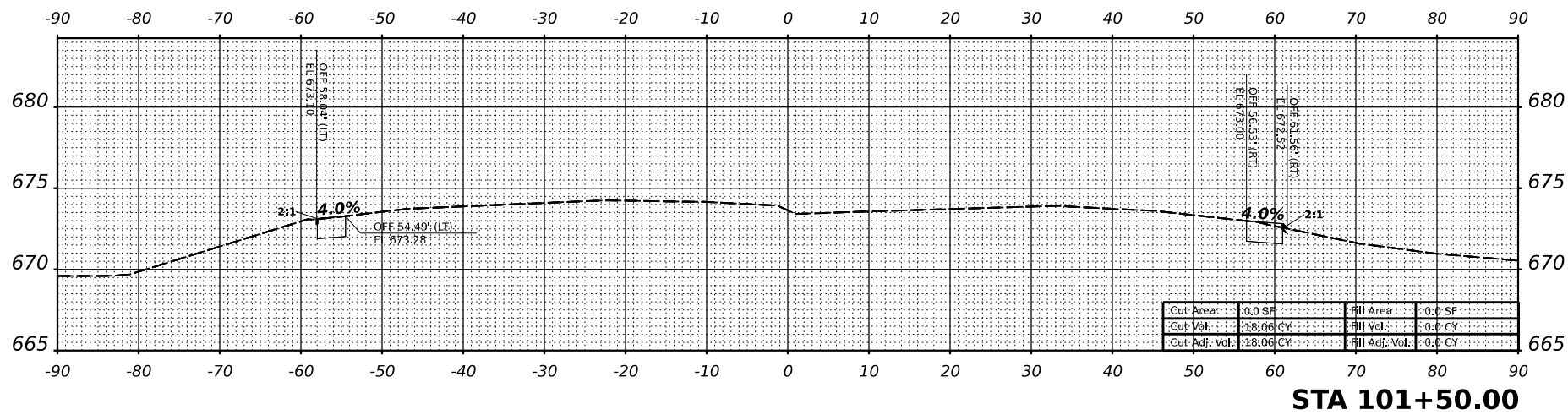
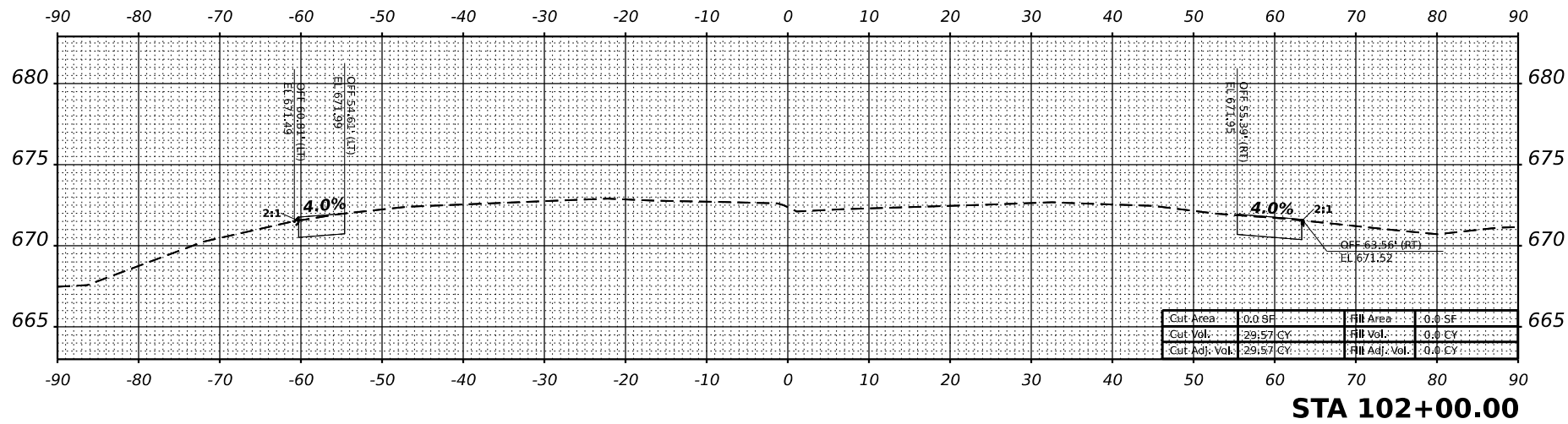


DATE	
BY	
SURVEYED	
PLOTTED	
TEMPLATE	
AREAS	
AREAS CHECKED	
NO.	
FINAL SURVEY	
NOTE BOOK	
AREAS CHECKED	
NO.	



DATE	
BY	
SURVEYED	
PLOTTED	
TEMPLATE	
AREAS	
AREAS CHECKED	
NO.	
ORIGINAL SURVEY	
NOTE BOOK	
AREAS CHECKED	
NO.	

MODEL: C:\101-00 (Sheet)
 FILE NAME: P:\02028 - DOT\040058-01-002 (ENG) - P18 19-016 Phase II Var Var\Engineering\WD 1 - IL83-IL38-500 Drawings\502_CADD Sheets\02_M69-sha-2-5-temp\pave.dgn



311 S. Wacker Drive, Suite 1950
 Chicago, IL 60606
 312-694-6560
 www.bowmanconsulting.com

USER NAME = khejtmanek
 PLOT SCALE = 0.16666633' / in.
 PLOT DATE = 3/10/2021

DESIGNED - KH
 DRAWN - KM
 CHECKED - AP
 DATE - 3/11/2021

REVISED -
 REVISED -
 REVISED -
 REVISED -

STATE OF ILLINOIS
 DEPARTMENT OF TRANSPORTATION

CROSS SECTIONS - CL IL83
 TEMPORARY PAVEMENT

SCALE: 1" = 10'(H)
 1" = 25'(V) SHEET 7 OF 9 SHEETS STA. 101+00.00 TO 102+00.00

F.A.P. RTE.	SECTION	COUNTY	TOTAL SHEETS	SHEET NO.
344	2020-196-T	DUPAGE	122	100
				CONTRACT NO. 62M69
				ILLINOIS FED. AID PROJECT