

F.A.P. RTE.	SECTION	COUNTY	TOTAL SHEETS	SHEET NO.
350	101W-EXT-R-1	COOK	40	1
FED. ROAD DIST. NO. 1	ILLINOIS	CONTRACT NO. 60F14		

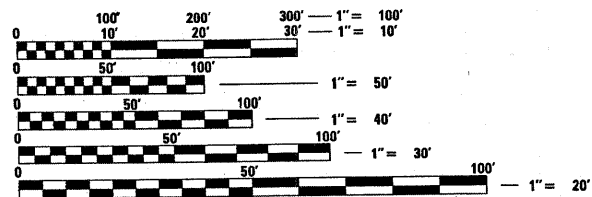
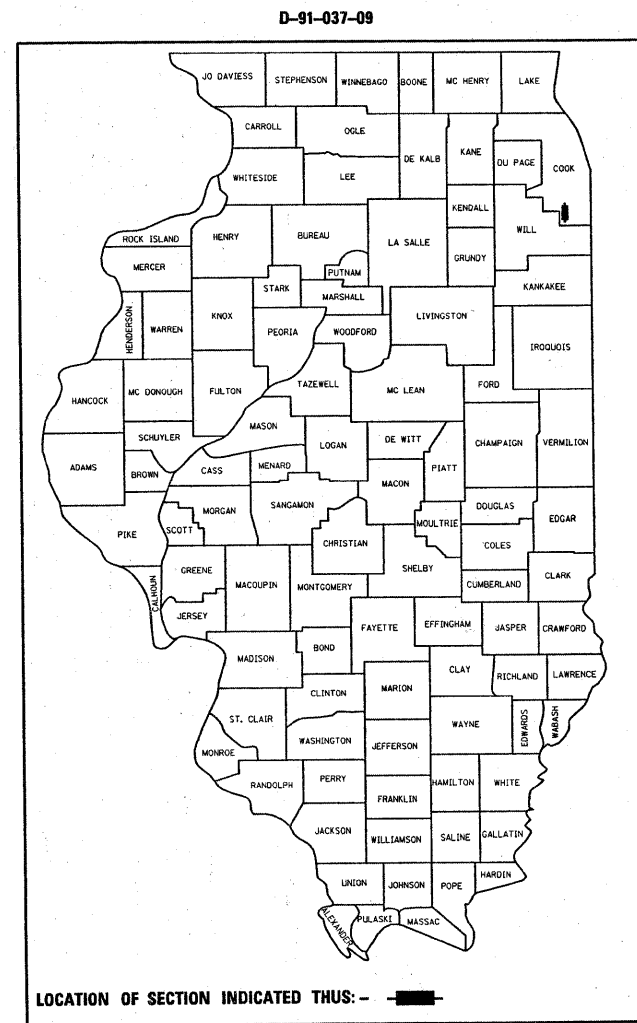
STATE OF ILLINOIS  
DEPARTMENT OF TRANSPORTATION  
DIVISION OF HIGHWAYS

**PROPOSED  
HIGHWAY PLANS**

FAP 350: ILLINOIS 50 (CICERO AVENUE)  
AT MORNING GLORY DRIVE / VILLAGE COMMONS  
SECTION: 101W-EXT-R-1  
TRAFFIC SIGNAL INSTALLATION  
PROJECT NO.: ACHPP-HPP-2768(002)  
COOK COUNTY  
C-91-037-09

FOR INDEX OF SHEETS, SEE SHEET NO. 2

PROJECT IS LOCATED IN THE VILLAGE  
OF MATTESON

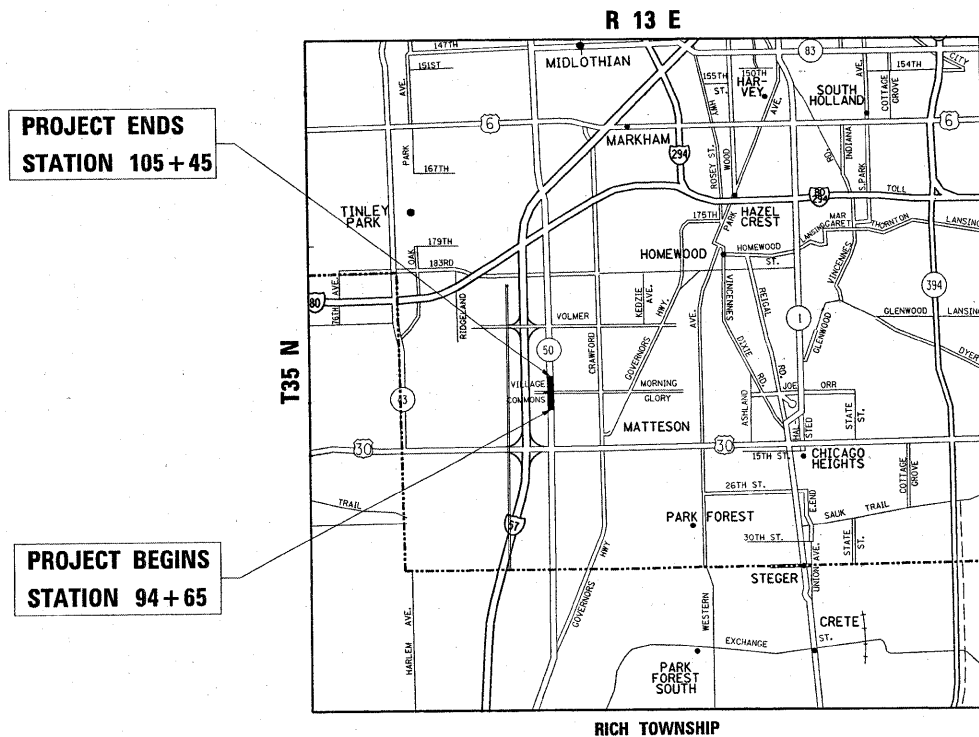


FULL SIZE PLANS HAVE BEEN PREPARED USING STANDARD ENGINEERING SCALES. REDUCED SIZED PLANS WILL NOT CONFORM TO STANDARD SCALES. IN MAKING MEASUREMENTS ON REDUCED PLANS, THE ABOVE SCALES MAY BE USED.

J.U.L.I.E.  
JOINT UTILITY LOCATION INFORMATION FOR EXCAVATION  
1-800-892-0123 (OR 811)

PROJECT ENGINEER: JENPAI P. CHANG (847) 705 - 4432  
PROJECT MANAGER: KEN ENG

CONTRACT NO. 60F14



PROJECT ENDS  
STATION 105 + 45

PROJECT BEGINS  
STATION 94 + 65

TRAFFIC DATA

2008 ADT = 20,800  
SPEED LIMIT = 50 MPH

GROSS AND NET LENGTH OF PROJECT = 1,180.00 FEET = 0.20 MILE

STATE OF ILLINOIS  
DEPARTMENT OF TRANSPORTATION  
DIVISION OF HIGHWAYS

SUBMITTED MARCH 18, 2009

*Diana M. O'Keefe*  
DEPUTY DIRECTOR OF HIGHWAYS, REGION ENGINEER

May 8, 2009  
*Charles J. Ingersoll*  
ENGINEER OF DESIGN AND ENVIRONMENT

May 8, 2009  
*Christine M. Reed*  
DIRECTOR OF HIGHWAYS, CHIEF ENGINEER

PRINTED BY THE AUTHORITY  
OF THE STATE OF ILLINOIS