

PLAN	SURVEYED	DATE
	PLOTTED	BY
	GRADES CHECKED	
	STRUCTURE NOTATIONS CHECKED	
	FILE NAME	

PROFILE	SURVEYED	DATE
	PLOTTED	BY
	GRADES CHECKED	
	STRUCTURE NOTATIONS CHECKED	
	FILE NAME	

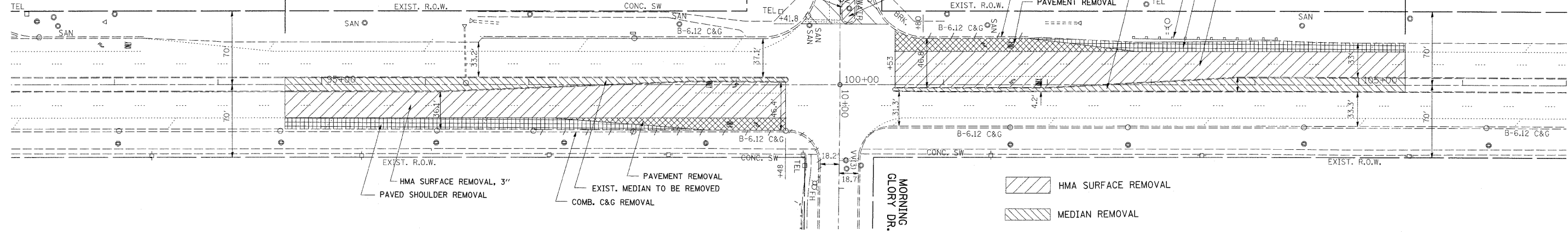
BENCHMARK:
TBM "A" S.E. BOLT OF FIRE HYDRANT ON THE S.E. CORNER OF CICERO AVE. (IL. 50) AND 205TH ST. ELEV. 706.25

LIMIT OF IMPROVEMENT STA. 94+65

IL. ROUTE 50 (CICERO AVENUE)

IL. ROUTE 50 (CICERO AVENUE)

LIMIT OF IMPROVEMENT STA. 105+45

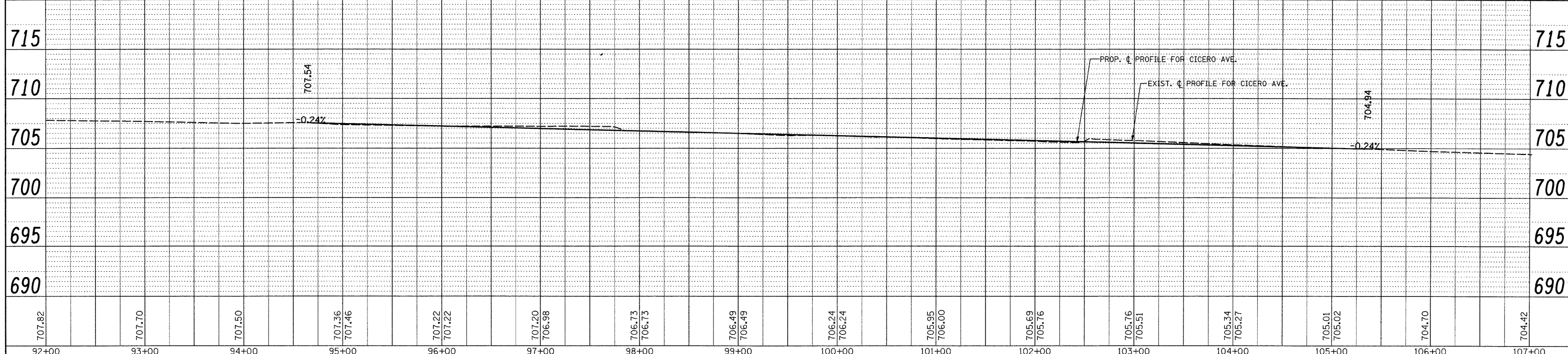
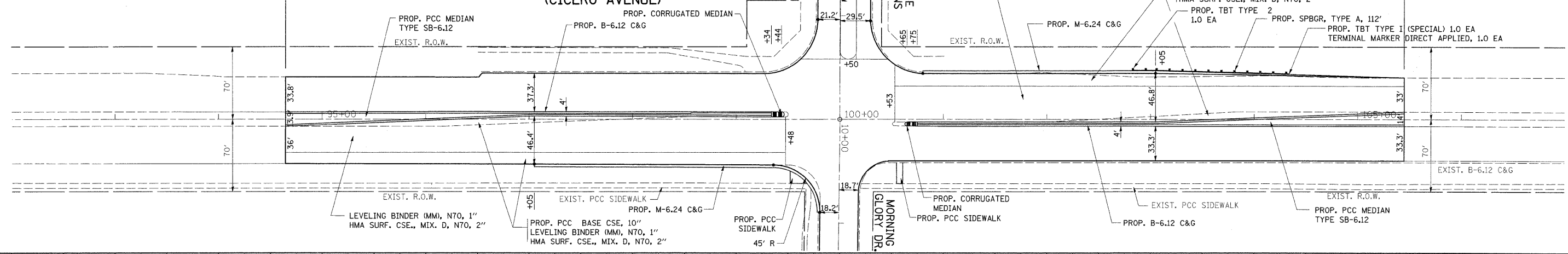


LIMIT OF IMPROVEMENT STA. 94+65

IL. ROUTE 50 (CICERO AVENUE)

IL. ROUTE 50 (CICERO AVENUE)

LIMIT OF IMPROVEMENT STA. 105+45



FILE NAME =	USER NAME = lszekr-f	DESIGNED -	REVISED -	STATE OF ILLINOIS DEPARTMENT OF TRANSPORTATION	EXIST. & PROP. ROADWAY PLAN IL. ROUTE 50 (CICERO AVE.) AT MORNING GLORY/VILLAGE COMMONS	F.A.P. RTE. 350	SECTION 101W-EXT-R-I	COUNTY COOK	TOTAL SHEETS 40	SHEET No. 13
PLOT SCALE = 50.0000' / IN.	CHECKED -	REVISED -	SCALE: 1"=50'			SHEET NO. OF SHEETS STA. TO STA.	FED. ROAD DIST. NO. ILLINOIS FED. AID PROJECT			
PLOT DATE = 1/28/2009	DATE -	REVISED -	CONTRACT NO. 60F14							