
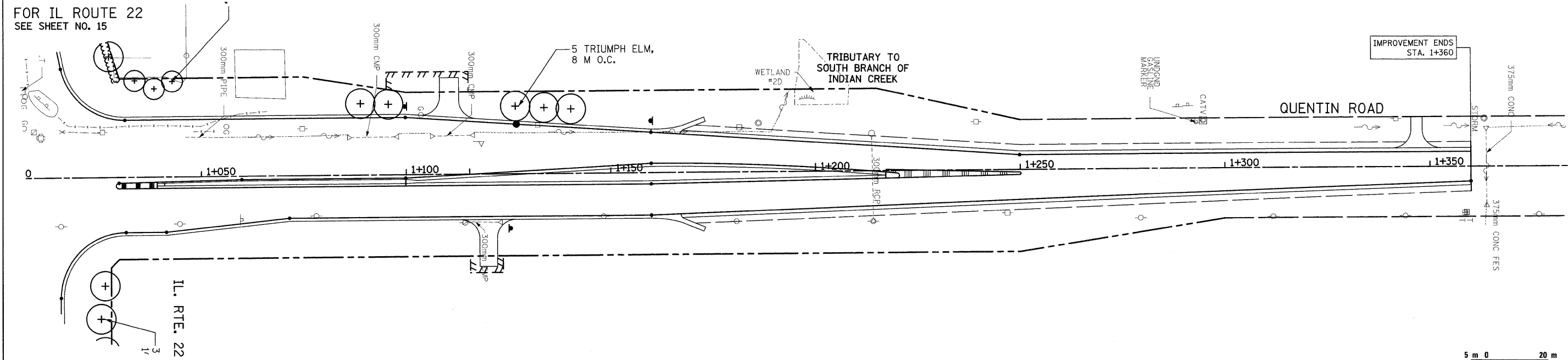
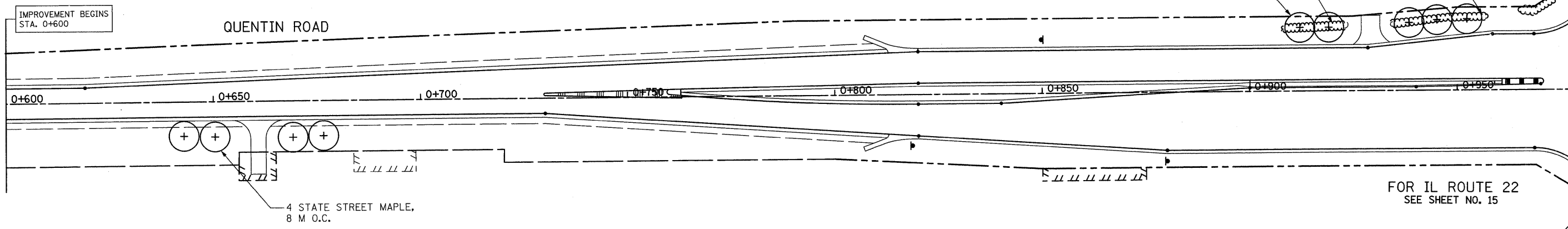
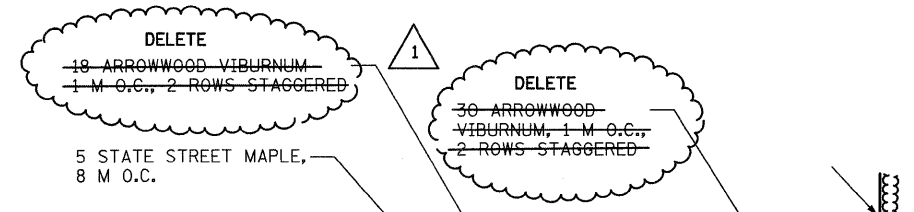


F.A.P. RTE.	SECTION	COUNTY	TOTAL SHEETS	SHEET NO.
337	(19 & 20) LS-5	LAKE	17	17
STA. 0+600	TO STA. 1+375			
FED. ROAD DIST. NO.	ILLINOIS	FED. AID PROJECT		
CONTRACT 60F55				



REVISIONS	
NAME	DATE
REVISION 1	5-22-09

ILLINOIS DEPARTMENT OF TRANSPORTATION
 IL. RTE. 22:
 W/O US 12 (RAND RD.) TO
 E/O QUENTIN RD.
 LANDSCAPING PLANS
 SCALE 1:500 DRAWN BY
 DATE: 3/12/09 CHECKED BY